PUBLIC LIBRARY OF BROOKLINE
3 1712 01366 5768

200th

ANNUAL REPORT

OF THE

TOWN OFFICERS

OF

BROOKLINE,

MASSACHUSETTS,

AND

THE TOWN RECORDS,

FOR THE YEAR ENDING JANUARY 31, 1906.



BROOKLINE:
THE RIVERDALE PRESS: C. A. W. SPENCER.
1906.

Gift, 1939

Ref
974.45
B81c
1906
copy 1

Town of Brookline.

ELECTED OFFICERS FOR THE MUNICIPAL YEAR 1905-06.

TOWN CLERK.

Edward W. Baker.

SELECTMEN AND BOARD OF HEALTH.

James M. Codman, Jr., Chairman.
Nathaniel Conant. Horace James.
William F. Humphrey. William Craig.

OVERSEERS OF THE POOR.

James M. Codman, Jr., Chairman. William Craig.
Nathaniel Conant. Horace James. William F. Humphrey.
Miss Martha W. Edgerly. Miss Sarah B. Train.

TREASURER AND COLECTOR.

George H. Worthley.

ASSESSORS.

Rufus G. F. Candage, Chairman.
Charles H. Stearns. Thomas H. Talbot.

SCHOOL COMMITTEE.

	Term Expires.		Term Expires.
Mrs. Edith C. Baker	1906	Michael Driscoll	1907
Franklin W. Hobbs	1906	Walter Channing	1908
Thomas B. Fitzpatrick	1906	William H. Lyon	1908
Everett M. Bowker	1907	William T. Sedgwick	1908
Mrs. Ruth C. Paine	1907		

TRUSTEES OF PUBLIC LIBRARY.

William H. Lyon	1906	Tappan E. Francis	1907
Edward Stanwood	1906	Moses Williams	1907
Leonard K. Storrs	1906	Daniel Dulany Addison	1908
Frederick L. Gay	1906	James M. Codman	1908
Rufus G. F. Candage	1907	Prentiss Cummings	1908
Desmond FitzGerald	1907	Leslie C. Wead	1908

TRUSTEES OF WALNUT HILLS CEMETERY.

Desmond FitzGerald	1906	Charles H. Stearns	1907
Leonard K. Storrs	1906	Frederick P. Cabot	1908
Harvey H. Baker	1907	Charles S. Sargent	1908

WATER BOARD.

	Term Expires.		Term Expires.
Oscar B. Mowry	1906	George H. Francis	1908
Timothy J. Burke	1907		

PARK COMMISSIONERS.

Desmond FitzGerald	1906	Albert L. Lincoln	1908
Charles S. Sargent	1907		

COMMITTEE FOR PLANTING TREES.

Lyman J. Clark. James H. Bowditch.
Miss Emma G. Cummings.

AUDITORS.

Gardner C. Brooks. Charles F. Read. George Rogers.

FENCE VIEWERS.

George H. Delano. Willard Y. Gross.

CONSTABLES.

Albert S. Paige. Willard Y. Gross. John E. Griffin.
Edward D. Tucker. James G. Thompson.

POUND KEEPER.

Jerry Bond.

FIELD DRIVERS.

Jerry Bond. Henry Lyman

APPOINTEES FOR THE MUNICIPAL YEAR 1905-06.

BOARD OF SELECTMEN.

Edward A. McEttrick, Clerk. George F. Joyce, Secretary.
Helen A. Fowlie, Stenographer.

BOARD OF HEALTH.

Edward A. McEttrick, Clerk.
George F. Joyce, Secretary. H. Lincoln Chase, M. D., Agent.
Frederick H. Osgood, Inspector of Provisions.
Francis P. Denny, Bacteriologist and Director of Laboratory.
Michael Duffley, Sanitary Agent and Inspector of Plumbing.
Willard E. Ward, Disinfector.

OVERSEERS OF THE POOR.

George F. Joyce, Secretary. Willis W. Estey, Warden of Almshouse
Allena A. Estey, Matron of Almhouse.

WATER BOARD.

Z. R. Forbes, Clerk and Water Registrar.
Fayette F. Forbes, Superintendent of Water Works.
Richard J. Flinn, Engineer. (Low Service.) William B. Webber, Engineer. (High Service.)
Patrick J. Flinn, Assistant Engineer. (Low Service.)

PUBLIC LIBRARY.

Louisa M. Hooper, Librarian.
Leslie Merritt,* Zaidee M. Brown,† } Assistant Librarians.
Harriet H. Stanley, School Reference Librarian.

Ethel J. Heath,
Laila A. McNeil,
Emma O. Marston,
Mary A. Kinsman,
Elizabeth U. Kinsman,
Alice M. Hobson,
Elizabeth G. Johnson,§
Lilla N. Morse,‖
} Assistants.

Mears Orcutt,
Charles H. Robie,
John Kinnane,
} Janitors.

TOWN ENGINEER.

Alexis H. French.

TOWN ACCOUNTANT.

Edward H. Fenton.

SUPERINTENDENT OF STREETS AND SEWERS.

Michael Driscoll.
Fred B. Richardson, Assistant.

SUPERINTENDENT OF WIRES AND LIGHTS.

Eugene N. Davis.

---

* Resigned October, 1905.
† Appointed January, 1906.
§ Resigned September, 1905.
‖ Appointed September, 1905.

SUPERINTENDENT OF GAS INSPECTION.

Eugene N. Davis.

STATE AID CORRESPONDENT.

George F. Joyce.

REGISTRARS OF VOTERS.

Jesse S. Wiley, Chairman . . . . . Term expires, 1906
Joseph W. Cook . . . . . " " 1907
Joseph D. Connor . . . . . " " 1908

Edward W. Baker, Town Clerk, Secretary *ex officio*.

BUILDING COMMISSIONER.

Ernest Lyon.

BOARD OF EXAMINERS OF PLUMBERS.

Horace James. Ernest Lyon. Michael Duffley.

EXAMINERS OF GAS-FITTERS.

Horace James. Ernest Lyon. Alfred G. Sanborn.

INSPECTOR OF MILK AND ANIMALS.

Frederick H. Osgood.

CLERK OF WALNUT HILLS CEMETERY.

Edward W. Baker.

SUPERINTENDENT OF WALNUT HILLS CEMETERY.

Myron D. Fisher.

MEASURER OF WOOD AND BARK.
INSPECTOR OF PETROLEUM.
SEALER OF WEIGHTS AND MEASURES.

Willard E. Ward.

Deputy Sealer: Robert A. Smiley.

AGENT FOR THE BURIAL OF INDIGENT SOLDIERS AND MARINES.

Willard Y. Gross.

KEEPER OF THE LOCK-UP.

Alonzo W. Corey.

WEIGHER OF HAY.

John S. Meaney.

JANITOR OF TOWN HALL.

Willard Y. Gross.

COMMITTEE ON CARE AND MANAGEMENT OF THE PUBLIC BATHS.

Walter Channing, M. D.

H. Lincoln Chase, M. D.
James M. Codman, Jr.
Fayette F. Forbes.
Augusta G. Williams, M. D.
Alfred D. Chandler.
Martha W. Edgerly.
Oscar B. Mowry.
Richard F. Johnson.

Officers and Assistants at the Public Baths.

George S. Rich, Superintendent.

Walter R. Carroll, Asst. Supt.
Patrick E. Welsh, Michael Meaney, } Engineers.
Radford J. McCormick, Beatrice K. A. Street, } Swimming Instructors.

A matron is in attendance during hours for women and girls.

POLICE DEPARTMENT.

CHIEF OF POLICE — Alonzo W. Corey.
CAPTAIN — Albert S. Paige.
FIRST LIEUTENANT — George F. Dearborn.†
FIRST LIEUTENANT — B. Frank Bartlett.
SECOND LIEUTENANT — Joseph J. O'Connell.
SERGEANTS — Edward J. Mealey, James Gleason, Andrew Creelman.
DETECTIVE SERGEANT. — George E. Stitt.

PATROLMEN.

Alden A. Manley,
Henry J. Graham,
George W. Piper,
Michael E. O'Day,
Emery E. Allen,
Fred C. Gordon,
John J. Sullivan,
John Crory,*
Patrick A. Kelleher,
Charles C. Watterson,
James J. Phillips,
Stephen D. Halloran,
Wilbur F. Merritt,
James J. Powers,
John Johnson,
John Carmody,
H. Allen Rutherford,
Michael C. Lynch,
William Dugan,
John T. Connor,
James McDonald,
Thomas J. Craig,
Joseph J. Carroll,
Michael F. Manley,
James Comerford,
Joseph F. Harvey,
James P. Meade,
Michael F. Fleming,
John A. Moloney,
John A. Minahan,
Henry M. Fogarty,
William Dalzell,
Charles B. M. Knowles,
Wilber F. Atwood,
Robert J. Evans,
Thomas A. McDonald,
Charles E. Downes,
Frederick C. Munsil,
Henry F. Pinner,
James H. Tolman,
Thomas A. Mahon,
Peter F. Kelleher,
Melvin H. Wharton,
Matthew Moreland,
Alexander B. Johnson,
William P. Downes,‡
Michael J. Cunniff,
David Minnis,
Patrick J. Brogan.

SPECIAL POLICE OFFICERS WITHOUT PAY.

John G. Aechtler, For Union Building and vicinity.
George M. Apt, For property owned or controlled by F. F. Whittier and the Brookline Associates, on Linden street, Linden place, Perry street and vicinity.
Michael J. Carroll and Thomas Fay, For Country Club and vicinity.
Duncan G. Chisholm, Premises of Mrs. Mary Schlesinger and vicinity.
Marius C. Cooley, For Manual Training School and vicinity.
Willis W. Estey, For Almshouse and vicinity.
Thomas Fahey, For premises of Amasa Clark and vicinity.
Duncan Finlayson and J. H. Whitmore, For premises of Mr. Larz Anderson and vicinity.
Myron D. Fisher, For Walnut Hills Cemetery.
Fayette F. Forbes, For Water Department grounds and vicinity.
George Frazier, For premises of George H. Worthley and vicinity.
George Gibson, For estate of Thos. Doliber, Goddard avenue.
James Gibson and William Harris, For Warren Farm Golf Club and vicinity.
Alexander Gray, For Rice estate, Wellington terrace, and vicinity.
Willard Y. Gross, For Town Hall.
Thomas Hennessy, For Brookline Riverdale Land Company and vicinity.

---

* Mounted. † Retired on pension May 1, 1905. ‡ Resigned.

Patrick Kirane and Rowan McCarn, For premises of Sherman L. Whipple and vicinity.
Michael Lynch, For estate of Wm. I. Bowditch and vicinity.
Patrick Lynch, John McNicoll and John O'Donnell, For premises of Moses Williams and vicinity.
Henry Mawhinney, For Kimball estate, Kent street.
David H. McCarthy, For Boston Water Department grounds and works.
William Moran, For Longwood district.
Arthur Morrell, For Weld Farm, South street, and vicinity.
John Mulloy and Norman B. Lavers, For The Beaconsfield and vicinity.
John Nyhen, For Winthrop and Parsons Schools and Brookline avenue playground.
Stephen J. O'Brien, For premises of Mary B. Brandegee and vicinity.
Mears Orcutt, For Public Library.
Usip Perrin, To guard roadside trees.
George S. Rich, For Bath House and premises.
Frederick H. Robinson, For School districts.
John F. Scott, For estate of Ernest B. Dane, 270 Chestnut Hill avenue, and vicinity.
Michael B. Shea, For Goddard Hall property and vicinity.
Robert A. Smiley, As Deputy Sealer of Weights and Measures.
James Stuart, For estate of George N. Talbot.
Willard E. Ward, As Sealer of Weights and Measures.
William B. Webber, For High Service Pumping Station and vicinity.
Bernard Welch, For property Jas. H. Fay, Linden street, and vicinity.
Charles Wright and Charles E. Phenix, For Brandon Hall and vicinity.

Special Police for Emergencies.

Owen Carey,
Walter R. Carroll,
Martin J. Cochrane,
Thomas F. Costello,
Michael J. Cunniff,
Thomas Fahey,
Frank H. Flanders,
Charles G. Johnson,
Richard Kelleher,
Thomas F. Lacey,
Thomas D. McMahon,
Edward C. Munsil,
Harry Woodbury,
Herbert S. Woodward.

FIRE DEPARTMENT.

Fire Commissioner — W. W. Estabrook, Station B, Headquarters.
Chief of Department — George H. Johnson, Station B, Headquarters.
Acting Assistant Chief of Department — J. H. Allen, Station A.

Fire Station A, Washington Street.

Hose Company No. 1.

Permanent Men — Lieutenant F. J. Hayes, E. Sullivan, M. J. Fahey, J. J. Sullivan.

Call Men — A. N. Duga, F. L. Halfenstine, Michael O'Brien, T. F. Costello, J. J. Howley, J. McCarthy.

Chemical No. 1.

Permanent Men — Lieutenant F. T. Pons, J. A. Cunningham.

Call Men — M. Fahey, Jr., H. B. Allen.

FIRE STATION B, WASHINGTON STREET (near Town Hall).

Ladder Company No. 2.

Permanent Men — Captain William Unkles, Lieutenant W. E. Fleming, J. G. McDonald, J. B. McDonald, J. Mealey, W. Burke, J. F. O'Connell.

Call Men — Martin O'Brien, W. T. Litchfield.

Hose Company No. 2.

Permanent Men — Captain B. F. Baxter, J. W. Kelley, M. Nolan.

Call Men — S. Tuttle, J. Kernan, J. E. Wallace, S. W. Madden.

FIRE STATION C, MONMOUTH STREET.

Combination Company No. 3.

Permanent Men — Lieutenant J. W. Manly, P. J. McCarthy, T. J. Burke.

Call Men — J. Keegan, W. H. Keegan.

FIRE STATION D, BOYLSTON STREET.

Engine Company No. 1.

Permanent Men — J. C. Lyons, engineman; M. J. Dacey.

Call Man — T. Conway, assistant engineman.

Hose Company No. 3.

Permanent Men — Captain W. J. Stitt, Lieutenant D. G. McNamara, John Donovan, J. G. Brutcher, Jr.

Call Men — D. Meehan, Jr., P. Ford, P. Kirrane.

FIRE STATION E, DEVOTION STREET.

Combination Company No. 1.

Permanent Men — Captain F. W. Brackett, Lieutenant S. R. Allen, H. C. Hamilton, P. A. Mahoney.

Call Men — Jasper Tatton, T. Dasey.

FIRE STATION F, HEATH STREET.

Combination Company No. 2.

Permanent Men — Captain B. Dwyer, J. H. Hickey, E. McGrath, W. F. Norris, G. H. Dunn.

Call Men — Daniel Maguire, James Gleason.

FIRE STATION G, WASHINGTON STREET (near Beacon).

Ladder Company No. 1.

Permanent Men — Captain J. F. Hutchins, Lieutenant C. E. Mallar, George L. Newcomb, T. Kelley, J. F. Norton.

Call Men — Max Elliot, J. Slattery.

Combination Company No. 4.

Permanent Men — Lieutenant M. F. Keegan, M. Kelley, W. E. Fitzgerald.

Call Men — P. J. Ryan, S. Fleming, P. Slattery, M. Mersereau, John Lunney.

Engine Company No. 2.

Permanent Men — A. H. Stitt, engineman; F. J. Mealey.

Call Man — G. W. Kelley, assistant engineman.

Chief's Driver — Peter Mealey.

SCHOOL DEPARTMENT.

SUPERINTENDENT—George I. Aldrich.

HIGH SCHOOL—George P. Hitchcock, Head Master. Masters: John C. Packard, Edward P. Hutchinson, Minot A. Bridgham, Maro S. Brooks, Arthur W. Roberts, William L. Snow, Elmer Case, Alexander Miller. Assistants: Mary P. Frye, Anna M. Johnson, Lula G. Adams, Abbie L. Paige, Bertha C. Marshall, Mary I. Platt, Lillie C. Smith, Claribel Moulton, Mabel P. Bailey, Alice H. Spaulding, Anna R. Liden. Special teachers: Samuel W. Cole,* music; Irene Weir,* Elizabeth Stone, art; Guy S. Lowman, physical training; Bessie L. Barnes, physical training; Anna M. Schwindt, sewing.

CABOT SCHOOL—Principal: Mary E. Kingsbury. Assistants: Minnie D. Brasor, Grace A. Bosworth. Kindergarten: Mary E. McNutt, Flora H. Clifford.

DEVOTION SCHOOL—Principal: Henry W. Holmes. Assistants: Edith E. Wright, Elizabeth M. Stebbins, Nellie N. Litchfield, Cecile E. Harris, Marion M. Thomas, Anna M. Williams, Abbie J. Prouty, Mary E. Raymond, Adella M. Boutwell, Florence A. Oliver. Kindergarten: Betsey Bean, Cornelia Gould.

HEATH SCHOOL—Principal: J. Sherman Richardson. Assistants: Ellen E. Barker, Julie M. Jones, Jennie A. Orendorff, Anna F. Gragg, Catharine G. O'Brien, Anne L. Bangs, E. Adella Beebe, Margaret C. O'Hearn. Kindergarten: Fanny W. Kingsbury, Sophie E. Butler.

HIGH SCHOOL KINDERGARTEN — Kindergartners: Annie B. Winchester, Louise E. Finney.

LAWRENCE SCHOOL—Principal: Elizabeth W. Bean. Assistants: Flora L. Thrasher, Sarah E. Bruce, Josephine S. Taylor, Martha W. Bangs, Cora W. Reed, C. Gertrude Knox.

LINCOLN SCHOOL—Principal: George L. Farley. Assistants: Jennie F. Hayden, Mary A. Connor, Adela F. Rockwood, Lillian H. McConville, Theresa G. O'Rourke, Patience A. Ballentine, Dorcas C. Higgins, Josephine Courtwright, Mary A. White, Alice M. Lilly, Mary E. Bayfield, Rose E. Ryan, Abbie F. Hearn, Agnes E. Walker, Emma L. Wiswall, Eva W. Cook, Helen A. Hicks, Harriet B. Stodder, Susie H. Nason.

LONGWOOD SCHOOL—Principal: Charlotte L. True. Assistants: Sarah M. Keeler. Kindergarten: Katherine E. Wentworth.

NEWTON STREET SCHOOL—Teacher: Ethel Wood.

PARSONS SCHOOL—Principal: Minnie P. Massé. Assistants: Nellie G. Maconachie, Ida M. Skipper. Kindergarten: Lucy H. Maxwell, Helen T. O'Reilley.

PIERCE SCHOOL (two buildings) — Principal: Mary McSkimmon. Assistants: Maria E. Gardner, Ada E. Chevalier, Lena B. Winter, Minerva E. Fales, Alice M. Nelson, Adelaide Dodge Walsh, Jennie M. Alden, Bertha V. Cobb, Emma A. George, Mary E. Buckley, Ethel A. Tillinghast,

---

*Supervisor in Grammar and Primary Schools.

Nellie M. Goodrich, Margaret E. Malone, Maybelle E. Knight, Abby F. Bosworth, Alice R. Harper, Cordelia R. Kingman, Miriam F. Babbitt, Ellen P. Low. Kindergarten: Grace W. Morrill, Margaret C. Houghton.

RUNKLE SCHOOL—Principal: Ellen S. Baker. Assistants: Eleanor B. Mitchell, Florence Barnard, Blanche E. Henshaw, Jessie E. Burton, Edna G. Potter, Florence C. Lamson, Ida B. Jamieson, Marion E. Weld. Kindergarten: Grace A. Potter.

SEWALL SCHOOL—Principal: Hattie F. Paul. Assistants: Florence C. Bliss, Deborah Howland, Grace E. Pendleton. Kindergarten: Alice H. Shaw, Marguerite A. Long.

WINTHROP SCHOOL—Principal: Annie G. Molloy. Assistants: Elsie V. Robbins, Anna M. Taylor. Kindergarten: Adeline T. Joyce, Grace Kimball.

UNASSIGNED TEACHERS—Grace Eaton, Christine M. Jacobsen.

SPECIAL TEACHERS—*Music:* Edith H. Snow. *Manual Training:* Joseph E. Owens, Caroline A. Brooks, S. Anna Woodbury. *Drawing:* Irene Weir, Annie B. Chamberlin. *Domestic Science:* Mary E. Ditson, Mary C. Jones. *Sewing:* Anna M. Schwindt, Catherine F. Johnson, Henrietta A. Nevers, Grace M. Carlton. *Physical Training:* Hartvig Nissen, Guy S. Lowman.

CLERK OF SCHOOL COMMITTEE—Frederick H. Robinson.

SUPERINTENDENT'S CLERK—Mary Adams.

TRUANT OFFICER—James G. Thompson.

JANITORS—High School: Henry M. Cook. Manual Training Building: Marius C. Cooley and George A. Kelley. Pierce Grammar School: Edward Moran and George A. Meade. Pierce Primary School: Thomas F. Costello. Cabot and Longwood Schools: Michael Fahey. Lawrence School: Frank H. Flanders. Winthrop and Parsons Schools: John J. Nyhen. Lincoln School: Owen Carey. Lincoln Primary and Sewall Schools: Richard Kelleher. Heath School: Charles G. Johnson. Newton Street School: William B. Webber. Devotion Schools: John McGinnis. Runkle School: Thomas Hartigan.

THE TOWN RECORDS

OF

BROOKLINE,

MASSACHUSETTS,

FOR THE

MUNICIPAL YEAR ENDING JANUARY 31, 1906.

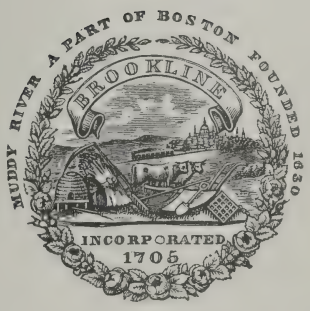

BROOKLINE:
THE RIVERDALE PRESS: C. A. W. SPENCER.
1906.

BROOKLINE TOWN RECORDS

FOR THE MUNICIPAL YEAR 1905-06.

ANNUAL MEETING, MARCH 15, 1905.

WARRANT.

COMMONWEALTH OF MASSACHUSETTS.

NORFOLK, SS.

To either of the Constables of the Town of Brookline, Greeting:—

In the name of the Commonwealth of Massachusetts you are hereby required to notify and warn the inhabitants of the town of Brookline, qualified to vote in elections, to meet at the Town Hall, in said town, on Wednesday, the fifteenth day of March, 1905, at half-past six o'clock in the forenoon, for the following purposes, to wit:—

First, To choose a Moderator.

Second, To choose by ballot the following Town Officers :—One Town Clerk, for one year; five Selectmen, for one year; one Collector of Taxes, for one year; one Treasurer, for one year; three Assessors, for one year; three members of the School Committee, for three years; four Trustees of the Public Library, for three years; two Trustees of Walnut Hills Cemetery, for three years; one Park Commissioner, for three years; one member of the Water Board, for three years; three Auditors, for one year; a Committee for Planting Trees of three members, for one year; two Fence Viewers, for one year; five Constables, for one year; also upon the same ballot to vote "Yes" or "No" upon the question "Shall licenses be granted for the sale of intoxicating liquors in this town?' For these purposes the polls will be opened at a quarter before seven o'clock in the forenoon and may be closed at a quarter after five in the afternoon. Also to choose or appoint all the other usual town officers in such manner as the town may determine.

Third, To accept the list of Jurors, as revised by the Selectmen and posted according to law.

Fourth, To see if the town will authorize the Treasurer, with the approval of the Selectmen, to borrow money in anticipation of taxes.

Fifth, To appropriate twenty thousand dollars ($20,000.00) to pay for the alteration and widening of Harvard and Washington streets as laid out by the Selectmen and accepted by the town March 31, 1902, and to authorize the Treasurer to borrow the same.

Sixth, To appropriate fifteen thousand dollars ($15,000.00) for the purchase and setting of water meters and to authorize the Treasurer to borrow the same.

Seventh, To act upon the appropriations asked for or proposed in the annual town reports by the Selectmen or by any town officers or committees.

Eighth, To vote that on all taxes and sewer assessments remaining unpaid after a certain time, interest shall be paid at a specified rate not exceeding six per cent per annum.

Ninth, To appropriate three thousand dollars ($3,000.00) for renovating the Lawrence School.

Tenth, To appropriate four thousand dollars ($4,000.00) for improving the Cypress-street Playground and to authorize the Treasurer to borrow the same.

Eleventh, To appropriate five thousand three hundred dollars ($5,300.-00) for the construction of a street called Dymoke street on the Amory Playground and to authorize the Treasurer to borrow the same.

Twelfth, To appropriate ten thousand dollars ($10,000.00) for the improvement of the Heath School lot and to authorize the Treasurer to borrow the same; and to rescind the authority to borrow for this purpose, voted March 30, 1904.

Thirteenth, To appropriate two thousand dollars ($2,000.00) for improvement of the grounds in connection with the Pierce Primary School.

Fourteenth, To authorize the Selectmen to sell and convey for such considerations and on such terms and conditions as they may deem desirable any or all of the land lying westerly of Lee street which was conveyed to the town for public park purposes by the Mayor of Boston under authority of Chapter 310 of the Acts of 1903.

Fifteenth, To accept Chapter 327 of the Acts of 1904, being An Act to provide for the pensioning of permanent members of police and fire departments in towns.

Sixteenth, To see if the town will vote that primaries shall be held in Brookline in accordance with Chapter 454 of the Acts of 1903.

Seventeenth, To discontinue Spring road and to authorize the Selectmen to release to the Massachusetts Institute of Technology the right, title and interest of the town therein.

Eighteenth, To accept and allow Elm street from Davis avenue to the Boston and Albany railroad as laid out by the Selectmen and reported to the town at this meeting.

Nineteenth, To accept and allow Reservoir road as laid out by the Selectmen and reported to the town at this meeting, and to appropriate twelve hundred dollars ($1200.00) for the construction thereof.

Twentieth, To appropriate two thousand two hundred dollars ($2,200.-00) to pay claims growing out of the construction of the Pierce Grammar School.

Twenty-first, To consider the question of altering the High School tower.

Twenty-second, To hear and act upon the report of the Committee on the Celebration of the 200th Anniversary of the Town, and to appropriate seven thousand dollars ($7,000.00) for the celebration.

Twenty-third, To appropriate not exceeding thirty thousand dollars ($30,000.00) for the construction of a memorial tower on Corey Hill, and to authorize the Treasurer to borrow the same.

Twenty-fourth, To appropriate four thousand two hundred dollars ($4,200.00) to complete the repairs of the Edward Devotion House and to heat and light the same so as to make it tenantable.

Twenty-fifth, To hear and act upon reports of town officers and committees.

Twenty-sixth, To appropriate and raise by borrowing or otherwise such sums of money as may be necessary for all or any of the purposes mentioned in the foregoing articles.

Hereof fail not, and make due return of this warrant, with your doings thereon, to the Selectmen, seven days at least before the day of said meeting.

Given under our hands at Brookline aforesaid, this sixth day of March, in the year of our Lord one thousand nine hundred and five.

James M. Codman, Jr.,
Horace James,
Nathaniel Conant,
William Craig,
Wm. F. Humphrey,
Selectmen of Brookline.

Norfolk, ss. Brookline, Mass., March 8th, 1905.

By virtue of this warrant I have notified and warned the inhabitants of the town of Brookline, qualified to vote in elections, to meet at the time and place, and for the purposes herein named, by causing a printed attested copy of the same to be left at their last and usual place of abode, and also by posting attested copies of said warrant in three or more public places in said Brookline, all of which was done seven days at least before said day of meeting. Willard Y. Gross, *Constable.*

In pursuance of the foregoing warrant, the inhabitants of the town of Brookline qualified to vote in elections met at the Town Hall in said town on Wednesday, the fifteen day of March, in the year of our Lord one thousand nine hundred and five, and were called to order at thirty minutes past six o'clock in the morning by the Town Clerk, who read the warrant calling the meeting, and the return thereon of the constable who served the same upon the inhabitants.

First Article,—" To choose a Moderator."

On motion of Willard Y. Gross,—

Voted, That the meeting proceed to ballot for Moderator, and that the polls be kept open one minute.

Frederic M. Bond and Francis F. Muldowney, who had been appointed Ballot Clerks by the Selectmen, were sworn by the Town Clerk and put in charge of the check-list and ballot-box used in the election of Moderator.

The Town Clerk, at twenty minutes before seven o'clock declared the polls open for the reception of votes for Moderator. At nineteen minutes before seven o'clock the polls were declared closed. The votes cast were sorted and counted, and declaration made by the Town Clerk as follows:—

Whole number of votes, five (5). Joseph Walker had five (5), and was declared elected Moderator.

The meeting was called to order by the Moderator, and prayer was offered by Rev. Thomas F. McManus.

The Assistant Ballot Clerks and Tellers who had been appointed by the Selectmen and Moderator were sworn and assigned to their duties as follows:—

ASSISTANT BALLOT CLERKS.

Robert A. Smiley,
Clarence E. Fuller,
Edwin A. Robart,
Murray T. Edger,
George W. Pree,
Sidney Harris,
Alfred H. Cornell,
Felix R. King,
Frank B. Connor,
Francis W. Muldowney,
James J. Lynch,
Edward A. Cahill,
Dennis T. Harrington,
John J. Harrington.

TELLERS.

A. Eugene Kenrick,
Asa F. Smith,
Oliver H. Delano,
Alexander S. Arthur,
Gabriel C. Morison,
Robert B. Pree,
Harold K. Wead,
Richard Macallister,
George P. Johnson,
Lowell C. Richardson,
Frank M. Fay,
Burton W. Buck,
Francis J. Murphy,
Martin J. Cochrane,
Stephen J. O'Brien,
William O'Hearn,
Henry E. Stillings,
Charles A. W. Spencer,
George W. Delano.

On motion of Edward W. Baker,—

Voted, That the third, fourth, fifth and sixth articles in the warrant be taken up for consideration at quarter before eight o'clock this evening.

On motion of Edward W. Baker,—

Voted, That all the articles in the warrant after the seventh article be referred to a committee, consisting of the Moderator of this meeting as chairman, the Town Clerk as secretary, the Selectmen, and twenty-five citizens to be appointed by the Moderator, to consider and report upon in print, with appropriate forms of votes, at the adjournment of this meeting. If

the committee recommends any changes in the annual appropriations as recommended by the Selectmen and other town officers and committees, such changes shall be stated in the report of the committee with the reasons therefor. The report of the committee shall be distributed as the warrants for town meetings are usually distributed.

Under this vote the Moderator appointed the Committee to consist of the following:—

Charles R. Adams.	Osborne Howes.
Harvey H. Baker.	William F. Humphrey.
Everett M. Bowker.	Horace James.
G. Loring Briggs.	A. Eugene Kenrick.
George D. Burrage.	Henry W. Lamb.
Rufus G. F. Candage.	Michael D. Mealey.
Alfred D. Chandler.	Oscar B. Mowry.
James M. Codman, Jr.	William H. McManus.
Nathaniel Conant.	Michael J. O'Hearn.
William Craig.	Philip S. Parker.
Prentiss Cummings.	Charles H. Pearson.
Harry W. Cumner.	Ambrose E. Pratt.
Desmond FitzGerald.	Charles E. Riley.
Sumner H. Foster.	Moses Williams.
Franklin W. Hobbs.	Jesse S. Wiley.

Second Article,—"To choose by ballot the following Town Officers: One Town Clerk, for one year; five Selectmen, for one year; one Collector of Taxes, for one year; one Treasurer, for one year; three Assessors, for one year; three members of the School Committee, for three years; four Trustees of the Public Library, for three years; two Trustees of Walnut Hills Cemetery, for three years; one Park Commissioner, for three years; one member of the Water Board, for three years; three Auditors, for one year; a Committee for Planting Trees, of three members, for one year; two Fence Viewers, for one year; five constables, for one year; also upon the same ballot, to vote 'Yes' or 'No' upon the question: 'Shall licenses be granted for the sale of intoxicating liquors in this town?' For these purposes the polls will be opened at a quarter before seven o'clock in the forenoon and may be closed at a quarter after five in the afternoon. Also to choose or appoint all the other usual town officers in such manner as the town may determine."

The Town Hall had been fitted up as a polling place, a space railed off, and eighty compartments or shelves provided for the convenience of voters in examining and marking their ballots, and each compartment was supplied with cards of instruction and other necessary facilities. Cards of instruction and specimen ballots were also posted in different parts of the building outside of the rail; all in accordance with the laws of the Commonwealth of Massachusetts governing elections.

The arrangement of the railing was such that four entrances were provided for voters to enter the space inside the rail for the purpose of marking their ballots, with four ballot-boxes to correspond, one for each entrance. The Ballot Clerks were provided with duplicate sets of the list of registered voters of the town, one for men voters and one for women voters, as prepared by the Registrars of Voters for use at this election. These alphabetical lists of voters were divided to correspond with the four entrances and four ballot-boxes as follows:—

Entrance No. 1—A to D inclusive.	Entrance No. 3—L to P inclusive.
Entrance No. 2—E to K inclusive.	Entrance No. 4—Q to Z inclusive.

The Moderator appointed Constable Willard Y. Gross to have charge of the ballot-boxes and the space inside of the railing.

The Town Clerk delivered to the Ballot Clerks, Fred M. Bond and Francis F. Muldowney, three sealed packages of ballots to be used at this election, and took their receipt therefor in writing, as follows: One package marked "2,300 Official Ballots, Brookline, March 15, 1905"; one package marked "2,257 Official Ballots, Brookline, March 15, 1905"; one package marked "527 Official Ballots, for Women Only, Brookline, March 15, 1905."

The election officers stationed at the four entrances were supplied with the lists of voters, and with the official ballots taken from the packages received from the Town Clerk, with instructions to deliver such ballots only to voters whose names were found and checked on the lists.

The four ballot-boxes—as inspected and approved by the Secretary of the Commonwealth to be used at elections—were then opened in public meeting, examined by the Moderator and other election officers, and found to be empty. The register of each box was set at zero (0), the boxes locked, and the keys delivered to Willard Y. Gross, the constable appointed in charge of the ballot-boxes.

At twelve minutes before seven o'clock the polls were declared open for the reception of votes for town officers, and were kept open until fifteen minutes after five o'clock in the afternoon, when, after due notice, they were declared closed.

By consent of the Moderator and Town Clerk, the ballot-boxes were opened several times during the day for the purpose of removing the ballots to be counted.

At the close of the polls the registers of the ballot-boxes read as follows: ballot-box No. 1, the "Ideal," registered 626; ballot-box No. 2, the "Ideal," registered 590; ballot-box No. 3, the "United States," registered 608; ballot-box No. 4, the "Gravity," registered 168, but this box failed ten (10) times to register the ballot deposited, so that the "Acme" box was substituted, which registered 393 at the close of the polls, indicating a total of 571 ballots deposited in the two boxes.

The total number of ballots deposited was thus indicated to be two thousand three hundred and ninety-five (2,395), as follows:—

Ballot-box No. 1	626
Ballot-box No. 2	590
Ballot-box No. 3	608
Ballot-bax No. 4	571
Total	2,395

The names checked on the voting lists by the Ballot Clerks at the entrances to the polling place, and by the checkers at the ballot-boxes, were counted up, compared, and found to agree, and the total number of names so checked was two thousand three hundred and ninety-five (2,395), of which one hundred and thirty-six (136) were the names of women, and two thousand two hundred and fifty-nine (2,259) were the names of men, as follows:—

Entrance No. 1.	A to D.	Men	592	
		Women	34	
				626
Entrance No. 2.	E to K.	Men	553	
		Women	37	
				590
Entrance No. 3.	L to P.	Men	580	
		Women	28	
				608
Entrance No. 4.	Q to Z.	Men	534	
		Women	37	
				571
Total names checked				2,395

The number of names checked agreed with the number previously stated as registered by the ballot-boxes.

The Ballot Clerks reported that the number of ballots unused at the close of the polls deducted from the number received in the three packages showed that two thousand two hundred and

fifty nine (2,259) ballots had been delivered to men voters, and one hundred and thirty-six (136) ballots "For School Committee Only" had been delivered to women voters.

The Moderator, Town Clerk, and Tellers then canvassed the ballots, and the whole number was two thousand three hundred and ninety-five (2,395), one hundred and thirty-six (136) of which were votes of women for School Committee only, which were sorted, counted, and declaration thereof made in open town meeting, at twenty-four minutes after six o'clock in the evening, as follows:—

Town Clerk:

Edward W. Baker had eleven hundred and forty-seven and was declared elected. (Sworn by the Moderator.)

Blanks, eleven hundred and twelve.

Selectmen:

James M. Codman, Jr., had fifteen hundred and sixty-one. (Sworn by the Town Clerk.)

Nathaniel Conant had fifteen hundred and forty-one. (Sworn by the Town Clerk.)

William Craig had fourteen hundred and thirty-eight. (Sworn by the Town Clerk.)

William F. Humphrey had fifteen hundred and thirty-eight. (Sworn by the Town Clerk.)

Horace James had sixteen hundred and fifty-five. (Sworn by the Town Clerk.)

And they were declared elected.

Timothy F. Corey had nine hundred and forty-eight.

Blanks, sixteen hundred and fourteen.

Treasurer:

George H. Worthley had sixteen hundred and seventy-seven, and was declared elected.

Blanks, five hundred and eighty-two.

Collector:

George H. Worthley had fifteen hundred and ninety-six, and was declared elected.

Blanks, six hundred and sixty-three.

Assessors:

Rufus G. F. Candage had thirteen hundred and forty-nine.

Charles H. Stearns had fourteen hundred and seven.

Thomas H. Talbot had thirteen hundred and eighty-three.

And were declared elected.

Charles A. Bowditch had ten hundred and seventeen.

Blanks, sixteen hundred and twenty-one.

Auditors:

Gardner C. Brooks had fifteen hundred and twenty-five.
Charles F. Read had fifteen hundred and seven.
George Rogers had fifteen hundred and twenty-seven.
And were declared elected.
Blanks, twenty-two hundred and eighteen.

Trustees of Walnut Hills Cemetery for three years:

Frederick P. Cabot had fifteen hundred and forty-four.
Charles S. Sargent had fifteen hundred.
And were declared elected.
Blanks, fourteen hundred and seventy-four.

School Committee for three years:

Walter Channing had seventeen hundred and fifty-eight.
William H. Lyon had seventeen hundred.
William T. Sedgwick had sixteen hundred and fifty-three.
And were declared elected.
Blanks, two thousand and eighty-four.

Park Commissioner for three years:

Albert L. Lincoln had eleven hundred and eighty-two, and was declared elected.
Blanks, one thousand and seventy-seven.

Trustees of the Public Library for three years:

Daniel Dulaney Addison had fourteen hundred and eighty-three.
James M. Codman had fifteen hundred and thirteen.
Prentiss Cummings had fifteen hundred and twenty-nine.
Leslie C. Wead had fourteen hundred and sixty.
And were declared elected.
Blanks, three thousand and seventy-one.

Member of Water Board for three years:

George H. Francis had eleven hundred and sixty-seven, and was declared elected.
Charles E. Riley had one thousand and thirty-nine.
Blanks, fifty-three.

Committee for Planting Trees:

James H. Bowditch had fifteen hundred and forty-four.
Lyman J. Clark had fourteen hundred and seventy-three.
Emma G. Cummings had fourteen hundred and seventy.
And were declared elected.
Blanks, twenty-two hundred and ninety.

Fence Viewers:

George H. Delano had fifteen hundred and ninety-two.
Willard Y. Gross had fifteen hundred and three.
And were declared elected.
Blanks, fourteen hundred and thirty-two.

Constables:

John E. Griffin had fifteen hundred and forty-seven.
Willard Y. Gross had fifteen hundred and five.
Albert S. Paige had fifteen hundred and seventy-seven.
James G. Thompson had fourteen hundred and forty-nine.
Edward D. Tucker had fourteen hundred and fifty-five.
And were declared elected.
Blanks, thirty-eight hundred and two.

On the Question, "Shall Licenses be Granted for the Sale of Intoxicating Liquors in this Town?"

"Yes," seven hundred and fifty-four.
"No," twelve hundred and sixteen.
Blanks, two hundred and eighty-nine.
And declaration was made that the town had voted not to grant licenses for the sale of intoxicating liquors.

In counting the ballots the blank forms approved by the Secretary of the Commonwealth were used by the Tellers.

At quarter before eight o'clock in the evening the meeting came to order pursuant to the vote previously passed, and the following business was transacted:—

Voted, That when this meeting adjourns it be to meet in this place on Wednesday, the twenty-ninth day of March, 1905, at quarter before eight o'clock in the evening.

Voted, That the Board of Selectmen elected, with Miss Martha E. Edgerly and Miss Sarah B. Train, be the Overseers of the Poor for the ensuing year.

The following town officers were nominated and elected by the meeting:—

Field Drivers:

Jerry Bond, Henry Lyman.

Pound Keeper:

Jerry Bond.

Voted, That the number of Measurers of Wood and Bark be one, to be appointed by the Selectmen.

Third Article,—"To accept the list of Jurors, as revised by the Selectmen and posted according to law."

On motion of James M. Codman, Jr.,—

Voted, That the following names be removed from the list as submitted by the Selectmen: Alfred T. Turner, Jr., Joseph B. Henderson, Edmund B. Cowles, Walter H. Tenney, Jr., John F. Fleming.

Voted, That the Jury list prepared by the Selectmen and posted according to law be accepted as revised.

TOWN OF BROOKLINE.

List of Jurors for the Year 1905.

Name.	Residence.	Occupation.
Abbott, Lyman F.	14 Columbia st.	Provisions.
Adams, Francis P.	Littell rd.	Merchant.
Alden, Charles H.	116 Longwood av.	Shoe manufacturer.
Allen, Harry B.	4 Davis av.	Electrician.
Allen, Herbert D.	21 Clark rd.	Trimmings.
Allen, Walter D.	Beverly rd.	Insurance.
Amsden, Frank D.	31 Summit av.	Real estate.
Askenasy, Henry W.	65 Brook st.	Salesman.
Aspinwall, Thomas	Hawthorn rd.	Civil engineer.
Atkinson, Edward W.	Heath av.	Wool.
Ayling, Charles L.	Devon rd.	Banker.
Baker, Edward W.	29 Vernon st.	Town Clerk.
Baker, George W.	18 Aspinwall av.	Clerk.
Baker, James Eliot	Newton st.	Merchant.
Ballard, John W. V.	2 Kenwood st.	Tailor.
Ballou, Hosea S.	139 Winthrop rd.	Banker.
Bamfard, Albert J.	40 Abbottsford rd.	———
Barker, Elbra L.	1758 Beacon st.	Starch mfg'r.
Barnes, Myron E.	17 Summit av.	Wholesale beef.
Batchelder, John L., Jr.	80 Seaver st.	Coal.
Batchelder, William J.	82 Green st.	Clothing.
Beal, Henry F.	2 Cypress Apartments	Salesman.
Bearse, Horace L.	61 Sumner rd.	Lumber.
Bennett, Henry D.	60 Davis av.	Real estate.
Best, William S.	11 Park st.	Printer.
Blake, James S.	460 Harvard st.	Jeweller.
Bliss, Henry W.	63 Norfolk rd.	Upholstery goods
Blossom, William L.	16 Searle av.	Inspector.
Bonney, George M.	Beals st.	Women's suits.
Bourne, Charles C.	37 Thorndike st.	Pianos.
Bowker, Edwin P.	224 Aspinwall av.	Builder.
Brewer, David H.	16 John st.	Real estate.
Brooks, William W.	41 Stedman st.	Clerk.
Brown, J. Everett	71 Aspinwall av.	Druggist.
Brown, Gilbert C., Jr.	28 Centre st.	Insurance.
Brush, Charles N.	123 Longwood av.	Cotton.
Burdett, Frank W.	44 Harvard av.	Publisher.
Burlen, Lorenzo W.	1483 Beacon st.	Banking.
Cabot, William R.	Clyde st.	Architect.
Carnes, Frank A.	26 Toxteth st.	Real estate.
Carpenter, Philip M.	39 Marion st.	Com. merchant.
Carroll, Michael J.	8 Walnut st.	Watchman.
Casey, James D.	Ackers av.	Salesman.
Cheney, Charles W.	146 Harvard st.	Merchant.
Church, Herbert B.	Wellington ter.	Bond broker.

Name.	Residence.	Occupation.
Clark, Byron G.	83 St. Paul st.	Laces.
Clark, Lyman J.	63 Harvard av.	Salesman.
Cobb, Richmond W.	15 Linden st.	Salesman.
Cook, John F.	40 Thorndike st.	Granite.
Cook, Joseph W.	12 Kent st.	Plasterer.
Coolidge, Henry S.	488 Harvard st.	Farmer.
Comer, John H.	193 Aspinwall av.	Real estate
Cornell, Alfred H.	19 Thayer pl.	Painter.
Cox, Edwin B.	79 Buckminster rd.	Real estate.
Crafts, William B.	81 Toxteth st.	Manager.
Craig, William	6 Columbia st.	Fruit.
Crane, Lewis M.	71 Harvard av.	Oils.
Crowell, Charles F.	106 Francis st.	Insurance.
Crowell, George H.	87 Toxteth st.	Insurance.
Delano, Clarence A.	Greenough st.	Dry goods.
Dennis, Arthur E.	19 Kenwood st.	Coal.
Dexter, George B.	5 Maple st.	Paints, oils.
Dexter, Jonathan L.	390 Harvard st.	Produce.
Dexter, Wallace D.	Dean rd.	Real estate.
Dill, George A.	10 Pleasant st.	Real estate.
Duncklee, Charles B.	683 Washington st.	Real estate.
Dyer, Charles H.	37 Winchester st.	Provisions.
Eager, Charles E.	22 Thorndike st.	Salesman.
Edwards, Charles R.	9 Auburn pl.	Clerk.
Ewald, Louis W.	15 Babcock st.	Pass. agent.
Ellis, Rufus	3 Cypress Apartments	Real estate,
Emerson, George H.	155 Davis av.	Boots & shoes
Estabrook, Willard W.	60 Longwood av.	Merchant.
Farrar, Frederick A.	73 Windsor rd.	Banker.
Faulkner, William A.	189 Aspinwall av.	Banker.
Fegan, James J.	Heath st.	Clerk.
FitzGerald, Stephen S.	410 Washington st.	———
Fletcher, Herbert H.	90 Babcock st.	Managing editor.
Floyd, John T.	52 St. Paul st.	Clerk.
Folsom, Chandler R.	23 Garrison rd.	Salesman.
Folsom, E. Franklin	16 Gorham av.	———
Foster, Herbert I.	190 Harvard st.	Clerk.
Friend, Herman W.	5 Harrison st.	Secretary.
Fuller, Clarence E.	115 Walnut st.	Insurance.
Gagnebin, Charles L.	41 Carlton st.	Dyestuffs.
Gale, John A.	226 Babcock st.	Banker.
Gay, Frederick L.	Holland rd.	Broker.
Gleason, Harry E.	1353 Beacon st.	Provisions.
Gooding, Charles S.	116 Marion st.	Mechanical engineer
Gordon, John C.	195 Davis av.	Insurance.
Grant, Lincoln	223 Aspinwall av.	Salesman.
Grant, Walter C.	5 Park vale	Agent.
Gray, William H., Jr.	Richmond ct.	Clerk.

Name.	Residence.	Occupation.
Hald, Charles S.	78 Perry st.	Painter.
Hall, Morris A.	58 Corey rd.	Lumber.
Hammer, Frank J.	100 Centre st.	Insurance.
Harris, Sydney	35 Vernon st.	Manufacturer.
Hastings, Waldon B.	49 Coolidge st.	Grocer.
Haven, Harry N.	67 Beals st.	Insurance.
Hayes, Jeremiah F.	24 White pl.	Express.
Henderson, Joseph B.	19 Waverly st.	Cotton waste.
High, Fred S.	11 Park st.	Cash register.
Hind, Thomas J.	94 Francis st.	Roofer.
Holmes, Edwin B.	33 Winthrop rd.	Boots & shoes.
Hood, Frederic C.	Warren st.	Treasurer.
Howard, Harry M.	1047 Beacon st.	Furniture.
Humphrey, William F.	165 Aspinwall av.	Treasurer.
Janvier, William N.	158 Naples rd.	Wholesale druggist
Jenney, Bernard, Jr.	362 Tappan st.	Drugs.
Johnson, A. Konrad	87 Gorham av.	Real estate.
Judkins, C. Ernest	140 Thorndike st.	Real estate.
Kendall, Henry P.	Fairmount.	Retired.
Kennard, Fred H.	Brington rd.	Landscape architect
Kent, Edward L.	Norfolk rd.	Salesman.
Kettell, George A.	1057 Beacon st.	Real estate.
Leland, Edmund F.	82 Monmouth st.	Wool.
Leland, Herbert M.	1070 Beacon st.	Banker.
Lewis, Samuel W.	32 Harvard av.	Clerk.
Litchfield, Everett S.	86 Powell st.	Newspaper prop'r.
Logan, Hiram H.	143 Tappan st.	Merchant.
Lombard, Benjamin, Jr.	1566 Beacon st.	Banker.
Loring, Thacher	92 High st.	President.
Mackey, James P.	129 Addington rd.	Hardware.
Manning, Warren H.	15 Dwight st.	Landscape architect
Mason, Charles N.	92 Summit av.	Clerk.
Mattson, William F.	46 Brook st.	Agent.
McCaffery, Thomas B.	32 Kent st.	Clerk.
McDonald, William J.	Wolcott rd.	Real estate.
McEttrick, Edward A.	37 Brook st.	Clerk.
McKey, Charles D.	72 Toxteth st.	Bottlers' supplies.
McNeil, James F.	101 Longwood av.	Boots and shoes.
McQuesten, Fred	1560 Beacon st.	Lumber.
Miller, Charles S.	Norfolk rd.	Real estate.
Mills, Edward C.	86 Longwood av.	Leather.
Moore, Emery B.	262 Kent st.	Insurance.
Moore, George W.	114 Maple rd.	Produce.
Morgan, Henry T.	5 Winchester st.	Insurance.
Murray, Henry J.	40 Bowker st.	Plumber.
Myers, Evelyn F.	119 Stedman st.	Wholesale shoes.
Nash, Edward R.	14 Auburn st.	Merchant.
Nash, Samuel Y.	77 Toxteth st.	Salesman.

Name.	Residence.	Occupation.
Nowell, William Grant	26 Kent sq.	Salesman.
O'Brien, Stephen J.	77 Chestnut st.	———
O'Brion, Thomas L.	9 Regent Circle.	Insurance.
Olmsted, Charles H.	68 Green st.	Clothing.
Page, George H.	143 Toxteth st.	Writer.
Paige, Walter W.	20 Searle av.	Real estate.
Paine, Frederick W.	44 Dudley st.	Real estate.
Paine, Isaac	36 Waverly st.	Plumber.
Palmer, Briggs S.	4 Park st.	Optician.
Parsons, William E.	92 Marion st.	Wool.
Pennyquick, Arthur D.	233 Harvard st.	Real estate.
Perrin, Lewis	356 Walnut st.	Real estate.
Perry, John F.	25 John st.	Real estate.
Phinney, Leslie P.	Richmond Court.	Boots and shoes.
Pierce, Silas	69 Centre st.	Wholesale grocer.
Post, Frank J.	70 Monmouth st.	Adv. agent.
Potter, Earle R	67 Winchester st.	Salesman.
Powell, William B.	1 Kenwood st.	Manager.
Pree, George W.	16 Greenough st.	Machinist.
Putnam, William E., Jr.	54 Clark rd.	Architect.
Quinlan, William L.	133 Walnut st.	Clerk.
Quinn, James F.	108 Harvard st.	Florist.
Quinsler, George J.	626 Washington st.	Carriages.
Reynolds, Philip K.	1056 Beacon st.	Secretary.
Rice, Frederick E.	1501 Beacon st.	Clerk.
Rice, J. Lewis	4 Park st.	Mining investments
Richardson, F. L. W.	Warren st.	———
Richardson, Lowell C.	66 Toxteth st.	Insurance.
Riley, Charles E.	157 Cypress st.	Cigars.
Robinson, Henry H.	14 Marion st.	Artist.
Rogers, Harlow H.	Beacon st.	Real estate.
Ronimus, James D.	156 Babcock st.	Men's furnishings.
Rooney, James C.	163 Kent st.	Boots and shoes.
Rothwell, William H.	69 Longwood av.	Merchant.
Sanborn, Alfred G.	57 School st.	Retired.
Sanford, Arnold B.	496 Harvard st.	Manufacturers' ag't.
Sargent, Charles S., Jr.	Warren st.	Clerk.
Saxton, Edward H.	152 Harvard st.	Jewelry.
Seamans, Frank M.	Alton place.	Shoe findings.
Sears, Stephen F.	91 Prospect st.	Insurance.
Shaw, Samuel J.	Still st.	Treasurer.
Shepard, Thomas H.	Rawson rd.	Lumber.
Sherman, John Carleton	1734 Beacon st.	Editor.
Shields, John W.	34 Perry st.	Salesman.
Short, Myron W.	39 Auburn st.	Interior decorations
Simpson, Frederick.	44 Williams st.	Gloves.
Singleton, Frederick A.	123 Harvard st.	Clerk.
Slocum, William S.	65 University rd.	Secretary.

Name.	Residence.	Occupation.
Snow, Daniel K.	195 Walnut st.	Broker.
Somes, George H.	65 Francis st.	Wholesale groceries
Sparrow, Albert W.	Upper Boylston st.	Salesman.
Spencer, Arthur W.	75 Prospect st.	Editor.
Spofford, John F.	30 Upland rd.	Advertising agent.
Stack, James H.	23 Babcock st.	Liquors.
Stickney, William H.	1714 Beacon st.	Clerk.
Stimson, Harry P.	15 Williams st.	Broker.
Swett, Charles W.	1362 Beacon st.	Treasurer.
Taber, Arthur H.	10 Circuit rd.	Real estate.
Talbot, Charles R.	180 Buckminster rd.	Merchant.
Tewksbury, Joseph H.	94 Addington rd.	Agent.
Thayer, Arthur E.	53 Westbourne ter.	Insurance broker.
Tweed, Orrin R.	36 Thorndike st.	Provisions.
Twombly, John S.	Hotel Beaconsfield	Mfr's agent.
Tyler, Daniel.	109 Babcock st.	Salesman.
Tyler, William B.	66 Longwood av.	Paper.
Ulman, William T.	1059 Beacon st.	Insurance.
Upham, Charles C.	288 Clinton rd.	Flour & grain.
Utley, Charles H.	23 Regent circle	Com. merchant.
Valpey, George H.	122 Naples rd.	Butter.
Van Horn, Isaac	12 Abbottsford rd.	Banker.
Vinal, Warren D.	17 Addington rd.	Real estate.
Vogel, August	169 Davis av.	Caterer.
Vose, Willard A.	65 Sewall av.	Pianos.
Waldo, Clarence H.	1359 Beacon st.	Clerk.
Walker, Arthur L.	13 Cypress st.	Retired.
Walter, Frank, Jr.	89 Winthrop rd.	Coal.
Warner, Robert L.	16 Corey rd.	Manager.
Warren, Edward R.	76 Walnut pl.	Clerk.
Waterbury, Frank S.	88 Thorndike st.	Gas fixtures.
Watson, Nicholas	Fay pl.	Retired.
Way, Charles G.	73 Longwood av.	Real estate.
Wead, Harold K.	220 Aspinwall av.	Clerk.
Webb, Walter G.	Webster st.	Salesman.
White, Charles F.	Warren st.	Clerk.
White, Norman H	60 Gardner rd.	Manufacturer.
Whiting, John K.	44 Longwood av.	Milk contractor.
Wight, E. L. Capen	66 Rawson rd.	Merchant.
Wilkinson, William H.	89 Fisher av.	Hardware.
Wilson, Henry L.	22 Harris st.	Auditor.
Wood, Arthur G.	Harris st.	Jewelry.
Young, William H.	19 John st.	Real estate.

Fourth Article,—" To see if the town will authorize the Treasurer, with the approval of the Selectmen, to borrow money in anticipation of taxes."

On motion of James M. Codman, Jr.,—

Voted, That for the purpose of procuring a temporary loan to and for the use of the town of Brookline, in anticipation of the taxes of the present municipal year, the Town Treasurer is hereby authorized and directed to borrow, from time to time, with the approval of the Board of Selectmen, a sum or sums in the aggregate amounting to five hundred thousand dollars. and to execute and deliver the note or notes of the town therefor, payable within one year from the time the loan is made, with interest thereon at a rate not exceeding six per cent per annum. Any debt or debts incurred by a loan or loans to the town under this vote shall be paid from the taxes of the present municipal year.

Sixth Article,—" To appropriate fifteen thousand dollars ($15,000.00) for the purchase and setting of water meters, and to authorize the Treasurer to borrow the same."

On motion of James M. Codman, Jr.,—

Voted, That fifteen thousand dollars ($15,000.00) be appropriated for the purchase and setting of water meters.

James M. Codman, Jr., offered the following vote:—

Voted, That the Treasurer be authorized, when so directed by the Selectmen, to borrow the sum of fifteen thousand dollars ($15,000.00) appropriated at this meeting, for the purchase and setting of water meters. Bonds, notes, scrip or certificates of debt, to be denominated on the face thereof "Brookline Water Scrip," shall be issued therefor, signed by the Treasurer and countersigned by a majority at least of the Selectmen, with interest payable semi-annually at a rate not exceeding four per centum per annum. Such bonds, notes, scrip or certificates of debt shall be dated January 1st, 1905, and shall be made payable in five annual proportionate payments, so as to extinguish the same January 1st, 1910.

The Moderator appointed Michael Driscoll and Ambrose E. Pratt to serve as Tellers, and they were sworn to the faithful discharge of their duties by the Town Clerk.

The vote was then put upon its passage, and the whole number voting was fourteen (14), as follows: "Yes," fourteen (14); "No," none (0); and the vote was declared passed by

more than two-thirds of the voters present and voting thereon.

The check lists used at the entrances to the polling place and at the ballot-boxes, together with the ballots cast and the tally-sheets used by the Tellers, were sealed up in open town meeting and the package endorsed by a majority of the election officers. The ballots unused were also sealed up in a separate package and endorsed in the same way, and both packages were delivered into the custody of the Town Clerk.

The meeting was then declared adjourned at seven minutes before eight o'clock.

Attest: EDWARD W. BAKER, *Town Clerk.*

In conformity with the laws of this Commonwealth, the Town Clerk, under date of March 17, 1904, made out his warrant and delivered it to Constable Willard Y. Gross, requiring him within three days from the date thereof, to summon all officers chosen and not qualified, to appear before the Town Clerk within seven days from the date of such notice, to be qualified for their several offices; to be sworn where an oath is required, or to signify their refusal of the same; also to signify in writing their acceptance or refusal of the office to which they had been chosen, where an oath is not required.

Attest: EDWARD W. BAKER, *Town Clerk.*

COMMONWEALTH OF MASSACHUSETTS.

NORFOLK, ss.

Then personally appeared the persons below named, and were sworn to the faithful discharge of the duties of their office, at the dates set against their names, or signified in writing their acceptance of the office to which they had been chosen, viz: —

March 20.	Sworn.	Martha W. Edgerly,	Overseers of the Poor.
" 18.	"	Sarah B. Train,	
" 16.	"	George H. Worthley,	Treasurer and Collector.
" 16.	"	Rufus G. F. Candage,	Assessors.
" 16.	"	Charles H. Stearns,	
" 16.	"	Thomas H. Talbot,	
" 23.	"	Gardner C. Brooks,	Auditors.
" 20.	"	Charles F. Read,	
" 27.	"	George Rogers,	
" 18.	"	George H. Delano,	Fence Viewers.
" 16.	"	Willard Y. Gross,	
" 20.	"	John E. Griffin,	Constables.
" 16.	"	Willard Y. Gross,	
" 17.	"	Albert S. Paige,	
" 17.	"	James G. Thompson,	
" 21.	"	Edward D. Tucker,	
" 27.	"	Jerry Bond,	Field Drivers.
" 24.	"	Henry Lyman,	
" 27.	"	Jerry Bond,	Pound Keeper.

March	18.	Accepted	Frederick P. Cabot,	Trustees Walnut Hills Cemetery, three years.
"	26.	"	Charles S. Sargent,	
"	16.	"	Albert L. Lincoln,	Park Commissioner, three years.
"	17.	"	Walter Channing,	School Committee, three years.
"	17.	"	William H. Lyon,	
"	18.	"	William T. Sedgwick,	
"	17.	"	Daniel Dulany Addison,	Trustees Public Library, three years.
"	18.	"	James M. Codman,	
"	18.	"	Prentiss Cummings,	
"	17.	"	Leslie C. Wead,	
"	17.	"	George H. Francis,	Water Board, three years.
"	20.	"	James H. Bowditch,	Committee on Planting Trees, one year.
"	17.	"	Lyman J. Clark,	
"	20.	"	Emma G. Cummings,	

SPECIAL MEETING, MARCH 29, 1905.

WARRANT.

COMMONWEALTH OF MASSACHUSETTS.

NORFOLK, SS.

To either of the Constables of the Town of Brookline, Greeting:—

In the name of the Commonwealth of Massachusetts, you are hereby required to notify and warn the inhabitants of the town of Brookline, qualified to vote in elections, to meet at the Town Hall, in said town, on Wednesday, the twenty-ninth day of March, 1905, at half-past seven o'clock in the evening, for the following purposes, to wit:

First, To choose a Moderator.

Second, To appropriate twenty thousand dollars ($20,000.00) to pay for the alteration and widening of Harvard and Washington streets as laid out by the Selectmen and accepted by the town March 31st, 1903, and to authorize the Treasurer to borrow the same.

Third, To authorize the Selectmen to sell and convey for such considerations and on such terms and conditions as they may deem desirable any or all of the land lying westerly of Lee street which was conveyed to the town for public park purposes by the Mayor of Boston under authority of Chapter 310 of the Acts of 1903.

Hereof fail not, and make due return of this warrant, with your doings thereon, to the Selectmen, four days at least before the day of said meeting.

Given under our hands at Brookline aforesaid, this twentieth day of March, in the year of our Lord one thousand nine hundred and five.

JAMES M. CODMAN, JR.,
HORACE JAMES,
NATHANIEL CONANT,
WILLIAM CRAIG,
WILLIAM F. HUMPHREY,
Selectmen of Brookline.

NORFOLK, SS. Saturday, March 25, 1905.

By virtue of the within warrant, I have notified and warned the inhabitants of Brookline, qualified to vote in elections, to meet at the time and place, and for the purposes herein named, by causing an attested copy of said warrant to be left at their last and usual place of abode; and by posting attested copies of the same in ten public places in said Brookline, all of which was done four days at least before the said day of meeting.

WILLARD Y. GROSS, *Constable.*

In pursuance of the foregoing warrant, the inhabitants of the town of Brookline qualified to vote in elections met at the Town Hall in said town on Wednesday, the twenty-ninth day of March, in the year of our Lord one thousand nine hundred and five, and were called to order at thirty minutes past seven

o'clock in the evening by the Town Clerk, who read the warrant calling the meeting, and the return thereon of the constable who served the same upon the inhabitants.

First Article,—"To choose a Moderator."

The meeting nominated and chose for Moderator Mr. Joseph Walker.

Second Article,—"To appropriate twenty thousand dollars ($20,000.00) to pay for the alteration and widening of Harvard and Washington streets as laid out by the Selectmen and accepted by the town March 31st, 1903, and to authorize the Treasurer to borrow the same."

On motion of James M. Codman, Jr.,—

Voted, That twenty thousand dollars ($20,000.00) be appropriated to pay for the alteration and widening of Harvard and Washington streets, as laid out by the Selectmen and accepted by the town March 31st, 1903.

James M. Codman, Jr., offered the following:—

Voted, That the Town Treasurer be authorized, when so directed by the Selectmen, to borrow the sum of twenty thousand dollars ($20,000.00) appropriated at this meeting, to pay for the alteration and widening of Harvard and Washington streets, as laid out by the Selectmen, and accepted by the town March 31st, 1903. Bonds or notes shall be issued therefor, signed by the Treasurer and countersigned by a majority at least of the Selectmen, with interest payable semi-annually at a rate not exceeding four per centum per annum. Such bonds or notes shall be dated January 1st, 1905, and shall be made payable in ten annual proportionate payments, so as to extinguish the same January 1st, 1915.

The Moderator appointed Leonard C. Wason and Henry Ware to serve as tellers, and they were sworn to the faithful discharge of their duties by the Town Clerk.

The vote was taken by count, and the tellers reported the whole number voting to be ninety-four (94), as follows: "Yes," ninety-four (94); "No," none (0); and the vote was declared passed by more than two-thirds of the voters present and voting thereon.

Third Article,—"To authorize the Selectmen to sell and convey for such considerations and on such terms and conditions as they may deem desirable, any or all of the land lying westerly of Lee street, which was conveyed to the town for public park purposes by the Mayor of Boston under authority of Chapter 310 of the Acts of 1903."

On motion of James M. Codman, Jr.,—

Voted, That the Selectmen be authorized to sell and convey for such considerations and on such terms and conditions as they may deem desirable, any or all of the land lying westerly of Lee street, which was conveyed to the town for public park purposes by the Mayor of Boston, under authority of Chapter 310 of the Acts of 1903.

At forty minutes past seven o'clock, on motion,—

Voted, That this meeting be dissolved.

In accordance with the provisions of Chapter 201 of the Acts of 1901, accepted by the town at the annual meeting held March 19th, 1902, and the vote passed by the town at the same meeting, registering turnstiles were used at the two entrances to the hall to determine the number of registered voters admitted to the meeting.

The Selectmen appointed police officers Emery E. Allen and Charles C. Watterson in charge of the two turnstiles, who made a return in writing under oath at the adjournment of the meeting that turnstile No. 1643 had registered one hundred and twenty-eight (128), and turnstile No. 1670 had registered eighty (80); showing that a total of two hundred and eight (208) registered voters had been admitted to the meeting.

Dissolved.

Attest: EDWARD W. BAKER, *Town Clerk.*

ADJOURNED ANNUAL MEETING, MARCH 29, 1905.

Pursuant to adjournment, the inhabitants of the town of Brookline, qualified to vote in elections, met in the Town Hall in said town on Wednesday, the twenty-ninth day of March, in the year of our Lord one thousand nine hundred and five, and were called to order at quarter before eight o'clock in the evening, by the Moderator, Joseph Walker.

Fifth Article,—"To appropriate twenty thousand dollars ($20,000.00) to pay for the alteration and widening of Harvard and Washington streets as laid out by the Selectmen and accepted by the town, March 31, 1902, and to authorize the Treasurer to borrow the same."

The subject matter of this article was voted upon under the second article in the warrant for the special town meeting held at half-past seven o'clock this evening. No action, therefore, was taken at this meeting.

Seventh Article,—To act upon the appropriations asked for or proposed in the annual town reports by the Selectmen, or by any town officers or committees."

The regular annual appropriations asked for or proposed in the annual report of the Selectmen, or by other town officers or committees, were taken up and considered separately, voted upon in detail for the purposes specified, and then voted upon and passed as a whole, amounting to $1,319,297.97, according to the following annual appropriation vote:—

ANNUAL APPROPRIATION VOTE.

Voted, That the sum of $1,319,297.97 is hereby appropriated for the current annual expenses, for the purposes and subject to the limitations specified in detail as follows: —

A. ($201,484.)

For maintaining the Public Schools, $201,484.00, specifically appropriated as follows: —

1.	High School	$37,735.00
2.	Grammar and Primary Schools	$102,976.00
3.	Kindergartens	$15,822.00
4.	Manual Training and Domestic Arts	$24,441.00
5.	General School Expenses	$17,310.00
6.	Evening Schools	$1,600.00
7.	Vacation Schools	$1,600.00
	To be paid from the Treasury upon the orders of the School Committee.	$201,484.00

All money received for tuition fees or otherwise shall be paid into the Treasury and is not appropriated for school purposes.

B. ($20,000.)

For maintaining the Public Library, $20,000.00.

8.	Public Library	$20,000.00	
	To be paid from the Treasury upon the orders of the Trustees of the Public Library.		$20,000.00

C. ($46,300.)

For the maintenance of the Water Works and for the ordinary extensions of the same, including the construction of street-mains, $46,300.00, specifically appropriated as follows:—

9.	Maintenance of Water Works	$27,000.00	
10.	Salary of Water Board	$1,500.00	
10*a*.	Salary of Water Registrar	$1,800.00	
10*b*.	Salary of Superintendent of Water Works . .	$3,000.00	
11.	Extension of Water Works	$13,000.00	
	To be paid from the Treasury upon the orders of the Water Board.		$46,300.00

Expenditures for work done and materials furnished under the direction of the Water Board, the ultimate cost of which is not intended to be borne by the town, shall be deemed to be a part of the cost of the extension of the water works until the town is reimbursed therefor, and whenever the town is reimbursed for any such expenditure the amount of such reimbursement shall forthwith be credited to and deducted from the cost of extension of water works.

D. ($21,725.)

For the care and maintenance of Parks and Public Grounds, for planting and preserving Trees, and for improvement and care of Cemeteries, $21,725.00, specifically appropriated as follows:—

12.	Parkway, parks and grounds	$14,725.00	
	To be paid from the Treasury upon the orders of the Park Commissioners.		
13.	Planting and preserving trees	$6,000.00	
	To be paid from the Treasury upon the orders of the Selectmen upon the recommendation of the Committee on Planting Trees.		
14.	Improvement and care of Old Burial Ground, Walnut street	$200.00	
15.	Walnut Hills Cemetery Gateway	$800.00	
	To be paid from the Treasury upon the orders of the Trustees of Walnut Hills Cemetery.		$21,725.00

E. ($174,000.)

For maintaining and watering highways, constructing and repairing sidewalks, and lighting streets and ways, $174,000.00, specifically appropriated as follows:—

16.	Highways	$82,500.00	
	The salary of the Superintendent of Streets shall be at the rate of $2,500 per annum.		
17.	Sidewalks	$17,000.00	
18.	Watering streets	$18,000.00	
19.	Lighting streets	$56,500.00	
	To be paid from the Treasury upon the orders of the Selectmen.		$174,000.00

F. ($199,837.)

For maintaining the public safety and health, $199,837.00, specifically appropriated as follows:—

20.	Police Department	$68,310.00	
21.	Police and fire alarm systems	$7,350.00	
	The salary of the Superintendent shall be at the rate of $1,900 per annum in addition to the salary of $300 per annum paid him as Superintendent of Gas Inspection.		
22.	Fire Department	$73,627.00	
23.	Public Health	$34,000.00	
24.	Bath House	$9,500.00	
25.	Building Department	$6,500.00	
	The salary of the Inspector of Buildings shall be at the rate of $1,800 per annum.		
26.	Department of Weights and Measures	$550.00	
	To be paid from the Treasury upon the orders of the Selectmen.		$199,837.00

G. ($42,000.)

For constructing, maintaining and repairing sewers and surface-water drains, $42,000.00, specifically appropriated as follows:—

27.	Construction of sewers	$25,000.00	
28.	Construction of surface-water drains	$12,000.00	
29.	Maintaining and repairing sewers and surface-water drains	$5,000.00	
	To be paid from the Treasury upon the orders of the Selectmen.		$42,000.00

H. ($9,000.00.)

For support of the Poor and relief of Soldiers, $9,000.00, specifically appropriated as follows:—

30.	Support of the Poor	$8,000.00	
	The salaries of the two Overseers of the Poor who are not also Selectmen shall be at the rate of $250 each per annum.		
31.	Relief of Soldiers	$1,000.00	
	To be paid from the Treasury upon the orders of the Selectmen.		$9,000.00

I. ($316,101.42.)

For State, County and Metropolitan Taxes, $316,101.42, or such sums as may be assessed:—

32.	State tax	$112,200.00	
33.	County tax	$90,384.24	
34.	Metropolitan Sewer tax	$67,753.07	
35.	Metropolitan Park tax	$45,764.11	
	To be paid from the Treasury upon the orders of the Selectmen.		$316,101.42

J. ($156,161.00.)

For so much of the Principal of the Town Debt as matures during the current fiscal year.

36.	Payment of maturing funded debt	$156,161.00	
			$156,161.00

K. ($62,389.55.)

For Interest on the Town Debt and temporary loans, $62,389.55, specifically appropriated as follows:—

37.	Interest on funded debt	$57,389.55	
38.	Interest on temporary loans	$5,000.00	
	To be paid from the Treasury upon the orders of the Selectmen.		$62,389.55

The repayment of any money borrowed in anticipation of taxes during the current financial year is hereby authorized, such repayments to be made upon the orders of the Selectmen, but a separate account of such borrowings and repayments shall be kept.

L. ($70,300.00.)

For general expenses of administration, and certain miscellaneous purposes, $70,300.00, specifically appropriated as follows:—

39.	Assessing Department	$9,000.00
	The salaries of the Assessors shall be at the rate of $1,500 each per annum.	
40.	Selectmen's Department	$10,000.00
	The salaries of the Selectmen as Selectmen, Overseers of the Poor and Board of Health, shall be at the rate of $1,500 per annum for the chairman and at the rate of $1,000 per annum for each of the other four.	
4 .	Town Clerk's Department (including $750 for printing Vital Records previous to 1850)	$7,550.00
	The salary of the Town Clerk as Town Clerk, Registrar of Voters and Clerk of Walnut Hills Cemetery Trustees shall be at the rate of $2,200 per annum.	

42.	Treasury Department	$8,000.00	
	The salary of the Treasurer and Collector shall be at the rate of $4,000 per annum.		
43.	Auditing and Accounting	$3,150.00	
	The salary of the Board of Auditors shall be $150 for auditing the accounts for the financial year ending January 31st, 1905.		
44.	Engineering Department	$13,000.00	
	The salary of the Town Engineer shall be at the rate of $3,000 per annum.		
45.	Maintenance of Town Hall	$5,000.00	
46.	Exterior Repairs of Town Buildings	$3,000.00	
47.	Observance of Decoration Day	$400.00	
48.	Celebration of Fourth of July	$1,200.00	
49.	Legal Expenses	$5,000.00	
50.	Printing Warrants and Reports	$4,000.00	
51.	Contingencies	$1,000.00	
	To be paid from the Treasury upon the orders of the Selectmen.		$70,300.00

The rates of salaries fixed in this vote are fixed for the twelve months from and after May 1st, 1905.

In determining the amount expended for any of the purposes authorized, all reimbursements and credits shall be deducted from the amount actually expended; but this provision shall not be construed to apply to actual cash received from taxes, assessments, water rates, rents, fines, interest, or bath-house, school tuition and other fees.

Whenever work is done or materials furnished by one department for another department, the cost of which is charged in the first instance to the appropriation of the former department, credit shall forthwith be given to the former department upon the books of the Accountant, upon the approval of the latter department and the officers authorized to draw orders against the appropriations therefor.

In connection with the appropriation for the maintenance of the Water Works, a motion was offered to refer to a committee the question of the necessity for the continuance of the Water Board as an independent body, what salary should be paid such board, and what salary should be paid the Superintendent of Water Works. The vote was taken by count and the motion was lost: "Yes," seventy (70); "No," one hundred and twenty-nine (129).

Eighth Article,—"To vote that on all taxes and sewer assessments remaining unpaid after a certain time, interest shall be paid at a specified rate not exceeding six per cent per annum."

Voted, That on all taxes of the current year remaining unpaid after November 1st, interest shall be charged at the rate of six per cent per annum.

Voted, That sewer assessments shall bear interest at the rate of six per cent per annum from the thirtieth day after such assessments become due, until paid.

Ninth Article,—"To appropriate three thousand dollars ($3,000.00) for renovating the Lawrence School."

Voted, That the sum of three thousand dollars ($3,000.00) be appropriated for renovating the Lawrence School.

Tenth Article,—"To appropriate four thousand dollars ($4,000.00) for improving the Cypress-street Playground, and to authorize the Treasurer to borrow the same."

Voted, That two thousand dollars ($2,000.00) be appropriated for improving the Cypress-street Playground.

Eleventh Article,—"To appropriate five thousand three hundred dollars ($5,300.00) for the construction of a street called Dymoke street on the Amory Playground, and to authorize the Treasurer to borrow the same."

Voted, That five thousand three hundred dollars ($5,300.00) be appropriated for the construction of a street called Dymoke street on the Amory Playground.

James M. Codman, Jr., offered the following:—

Voted, That the Town Treasurer be authorized, when so directed by the Selectmen, to borrow the sum of five thousand dollars ($5,000.00), appropriated at this meeting, for the construction of a street called Dymoke street on the Amory Playground. Bonds or notes shall be issued therefor, signed by the Treasurer and countersigned by a majority at least of the Selectmen, with interest payable semi-annually at a rate not exceeding four per centum per annum. Such bonds or notes shall be dated January 1st, 1905, and shall be made payable in five annual proportionate payments, so as to extinguish the same January 1st, 1910.

The Moderator appointed Leonard C. Wason and Henry Ware to serve as Tellers, and they were sworn to the faithful discharge of their duties by the Town Clerk.

The vote was taken by count, and the Tellers reported the whole number voting to be one hundred and eleven (111), as follows: "Yes," one hundred and eleven (111); "No," none (0); and the vote was declared passed by more than two-thirds of the voters present and voting thereon.

Twelfth Article,—"To appropriate ten thousand dollars ($10,000.00) for the improvement of the Heath School lot and to authorize the Treasurer to borrow the same, and to rescind the authority to borrow for this purpose voted March 30, 1904."

Voted, That two thousand one hundred and eighty-two and 15-100 dollars ($2,182.15) be appropriated for improving the Heath School lot.

Voted, That the authority to borrow nine thousand dollars ($9,000.00), appropriated March 30th, 1904, for improving the lot of land on Reservoir lane purchased for school and playground purposes, be rescinded.

Thirteenth Article,—"To appropriate two thousand dollars ($2,000.00) for improvement of the grounds in connection with the Pierce Primary School."

Voted, That two thousand dollars ($2,000.00) be appropriated for the improvement of the grounds in connection with the Pierce Primary School.

Fourteenth Article,—"To authorize the Selectmen to sell and convey for such considerations and on such terms and conditions as they may deem desirable any or all of the land lying westerly of Lee street which was conveyed to the town for public park purposes by the Mayor of Boston under authority of Chapter 310 of the Acts of 1903.

Under the third article in the warrant for the special town meeting, held this evening, at half-past seven o'clock, the Selectmen were given the authority contemplated by this article. No action, therefore, was taken at this meeting.

Fifteenth Article,—"To accept Chapter 327 of the Acts of 1904, being An Act to provide for the pensioning of permanent members of police and fire departments in towns."

James M. Codman, Jr., offered the following:—

Voted, That Chapter 327 of the Acts of 1904, being An Act to provide for the pensioning of permanent members of police and fire departments in towns, be accepted.

The vote was taken by count, Leonard C. Wason and Henry Ware, who had previously been appointed and sworn, acting as Tellers.

The Tellers reported the whole number voting to be three hundred and fifty-five (355), as follows: "Yes," three hundred and fifty-five (355); "No," none (0); and the Act was declared accepted by a vote of more than two-thirds of the voters of the town of Brookline present and voting thereon.

The following is a copy of the Act accepted:—

[CHAP. 327.]

AN ACT TO PROVIDE FOR THE PENSIONING OF PERMANENT MEMBERS OF POLICE DEPARTMENTS AND FIRE DEPARTMENTS IN TOWNS.

Be it enacted, etc., as follows: —

SECTION 1. The Selectmen of every town which accepts this act shall retire from active service and place upon the pension-roll any permanent member of the police department and any permanent member of the fire department of such town found by them to be permanently incapacitated, mentally or physically, for useful service in the department to which he belongs, by injuries received through no fault of his own in the actual performance of his duty. They may also retire and place upon the pension-roll any permanent member of either of said departments who has performed faithful service in the department for not less than twenty-five years continuously, and is not less than sixty years of age. Every person retired under the provisions of this act shall annually receive as a pension a sum equal to one-half of the annual compensation received by him at the time of his retirement. Such pensions shall be paid by the town, which shall appropriate money therefor.

SECTION 2. The Selectmen of any town which accepts this act are hereby authorized in case of an emergency to call upon any person so pensioned by such town for such temporary service in the department from which he was retired as they may deem him fitted to perform, and during such service he shall be entitled to full pay.

SECTION 3. This act shall take effect upon its passage so far as to allow any town to vote upon the acceptance of the same, but shall not take full effect in any town until it has been accepted by a vote of two-thirds of the voters of such town present and voting thereon at an annual town meeting. [*Approved May 13, 1904.*]

Sixteenth Article,— "To see if the town will vote that primaries shall be held in Brookline in accordance with Chapter 454 of the Acts of 1903."

Voted, That it is inexpedient to take any action upon this subject at present.

Seventeenth Article,— "To discontinue Spring road and to authorize the Selectmen to release to the Massachusetts Institute of Technology the right, title and interest of the town therein."

Voted, To discontinue Spring road and to authorize the Selectmen to release to the Massachusetts Institute of Technology the right, title and interest of the town therein.

The report of the Selectmen on the proposed discontinuance of Spring road had been submitted in print, of which the following is a true copy.

Proposed Discontinuance of Spring Road.

We, the undersigned, Selectmen of Brookline, gave written notice of intention to discontinue Spring road as a townway from Jamaica road to Highland road, such notice requiring all persons interested to appear before us at our room in the Town Hall, on Monday, the twentieth day of June, 1904, at five o'clock P. M., and caused such notice to be actually served according to law by a constable of this town at least seven days before the day so appointed for the hearing, upon Brookline Riverdale Land Association, Free Hospital for Women, Robert S. Peabody, Massachusetts Institute of Technology, being all the parties known to us who may be interested in the subject-matter and gave notice to them, and all other persons and corporations, if any, who may be interested in the subject-matter whose names are not known to us, by posting up true and attested copies of such notice in three public places in the town seven days at least before the day appointed for the hearing.

Pursuant to such notice, we met at the time and place appointed for the hearing, and heard the remarks and objections of all persons, if any, who desired to be heard, and having viewed and examined the route of the street as hereinafter described, we do adjudge that common convenience and necessity do not require said street as hereinafter described, and we recommend that it be discontinued.

The street which it is proposed to discontinue is bounded by a line beginning at a point upon the easterly side of Jamaica road, situated 417.84 feet southerly from its intersection with the southwesterly line of Highland road; thence running southeasterly by a curve to the left of 20 feet radius, for a distance of 33.91 feet; thence running north 83° 36′ 25″ east 202.56 feet; thence curving to the left with a radius 240 feet 203.16 feet; thence curving to the left with a radius 202 feet 65.99 feet; thence curving to the left with a radius of 20 feet 36.20 feet to the aforesaid southwesterly line of Highland road; thence running northeasterly by the aforesaid southwesterly line of said Highland road by a curve to the left of 260.50 feet radius for 188.20 feet; thence running south 51° 17′ 35″ west 23.64 feet; thence curving to the left with a radius of 595 feet 168.09 feet; thence running south 35° 6′ 25″ west 33.99 feet; thence curving to the right with a radius of 280 feet 237.02 feet; thence running south 83° 36′ 25″ west 212.59 feet; thence curving to the left with a radius of 20 feet 28.92 feet to the aforesaid easterly side of Jamaica road; thence running northerly by the aforesaid easterly line of said Jamaica road 80.62 feet to the point of beginning. The road has a uniform width of 40 feet excepting near its junction with Jamaica road and Highland road, where the corners are curved as shown on the record plan. The area to be discontinued is about 24,700 square feet.

For a further identification of this description and location reference is hereby made to a plan and profile made by Alexis H. French, Town Engineer, dated June 8, 1904, approved by us, verified by our signatures and adopted as a part of this record.

The foregoing description has been compared with the plan and is correct.

ALEXIS H. FRENCH, *Town Engineer.*

Aug. 27, 1904.

No awards are made. The Massachusetts Institute of Technology, upon whose application the discontinuance is to be made, being the owner of the land abutting upon said street and of the fee of the land over which said street is laid out, waives all claims to land, grade or other damages.

Said proposed discontinuance is hereby reported to the town.

The said plan and this record are this day filed by us in the office of the Town Clerk.

JAMES M. CODMAN, JR.,
HORACE JAMES,
NATHANIEL CONANT,
WM. F. HUMPHREY,
WILLIAM CRAIG,
Selectmen of Brookline.

BROOKLINE, October 10th, 1904.

Received and filed with plan and profile as stated.

EDWARD W. BAKER, *Town Clerk.*

BROOKLINE, MASS., October 10, 1904.

Eighteenth Article,—"To accept and allow Elm street from Davis avenue to the Boston & Albany Railroad, as laid out by the Selectmen and reported to the town at this meeting."

Voted, To accept and allow Elm street from Davis avenue to the Boston & Albany railroad, as laid out by the Selectmen and reported to the town at this meeting.

The report of the Selectmen on the laying out of Elm street as described had been submitted to the town in print of which the following is a true copy.

Elm Street.

We, the undersigned, Selectmen of Brookline, gave written notice of our intention to lay out a street substantially on the line of a private way known as Elm street, from Davis avenue to location of the Boston and Albany R.R. Co., such notice requiring all persons interested to appear before us at our room in the Town Hall, on Monday, February 27, 1905, at five o'clock P. M., and caused such notice to be actually served according to law, by a constable of this town at least seven days before the day so appointed for the hearing, upon Moses Jones, John Crory, Margaret Hunter, Susan Graham, Boston and Albany Railroad Company, The New York Central and Hudson River Railroad Company, lessee, being all the parties known to us from whom land is taken or who may be interested in the subject-matter, and gave notice to them, and all other persons and corporations, if any, who may be interested in the subject-matter, whose names are not known to us, by posting up true and attested copies of such notice in three public places in the town seven days at least before the day appointed for the hearing.

Pursuant to such notice, we met at the time and place appointed for the hearing, and heard the remarks and objections of all persons, if any, who desired to be heard, and having viewed and examined the route of the street as hereinafter described, we do adjudge that common convenience and necessity require that said street should be laid out as a town-way, and it is hereby so laid out.

The land over which said street is laid out is bounded by a line beginning at the point of curvature in the southerly line of Davis avenue, situated next easterly from the easterly line of Elm street; thence running westerly by a tangent 16.71 feet; thence curving to the left with a radius of 25 feet 23.52 feet; thence running southwesterly by a tangent 108.06 feet; thence curving to the left with a radius of 42 feet for a distance of 29.24 feet; thence curving to the right with a radius of 22.50 feet for a distance of 15.66 feet; thence running southwesterly by a tangent 10.66 feet to the northerly line of the location of the Boston and Albany Railroad; thence running westerly by said line of said railroad location 10.78 feet; thence curving to the right with a radius of 22.50 feet for a distance of 50.63 feet; thence running northeasterly by a tangent for a distance of 138.79 feet, said tangent being parallel with and 30 feet distant from the tangent previously mentioned as having a length of 108.06 feet; thence curving to the left with a radius of 5 feet for a distance of 10.04 feet to the aforesaid southerly line of Davis avenue; thence running easterly by said southerly line of Davis avenue 70.80 feet to the point of beginning.

For a further identification of this description and location reference is hereby made to a plan and profile made by Alexis H. French, Town Engineer, dated January 2, 1905, approved by us, verified by our signatures and adopted as a part of this record.

The foregoing description has been compared with the plan and is correct.

ALEXIS H. FRENCH, *Town Engineer.*

February 27, 1905.

No awards are made. The owners of the land abutting upon said street and of the fee of the land over which said street is laid out, in consideration of the laying out and its acceptance by the town, waive al claims to land, grade, or other damages; and in consideration of the laying out and acceptance of said way, Moses Jones agrees to construct said way at his own expense according to said plan, and in a manner satisfactory to the Selectmen, within four months after its acceptance as aforesaid.

We take land as follows:

Name.	Sq. ft. taken.
From the owners of fee	5,779

We give the owners of land taken for the laying out of said street ten days from the date of its acceptance by the town, in which to take off their trees, fences and other property which may obstruct the building of the way.

Said street so laid out is hereby reported to the town for acceptance, and when so accepted, allowed and recorded, is to be called Elm street.

The said plan, profile, and this record are this day filed by us in the office of the Town Clerk.

JAMES M. CODMAN, JR.,
HORACE JAMES,
NATHANIEL CONANT,
WILLIAM CRAIG,
WM. F. HUMPHREY,
Selectmen of Brookline.

BROOKLINE, February 27, 1905.

Received and filed with plan and profile as stated.

EDWARD W. BAKER, *Town Clerk.*

BROOKLINE, MASS., Feb'y 27th, 1905.

Nineteenth Article,—"To accept and allow Reservoir road as laid out by the Selectmen and reported to the town at this meeting, and to appropriate twelve hundred dollars ($1200.00) for the construction thereof."

Voted, To accept and allow Reservoir road as laid out by the Selectmen and reported to the town at this meeting, and to appropriate twelve hundred ($1200.00) for the construction thereof.

The report of the Selectmen on the laying out of Reservoir road had been submitted in print, of which the following is a true copy:—

Reservoir Road.

We, the undersigned, Selectmen of Brookline, gave written notice of our intention to lay out a street substantially on the line of a private way known as Reservoir road, from Crafts road to the town boundary line, such notice requiring all persons interested to appear before us at our room in the Town Hall, on Wednesday February 6, 1905, at five-thirty o'clock P. M., and caused such notice to be actually served according to law by a constable of this town at least seven days before the day so appointed for the hearing, upon Charles F. Wright, heirs of Ebenezer Crafts, Benjamin F. Quimby, Boston and Albany Railroad Company, The New York Central and Hudson River Railroad Company, lessee, being all the parties known to us from whom land is taken or who may be interested in the subject-matter, and gave notice to them, and all other persons and corporations, if any, who may be interested in the subject-matter whose names are not known to us, by posting up true and attested copies of such notice in three public places in the town seven days at least before the day appointed for the hearing.

Pursuant to such notice, we met at the time and place appointed for the hearing, and heard the remarks and objections of all persons, if any, who desired to be heard, and having viewed and examined the route of the street as hereinafter described, we do adjudge that common convenience and necessity require that said street should be laid out as a town-way, and it is hereby so laid out.

The land over which said way is laid out is described by its centre line as follows:

Beginning at a point on the boundary line between Boston and Brookline situated 262.92 feet northeasterly from the stone monument marking the intersection of the boundary lines between Boston, Brookline and Newton; thence running southeasterly on a tangent at right angles with said boundary line for a distance of 174.49 feet; thence curving to the left with a radius of 1009.88 feet for a distance of 509.73 feet; thence running southeasterly by a tangent for a distance of 80 feet; and includes a parallel width of twenty-five (25) feet on both sides of said centre line from the aforesaid boundary line to the location of Crafts road.

For a further identification of this description and location reference is hereby made to a plan and profile made by Alexis H. French, Town

Engineer, dated February 6, 1905, approved by us, verified by our signatures and adopted as a part of this record.

The foregoing description has been compared with the plan and is correct.

ALEXIS H. FRENCH, *Town Engineer.*

March 1, 1905.

The street having been partially constructed by the owners of the fee is open to the public for travel as far as constructed.

No awards are made. The owners of the land abutting upon said street and of the fee of the land over which said street is laid out, in consideration of the laying out and its acceptance by the town, waive all claims to land, grade or other damages, and the Boston and Albany Railroad Company assents to the laying out.

We take land as follows:

Name.	Sq. ft. taken.
From the owners of the fee	38,211

We give the owners of land taken for the laying out of said street, ten days from the date of its acceptance by the town in which to take off their trees, fences and other property which may obstruct the building of the way.

The estimated cost of constructing the street is $1,200.00.

Said street so laid out is hereby reported to the town for acceptance, and when so accepted, allowed and recorded, is to be called Reservoir road.

The said plan, profile, and this record are this day filed by us in the office of the Town Clerk.

JAMES M. CODMAN, JR.,
HORACE JAMES,
NATHANIEL CONANT,
WILLIAM CRAIG,
WM. F. HUMPHREY,
Selectmen of Brookline.

BROOKLINE, March sixth, 1905.

Received and filed with plan and profile as stated.

EDWARD W. BAKER, *Town Clerk.*

BROOKLINE, MASS., March 6, 1905.

Twentieth Article,—"To appropriate two thousand two hundred dollars ($2,200.00) to pay claims growing out of the construction of the Pierce Grammar School."

Voted, That two thousand two hundred dollars ($2,200.00) be appropriated to pay claims growing out of the construction of the Pierce Grammar School.

Twenty-first Article,—"To consider the question of altering the High School tower."

Voted, That the subject-matter of this article be indefinitely postponed.

At three minutes before nine o'clock, on motion of James M. Codman, Jr.,—

Voted, That this meeting take a recess until the close of the town meeting called for this evening at nine o'clock.

At six minutes past nine o'clock the meeting was again called to order by the Moderator, Joseph Walker, and proceeded under the warrant for the annual town meeting as follows:—

Twenty-second Article,—"To hear and act upon the report of the Committee on the Celebration of the 200th Anniversary of the town, and to appropriate seven thousand dollars ($7,000.00) for the celebration."

Voted, That five thousand dollars ($5,000.00) be appropriated for the celebration of the 200th anniversary of the incorporation of the town, the arrangements for the celebration to be in charge of the Committee appointed under the seventh article in the warrant for the annual town meeting of 1904, but the expenditure of the money to be with the approval of the Selectmen.

Twenty-third Article,—" To appropriate not exceeding thirty thousand dollars ($30,000.00) for the construction of a memorial tower on Corey Hill and to authorize the Treasurer to borrow the same."

On motion of Desmond FitzGerald, —

Voted, That the twenty-third article of the warrant be referred to the Sub-Committee on Memorials of the Committee on the Celebration of the 200th Anniversary of the Incorporation of Brookline, for further consideration, and to ascertain what, if any, legislation is necessary to enable the town to erect a memorial tower upon the summit of Corey Hill as recommended by said Committee, the Committee to report to the town in print at the next town meeting.

The Committee above referred to consists of Desmond FitzGerald, Fred. L. Olmsted, John G. Stearns, Thomas B. Fitzpatrick, Daniel S. Sanford and Mrs. Elizabeth R. Lyman.

Twenty-fourth Article,—"To appropriate four thousand two hundred dollars ($4,200.00) to complete the repairs of the Edward Devotion House, and to heat and light the same so as to make it tenantable."

Voted, That the subject-matter of this article be referred to a committee of three, consisting of the chairman of the Selectmen, the chairman of the School Committee and the chairman of the Park Commissioners, who shall give a public hearing and report in print at the next town meeting.

Twenty-fifth Article,—"To hear and act upon reports of town officers and committees."

Twenty-sixth Article,—"To appropriate and raise by borrowing or otherwise such sums of money as may be necessary for all or any of the purposes mentioned in the foregoinga rticles."

No business was transacted under the twenty-fifth and twenty-sixth articles.

At twenty-seven minutes after nine o'clock, on motion,—

Voted, That this meeting be dissolved.

In accordance with the provisions of chapter 201 of the Acts of 1901, accepted by the town at the annual meeting held March 19, 1902, and the vote passed by the town at the same meeting, registering turnstiles were used at the entrances to the hall to determine the number of registered voters admitted.

The Selectmen appointed police officers Emery E. Allen and Charles C. Watterson in charge of the two turnstiles, who made a return in writing at the adjournment of the meeting that turnstile No. 1643 had registered two hundred and fifty-six (256), and turnstile No. 1670 had registered one hundred and forty-five (145); showing that a total of four hundred and one (401) registered voters had been admitted to the meeting.

Dissolved.

Attest: EDWARD W. BAKER, *Town Clerk.*

SPECIAL MEETING, MARCH 29, 1905.

WARRANT.

COMMONWEALTH OF MASSACHUSETTS.

NORFOLK SS.

To either of the Constables of the Town of Brookline, Greeting:

In the name of the Commonwealth of Massachusetts, you are hereby required to notify and warn the inhabitants of the town of Brookline, qualified to vote in elections, to meet at the Town Hall, in said town, on Wednesday, the twenty-ninth day of March, 1905, at nine o'clock in the evening, for the following purposes, to wit:—

First, To choose a Moderator.

Second, To authorize the Water Board, with the approval of the Selectmen, to assent to the construction of a railroad across property of the town, along such route, with such methods of construction and operation, and for such damages as said Boards may deem expedient.

Third, To authorize the Selectmen to lease temporarily the houses purchased by the town near the Public Library, and to provide for the removal of the stable formerly occupied by the Chase Express Company.

Hereof fail not, and make due return of this warrant, with your doings thereon, to the Selectmen, four days at least before the day of said meeting.

Give under our hands at Brookline aforesaid, this twenty-second day of March, in the year of our Lord one thousand nine hundred and five.

JAMES M. CODMAN, JR.,
HORACE JAMES,
NATHANIEL CONANT,
WM. F. HUMPHREY,
WILLIAM CRAIG,
Selectmen of Brookline.

NORFOLK, SS. Saturday, March 25, 1905.

By virtue of the within warrant, I have notified and warned the inhabitants of Brookline, qualified to vote in elections, to meet at the time and place, and for the purposes herein named, by causing an attested copy of said warrant to be left at their last and usual place of abode; and by posting attested copies of the same in ten public places in said Brookline, all of which was done four days at least before the said day of meeting. WILLARD Y. GROSS, *Constable.*

In pursuance of the foregoing warrant, the inhabitants of the town of Brookline qualified to vote in elections met at the Town Hall in said town on Wednesday, the twenty-ninth day of March, in the year of our Lord one thousand nine hundred and five, and were called to order at nine o'clock in the evening by the Town Clerk, who read the warrant calling the meeting, and the return thereon of the constable who served the same upon the inhabitants.

First Article,—"To choose a Moderator."

The meeting nominated and chose for Moderator Mr. Joseph Walker.

Second Article,—"To authorize the Water Board, with the approval of the Selectmen, to assent to the construction of a railroad across property of the town, along such route, with such methods of construction and operation, and for such damages as said Boards may deem expedient."

On motion of James M. Codman, Jr.,—

Voted, That the Water Board be authorized, with the approval of the Selectmen, to assent to the construction of a railroad across property of the town, along such route, with such methods of construction and operation, and for such damages as said Boards may deem expedient.

Third Article,—"To authorize the Selectmen to lease temporarily the houses purchased by the town near the Public Library, and to provide for the removal of the stable formerly occupied by the Chase Express Company."

On motion of James M. Codman, Jr.,—

Voted That the Selectmen be authorized to lease temporarily the houses purchased by the town near the Public Library, and to provide for the removal of the stable formerly occupied by the Chase Express Company.

At five minutes past nine o'clock, on motion,—

Voted, That this meeting be dissolved.

In accordance with the provisions of chapter 201 of the Acts of 1901, accepted by the town at the annual meeting held March 19th, 1902, and the vote passed by the town at the same meeting, registering turnstiles were used at the two entrances to the hall to determine the number of registered voters admitted to the meeting.

The Selectmen appointed police officers Emery E. Allen and Charles C. Watterson in charge of the two turnstiles, who made a return in writing under oath at the adjournment of the meeting that turnstile No. 1643 had registered two hundred and fifty-six (256), and turnstile No. 1670 had registered one hundred and forty-three (143); showing that a total of three hundred and ninety-nine (399) registered voters had been admitted to the meeting.

Dissolved.

Attest: EDWARD W. BAKER, *Town Clerk.*

STATE ELECTION, NOVEMBER 7, 1905.

WARRANT.

COMMONWEALTH OF MASSACHUSETTS.

NORFOLK, ss.

To either of the Constables of the Town of Brookline, Greeting:—

In the name of the Commonwealth of Massachusetts, you are hereby required to notify and warn the inhabitants of the town of Brookline, qualified to vote in elections, to meet at the Town Hall, in said town, on Tuesday, the seventh day of November, 1905, it being the Tuesday next after the first Monday in said month, at six o'clock in the forenoon, to give in their votes for the following State and County Officers, to wit:—

Governor of the Commonwealth; Lieutenant-Governor; Secretary of the Commonwealth; Treasurer and Receiver-General; Auditor of Accounts; Attorney General; Councillor for the Second Councillor District; Senator for the Second Norfolk Senatorial District; Representative to the General Court for the Second Norfolk Representative District; one County Commissioner for the County of Norfolk for three years.

All to be voted for on one ticket.

For these purposes the polls will be opened at fifteen minutes after six o'clock in the forenoon, and may be closed at thirty minutes after four o'clock in the afternoon.

Hereof fail not, and make due return of this warrant, to the Selectmen, with your doings thereon, seven days at least before the day of said meeting.

Given under our hands at Brookline aforesaid, this sixteenth day of October, in the year of our Lord one thousand nine hundred and five.

JAMES M. CODMAN, JR.,
HORACE JAMES,
NATHANIEL CONANT,
WILLIAM CRAIG,
WM. F. HUMPHREY,
Selectmen of Brookline.

NORFOLK, ss. BROOKLINE, MASS., October 28th, 1905.

By virtue of this warrant, I have notified and warned the inhabitants of the town of Brookline qualified to vote in elections, to meet at the time and place, and for the purpose herein named, by causing a printed attested copy of this warrant to be left at their last and usual place of abode; and I have also posted true copies of said warrant in three public places in Brookline, all of which was done seven days at least before the day of said meeting.

W. Y. GROSS, *Constable.*

In pursuance of the foregoing warrant, the inhabitants of the town of Brookline, qualified to vote in elections, met at the

Town Hall in said town on Tuesday, the seventh day of November, in the year of our Lord one thousand nine hundred and five, and were called to order at six o'clock in the morning by James M. Codman, Jr., chairman of the Board of Selectmen. The Town Clerk read the warrant calling the meeting, and the return thereon of the constable who served the same upon the inhabitants.

James M. Codman, Jr., chairman of the Selectmen, took charge of the meeting after the reading of the warrant, and acted as presiding election officer.

The Town Hall had been fitted up as a polling place, a space railed off, in which were eighty compartments or shelves for the convenience of voters in examining and marking their ballots, and each compartment was supplied with cards of instruction and other necessary facilities. Cards of instruction and specimen ballots were also posted in different parts of the building outside of the rail; all in accordance with the laws of the Commonwealth of Massachusetts governing elections.

The arrangement of the railing was such that four entrances were provided for voters to enter the space inside the rail for the purpose of marking their ballots, with four ballot-boxes to correspond, one for each entrance. The Ballot Clerks were provided with duplicate sets of the list of registered male voters of the town, as prepared by the Registrars of Voters for use at this election. These alphabetical lists of voters were divided to correspond with the four entrances and four ballot-boxes as follows: —

Entrance No. 1 — A to D inclusive.	Entrance No. 3 — L to P inclusive.
Entrance No. 2 — E to K inclusive.	Entrance No. 4 — Q to Z inclusive.

Constable Willard Y. Gross was appointed in charge of the ballot-boxes and the space inside of the railing.

The Ballot Clerks and Tellers appointed by the Selectmen, and representing equally the two leading political parties, were sworn and assigned to their duties respectively as follows: —

Ballot Clerks.

Frederic M. Bond, Francis F. Muldowney.

Assistant Ballot Clerks and Checkers.

Entrance No. 1.	Box No. 1.
Frederic M. Bond,	Edward A. Cahill,
Francis F. Muldowney.	Oliver H. Delano.

Entrance No. 2.

Robert A. Smiley,
Frank B. Connor.

Box No. 2.

John J. Harrington,
Alfred H. Cornell.

Entrance No. 3.

Clarence E. Fuller,
Dennis T. Harrington.

Box No. 3.

Charles A. Bowditch,
Felix R. King.

Entrance No. 4.

Edwin A. Robart,
George W. Duncklee.

Box No. 4.

George W. Preê,
James J. Lynch.

Counters.

Table No. 1.

C. A. W. Spencer,
Martin J. Cochrane,
Francis J. Murphy.

Table No. 2.

William O'Hearn,
Henry E. Stillings,
Robert B. Preé.

Table No. 3.

Asa F. Smith,
Frank M. Fay,
Michael J. Lally.

Table No. 4.

Gabriel C. Morison,
John E. Griffin,
John McCarthy, Jr.

Table No. 5.

John W. Shields,
Francis T. Donahue,
Peter A. Jouannet.

Tabulators.

Alfred E. Kenrick,
George P. Johnson,
Ernest B. Dane,
Edward H. Fenton.

The Town Clerk delivered to the presiding election officer a sealed package as received by him from the Secretary of the Commonwealth, marked "First set of Ballots, 5250, Town of Brookline," together with specimen ballots and cards of instruction, and took a receipt therefor from the presiding election officer, in conformity with law.

The presiding election officer publicly broke the seal on the package of ballots and delivered the ballots to the Ballot Clerks, Frederic M. Bond and Francis F. Muldowney, who had been duly appointed by the Selectmen.

The election officers stationed at the four entrances and four ballot-boxes were supplied with the lists of voters, and with the official ballots, with instructions to deliver such ballots only to voters whose names were found and checked on the

lists at the entrances, and to allow no voter to deposit his ballot until his name was found and checked on the lists at the ballot-boxes.

The four ballot-boxes — as inspected and approved by the Secretary of the Commonwealth to be used at elections — were then opened in public meeting, examined by the election officers, and found to be empty. The register of each box was set at zero (0), the boxes locked, and the keys delivered to Willard Y. Gross, the constable appointed in charge of the ballot-boxes.

At eight minutes past six o'clock the polls were declared open for the reception of votes, and were kept open until thirty minutes past four o'clock in the afternoon, when, after due notice, they were declared closed.

By unanimous consent of the election officers, the ballot-boxes were opened several times during the day for the purpose of removing the ballots to be counted.

At the close of the polls the registers of the ballot-boxes read as follows: —

Box No. 1, "Ideal"	856
Box No. 2, "Ideal"	772
Box No. 3, "U. S."	799
Box No. 4, "Acme"	817

Box No. 4, however, failed twice to register the ballot indicating the correct number of the ballots deposited in each box to be

Ballot Box No. 1, A–D	856
Ballot Box No. 2, E–K	772
Ballot Box No. 3, L–P	799
Ballot Box No. 4, Q–Z	819

The Ballot Clerks reported the names checked at the entrances to be three thousand two hundred and forty-six (3246).

The Ballot Clerks also reported that the number of spoiled and unused ballots deducted from the total number found in the package received from the presiding election officer, indicated that three thousand two hundred and forty-six (3246) ballots had been cast.

The election officers canvassed the ballots deposited in the ballot-boxes, and the whole number was three thousand two hundred and forty-six (3246), which were sorted, counted, and recorded, and declaration thereof made in open town meeting, as required by law.

In counting the ballots the blank forms approved by the Secretary of the Commonwealth were used by the election officers.

The votes for State and County officers were declared at five minutes before five o'clock, as follows: —

*Governor.**

Charles W. Bartlett, of Boston, Democratic, had twelve hundred and nineteen (1219).

James F. Carey, of Haverhill, Socialist, had sixteen (16).

William H. Carroll, of Boston, Socialist Labor, had seven (7).

Curtis Guild, Jr., of Boston, Republican, had nineteen hundred and thirty-eight (1938).

Willard O. Wylie, of Beverly, Prohibition, had ten (10).

Blanks, fifty-six (56).

*Lieutenant-Governor.**

Thomas F. Brennan, of Salem, Socialist Labor, had six (6).

Eben S. Draper, of Hopedale, Republican, had thirteen hundred and ninety (1390).

Patrick Mahoney, of Boston, Socialist, had fourteen (14).

John H. Smith, of Dalton, Prohibition, had sixteen (16).

Henry M. Whitney, of Brookline, Democratic, had seventeen hundred and sixty-five (1765).

Blanks, fifty-six (56).

Secretary.

Charles C. Hitchcock, of Ware, Socialist, had twenty-nine (29).

Jonathan S. Lewis, of Stoneham, Prohibition, had twenty-two (22).

Henry B. Little, of Newburyport, Democratic, had eight hundred and fifty (850).

William M. Olin, of Boston, Republican, had twenty-one hundred and eight (2108).

Moritz E. Ruther, of Holyoke, Socialist Labor, had six (6).

Blanks, two hundred and thirty-one (231).

Treasurer.

Christopher D. Albro, of Milford, Prohibition, had twenty-two (22).

David S. Brodeur, of Brockton, Socialist, had twenty-six (26).

Arthur B. Chapin, of Holyoke, Republican, had twenty-one hundred and sixty-one (2161).

Joao Claudino, of New Bedford, Socialist Labor, had seventeen (17).

Daniel F. Doherty, of Westfield, Democratic, had eight hundred and fifteen (815).

Blanks, two hundred and five (205).

---

* The vote for Governor and Lieutenant-Governor here recorded is the vote as certified by the Registrars of Voters as the result of the recount, November 14th, 1905.

EDWARD W. BAKER, *Town Clerk.*

Auditor.

Patrick J. Ashe, of North Adams, Democratic, had eight hundred and thirteen (813).

Herbert B. Griffin, of Boston, Prohibition, had twenty-eight (28).

E. O. Fredrik Hansson, of Medford, Socialist Labor, had nine (9).

Ambrose Miles, of Lynn, Socialist, had twenty-eight (28).

Henry E. Turner, of Malden, Republican, had twenty hundred and eighty (2080).

Blanks, two hundred and eighty-eight (288).

Attorney-General.

Allen Coffin, of Nantucket, Prohibition, had fifty-four (54).

Henry C. Hess, of Boston, Socialist Labor, had thirteen (13).

John P. Leahy, of Boston, Democratic, had eight hundred and eighty-eight (888).

Dana Malone, of Greenfield, Republican, had twenty hundred and ten (2010).

John Weaver Sherman, of Boston, Socialist, had forty-three (43).

Blanks, two hundred and thirty-eight (238).

Councillor — Second District.

Sidney O. Bigney, of Attleborough, Republican, had nineteen hundred and eighty (1980).

Guy F. Newhall, of Boston, Democratic, had nine hundred and fifty (950).

Blanks, three hundred and sixteen (316).

Senator — Second Norfolk District.

Prentiss Cummings, of Brookline, Republican, had twenty-one hundred and eighty-nine (2189).

Richard Cunningham, of Wellesley, Democratic, had eight hundred and ninety-three (893).

Blanks, one hundred and sixty-four (164).

Representative in General Court — Second Norfolk District.

Joseph Walker, of Brookline, Republican, had twenty-one hundred and twenty-three (2123).

Harold Williams, Jr., of Brookline, Democratic, had ten hundred and ten (1010).

Blanks, one hundred and thirteen (113).

County Commissioner — Norfolk.

John Cavanaugh, of Braintree, Democratic, had eight hundred and seventy-seven (877).

John F. Merrill, of Quincy, Republican, had twenty hundred and seventy-three (2073).

Sumner F. Shaw, of Weymouth, Socialist, had forty-three (43).

Blanks, two hundred and fifty-three (253).

The business of the meeting having been completed, the ballots cast, together with the tally sheets sealed and endorsed

by the tellers, were enclosed in a box which was sealed and endorsed by the Selectmen and Town Clerk. The check lists used at the entrances and at the ballot-boxes were sealed and endorsed by the Ballot Clerks, who also sealed and endorsed the ballots not used. Ballots and check lists were delivered to Constable Willard Y. Gross, who transmitted the same to the Town Clerk as required by law.

The returns of the election, for recording which blank forms had been received by the Town Clerk from the Secretary of the Commonwealth and the Clerk of Courts of Norfolk County, were filled up, signed by the Selectmen and Town Clerk, sealed up in open meeting and delivered to the Town Clerk to be forwarded to the respective places of destination.

The meeting was then declared dissolved at thirty minutes after five o'clock in the evening by James M. Codman, Jr., the presiding election officer.

Dissolved.

Attest: EDWARD W. BAKER, *Town Clerk.*

SPECIAL MEETING, JANUARY 31, 1906.

WARRANT.

Commonwealth of Massachusetts.

Norfolk, ss.

To either of the Constables of the Town of Brookline, Greeting:—

In the name of the Commonwealth of Massachusetts, you are hereby required to notify and warn the inhabitants of the town of Brookline, qualified to vote in elections, to meet at the Town Hall, in said town, on Wednesday, the thirty-first day of January, 1906, at 7.30 o'clock in the evening, for the following purposes, to wit:—

First, To choose a Moderator.

Second, To accept and allow Oakland road as laid out by the Selectmen and reported to the town at this meeting.

Third, To accept and allow Verndale street as laid out by the Selectmen and reported to the town at this meeting, and to appropriate four hundred and seventy dollars ($470.00) for the construction thereof.

Fourth, To accept and allow a part of Columbia street as laid out by the Selectmen and reported to the town at this meeting, and to appropriate two hundred and thirty dollars ($230.00) for the construction thereof.

Fifth, To accept and allow a part of Middlesex road as laid out by the Selectmen and reported to the town at this meeting, and to appropriate one thousand dollars ($1,000.00) for the construction thereof.

Sixth, To make an additional appropriation of eight hundred and eighty-seven dollars and fifty cents ($887.50) for land damages in connection with the laying out of Cypress place.

Seventh, To make an additional appropriation of three hundred and eighteen dollars and seventy-five cents ($318.75) for watering streets.

Eighth, To make an additional appropriation of five hundred and twenty-five dollars ($525.00) for the Police Department.

Ninth, To make an additional appropriation of fifteen hundred dollars ($1,500.00) for the renovation of the Lawrence School building and for the purpose of sundry furnishings.

Tenth, To make an additional appropriation of six hundred and fifty dollars ($650.00) for support of Evening Schools.

Eleventh, To make an additional appropriation of one thousand dollars ($1,000.00) for exterior repairs of town buildings.

Twelfth, To make an additional appropriation of one thousand dollars ($1,000.00) for planting and preserving trees.

Thirteenth, To authorize the Water Board to contract for water pipe for the season of 1906 to the extent of thirty-five hundred dollars ($3,500.00).

Fourteenth, To ratify and confirm the agreements made by the Board of Health and the Park Commissioners with Jerry Bond for the collection of garbage and the use of land now occupied by him for that purpose.

Fifteenth, To authorize the Selectmen to provide for the removal of the houses formerly occupied by Messrs. Collins and Chase near the Police Station whenever they shall deem it expedient.

Sixteenth, To see what further action the town will take to improve its financial relations with the State and Metropolitan District, and to appropriate two hundred and fifty dollars ($250.00) to be expended under the direction of the Selectmen.

Seventeenth, To amend Section 12 of Article XVIII of the Building Law, relating to signs, sky-signs, and bill-boards.

Eighteenth, To see if the town will amend Section 31 of Schedule of Brookline Water Rates to reduce the price now charged for water furnished through meters.

Nineteenth, To see if the town will authorize the erection of a public Gymnasium on land of the town on Tappan street purchased of the trustees of the Blake estate by deed dated February 9, 1903, and to appropriate one hundred thousand dollars ($100,000.00) for the same.

Twentieth, To see if the town will appropriate thirty-five thousand dollars ($35,000.00) to build a consolidated heating, lighting and power plant for the Manual Training High School, the Bath House, the proposed Gymnasium and the High School.

Twenty-first, To hear and act upon the report of the Committee appointed to ascertain what, if any, legislation is necessary to enable the town to erect a memorial tower upon the summit of Corey Hill.

Twenty-second, To hear and act upon the report of the Committee on completing the repairs of the Edward Devotion House.

Twenty-third, To hear and act upon the reports of town officers and committees.

Twenty-fourth, To appropriate and raise by borrowing or otherwise such sums as may be necessary for all or any of the purposes mentioned in the foregoing articles, and especially to act upon all or any of the appropriations asked for or proposed by the Selectmen or by any town officers or committees.

Hereof fail not, and make due return of this warrant, with your doings thereon, to the Selectmen, four days at least before the day of said meeting.

Given under our hands at Brookline aforesaid, this seventeenth day of January, in the year of our Lord one thousand nine hundred and six.

James M. Codman, Jr.,
Wm. F. Humphrey,
Horace James,
Nathaniel Conant,
Selectmen of Brookline.

Norfolk, ss. Brookline, Mass., January 27th, 1906.

By virtue of the within warrant, I have notified and warned the inhabitants of the town of Brookline qualified to vote in elections, to meet at the time and place, and for the purposes herein named, by causing an attested copy of said warrant to be left at their last and usual place of

abode, and by posting attested copies of the same in three public places in said Brookline, all of which was done four days at least before the said day of meeting. WILLARD Y. GROSS, *Constable*.

In pursuance of the foregoing warrant, the inhabitants of the town of Brookline qualified to vote in elections met at the Town Hall in said town on Wednesday, the thirty-first day of January, in the year of our Lord one thousand nine hundred and six, and were called to order at thirty minutes past seven o'clock in the evening by the Town Clerk, who read the warrant calling the meeting, and the return thereon of the constable who served the same upon the inhabitants.

First Article,— "To choose a Moderator."

The meeting nominated and chose for Moderator Mr. Philip S. Parker.

Second Article,— "To accept and allow Oakland road as laid out by the Selectmen and reported to the town at this meeting."

On motion of James M. Codman, Jr.,—

Voted, That Oakland road, as laid out by the Selectmen and reported to the town at this meeting, be accepted and allowed as a townway.

The Selectmen reported in print the laying out of Oakland road, of which the following is a true copy:—

Oakland Road.

We, the undersigned, Selectmen of Brookline, gave written notice of our intention to lay out a street substantially on the line of a private way known as Oakland road, from Walnut street to land of heirs of Mary J. Williams, such notice requiring all persons interested to appear before us at our room in the Town Hall, on Monday, ninth day of October, 1905, at five o'clock P. M., and caused such notice to be actually served according to law by a constable of this town at least seven days before the day so appointed for the hearing, upon heirs of William H. Brewster, W. Putnam Page, trustee, Albert A. Cobb Trust, John C. Cobb, trustee, heirs of Mary J. Williams, Moses Williams, trustee, Walnut Street Land Trust, Albert Geiger, Jr., and Charles W. Dabney, trustees, Mary R. Cobb, Dennis F. Donlon, Charles A. Williams, Francis M. Solan, Mary J. Regan, Gertrude S. Ellis, Thomas Donlon, John J. Kennedy, being all the parties known to us from whom land is taken, or who may be interested in the subject-matter, and gave notice to them, and all other persons and corporations, if any, who may be interested in the subject-matter whose names are not known to us, by posting up true and attested copies of such notice in three public places in the town seven days at least before the day appointed for the hearing.

Pursuant to such notice, we met at the time and place appointed for the hearing, and heard the remarks and objections of all persons, if any, who desired to be heard, and having viewed and examined the route of the street as hereinafter described, we do adjudge that common convenience and necessity require that said street should be laid out as a townway, and it is hereby so laid out.

The description by its centre line of the land over which said street is laid out is as follows: —

Beginning at a point on the southerly side of Walnut street, situated 126.17 feet easterly from the boundary line between land now or late of John H. Sherburne and that of the Albert A. Cobb Trust; thence running southerly by a line at right angles to said southerly line of Walnut street, 141.52 feet; thence curving to the left with a radius of 581.95 feet for a distance of 315.03 feet; thence running southeasterly by a tangent 100 feet; thence curving to the right with a radius of 279.36 feet for a distance of 108.48 feet to land of the heirs of Mary J. Williams, and including a parallel width of 20 feet on both sides of said centre line throughout its entire length.

For a further identification of this description and location reference is hereby made to a plan and profile made by Alexis H. French, Town Engineer, dated September 25, 1905, approved by us, verified by our signatures and adopted as a part of this record.

The foregoing description has been compared with the plan and is correct.
November 20, 1905. ALEXIS H. FRENCH, *Town Engineer.*

The street having been constructed by the owners of the fee is open to the public for travel.

No awards are made. The owners of the land abutting upon said street, and of the fee of the land over which said street is laid out, in consideration of the laying out and its acceptance by the town, waive all claims to land, grade, or other damages.

We take land as follows: —

Name.	Sq. feet taken.	Award.
From owners of the fee	26,601.	

We give the owners of land taken for the laying out of said street ten days from the date of its acceptance by the town, in which to take off their trees, fences, and other property which may obstruct the building of the way.

Said street so laid out is hereby reported to the town for acceptance, and when so accepted, allowed and recorded, is to be called Oakland road.

The said plan, profile and this record are this day filed by us in the office of the Town Clerk.

JAMES M. CODMAN, JR.,
WILLIAM CRAIG,
NATHANIEL CONANT,
HORACE JAMES,
BROOKLINE, November 27, 1905. *Selectmen of Brookline.*

Received and filed with plan and profile as stated.

EDWARD W. BAKER, *Town Clerk.*

BROOKLINE, MASS., Nov. 27th, 1905.

Third Article,— "To accept and allow Verndale street as laid out by the Selectmen and reported to the town at this meeting, and to appropriate four hundred and seventy dollars ($470.00) for the construction thereof."

On motion of James M. Codman, Jr.,—

Voted, That Verndale street, as laid out by the Selectmen and reported to the town at this meeting, be accepted and allowed as a townway, and that four hundred and seventy dollars ($470) be appropriated to pay for constructing and fencing the same, the amount to be taken from any unexpended balances or money in the treasury not otherwise appropriated.

The Selectmen reported in print the laying out of Verndale street, of which the following is a true copy :—

Verndale Street.

We, the undersigned, Selectmen of Brookline, gave written notice of our intention to lay out a street substantially on the line of a private way known as Verndale street from Harvard street to Columbia street, such notice requiring all persons interested to appear before us at our room in the Town Hall, on Monday, the thirtieth day of October, 1905, at 5 o'clock P. M., and caused such notice to be actually served according to law by a constable of this town at least seven days before the day so appointed for the hearing, upon devisees of Otis Shepard, Horace B. Shepard, executor, James Murray, Marion W. Cate, Alice DeBoer, James Bauer, George N. Phelps, Charles A. Swan, Adeline F. Newton, William H. Wood, Mary E. Cate estate, Frank A. Russell, agent, Addison R. Taintor, William H. Dunphy, being all the parties known to us from whom land is taken or who may be interested in the subject-matter, and gave notice to them, and all other persons and corporations, if any, who may be interested in the subject-matter whose names are not known to us, by posting up true and attested copies of such notice in three public places in the town seven days at least before the day appointed for the hearing.

Pursuant to such notice, we met at the time and place appointed for the hearing, and heard the remarks and objections of all persons, if any, who desired to be heard, and having viewed and examined the route of the street as hereinafter described, we do adjudge that common convenience and necessity require that said street should be laid out as a townway and it is hereby so laid out.

The description of its centre line of the land over which the said Verndale street is laid out is as follows :—

Beginning at a point on the centre line of Columbia street, situated 228.64 feet southeasterly from its intersection with the boundary line between Boston and Brookline; thence running northeasterly for a distance of 1301.80 feet to the westerly line of Harvard street and includ-

ing a parallel width of 20 feet on both sides of said centre line throughout its entire length.

At the intersection of the side lines of Verndale street with the northeasterly line of Columbia street the corners are to be rounded with curves and the necessary land is hereby taken therefor as follows, to wit: —

At the northerly corner of said Verndale and Columbia streets with a curve having a radius of 20 feet and at the easterly corner of said streets with a curve having a radius of 10 feet.

For a further identification of this description and location reference is hereby made to a plan and profile made by Alexis H. French, Town Engineer, dated April 27, 1903, approved by us, verified by our signatures and adopted as a part of this record.

The foregoing description has been compared with the plan and is correct.
November 20, 1905. ALEXIS H. FRENCH, *Town Engineer.*

The street having been constructed by the owners of the fee is open to the public for travel.

No awards are made. The owners of the land abutting upon said street and of the fee of the land over which said street is laid out, in consideration of the laying out and its acceptance by the town, waive all claims to land, grade or other damages.

We take land as follows: —

Name.	Sq. ft. taken.	Award.
From owners of the fee	51,207	

We give the owners of land taken for the laying out of said street ten days from the date of its acceptance by the town, in which to take off their trees, fences and other property which may obstruct the building of the way.

The estimated cost of constructing the street is $470.00. Said street so laid out is hereby reported to the town for acceptance, and when so accepted, allowed and recorded, is to be called Verndale street.

The said plan, profile and this record are this day filed by us in the office of the Town Clerk.

JAMES M. CODMAN, JR.,
WILLIAM CRAIG,
NATHANIEL CONANT,
HORACE JAMES,
BROOKLINE, November 27, 1905. *Selectmen of Brookline.*

Received and filed with plan and profile as stated.
EDWARD W. BAKER, *Town Clerk.*
BROOKLINE, MASS., Nov. 27th, 1905.

Fourth Article,— "To accept and allow a part of Columbia street as laid out by the Selectmen and reported to the town at this meeting, and to appropriate two hundred and thirty dollars ($230.00) for the construction thereof."

On motion of James M. Codman, Jr.,—

Voted, That a part of Columbia street, as laid out by the Selectmen and reported to the town at this meeting, be accepted and allowed as a townway and that two hundred and thirty dollars ($230) be appropriated to pay for the construction thereof, the amount to be taken from any unexpended balances or money in the treasury not otherwise appropriated.

The Selectmen reported in print the laying out of a part of Columbia street, of which the following is a true copy:—

Columbia Street.

We, the undersigned, Selectmen of Brookline, gave written notice of our intention to lay out a street substantially on the line of a private way known as Columbia street, from that part of Columbia street already a townway to the boundary line between the city of Boston and the town of Brookline, such notice requiring all persons interested to appear before us at our room in the Town Hall, on Monday, the thirtieth day of October, 1905, at 5 o'clock P. M., and caused such notice to be actually served according to law by a constable of this town at least seven days before the day so appointed for the hearing, upon devisees of Otis Shepard, Horace B. Shepard, executor, being all the parties known to us from whom land is taken or who may be interested in the subject-matter, and gave notice to them, and all other persons and corporations, if any, who may be interested in the subject-matter whose names are not known to us, by posting up true and attested copies of such notice in three public places in the town seven days at least before the day appointed for the hearing.

Pursuant to such notice, we met at the time and place appointed for the hearing, and heard the remarks and objections of all persons, if any, who desired to be heard, and having viewed and examined the route of the street as hereinafter described, we do adjudge that common convenience and necessity require that said street should be laid out as a townway, and it is hereby so laid out.

The description by its centre line of the land over which the said portion of Columbia street is laid out is as follows:

Beginning at a point on its centre line and at the northwesterly end of that part of said Columbia street laid out by the Selectmen March 6, 1901, and accepted by the town March 27, 1901; thence running northwesterly by a tangent for a distance of 280.77 feet; thence curving to the right with a radius of 434.82 feet for a distance of 97.49 feet to the boundary line between Boston and Brookline and including a parallel width of 20 feet on both sides of said centre line throughout its entire length.

For a further identification of this description and location reference is hereby made to a plan and profile made by Alexis H. French, Town Engineer, dated April 27, 1903, approved by us, verified by our signatures and adopted as a part of this record.

The foregoing description has been compared with the plan and is correct.

November 20, 1905. ALEXIS H. FRENCH, *Town Engineer.*

No awards are made. The owners of the land abutting upon said street and of the fee of the land over which said street is laid out, in consideration of the laying out and its acceptance by the town, waive all claims to land, grade or other damages.

We take land as follows: —

Name.	Sq. ft. taken.	Award.
From owners of the fee	15,130	

We give the owners of land taken for the laying out of said street ten days from the date of its acceptance by the town in which to take off their trees, fences and other property which may obstruct the building of the way.

The estimated cost of constructing the street is $230.00. Said street so laid out is hereby reported to the town for acceptance, and when so accepted, allowed and recorded, is to be called Columbia street.

The said plan, profile and this record are this day filed by us in the office of the Town Clerk.

James M. Codman, Jr.,
William Craig,
Nathaniel Conant,
Horace James,
Selectmen of Brookline.

Brookline, November 27, 1905.

Received and filed with plan and profile as stated.

Edward W. Baker, *Town Clerk.*

Brookline, Mass., Nov. 27th, 1905.

Fifth Article,— "To accept and allow a part of Middlesex road as laid out by the Selectmen and reported to the town at this meeting, and to appropriate one thousand dollars ($1,000.00) for the construction thereof."

On motion of James M. Codman, Jr.,—

Voted, That a part of Middlesex road as laid out by the Selectmen and reported to the town at this meeting be accepted and allowed as a townway, and that one thousand dollars ($1000) be appropriated to pay for its construction, the amount to be taken from any unexpended balances or money in the treasury not otherwise appropriated.

The Selectmen reported in print the laying out of a part of Middlesex road, of which the following is a true copy :—

Middlesex Road.

We, the undersigned, Selectmen of Brookline, gave written notice of our intention to lay out a street substantially on the line of a private way from Reservoir road to Reservoir lane, such notice requiring all persons interested to appear before us at our room in the Town Hall, on Monday, third day of April, 1905, at five o'clock P. M., and caused such

notice to be actually served, according to law, by a constable of this town at least seven days before the day so appointed for the hearing, upon Benjamin Lancey, heirs Ebenezer Crafts, Albert F. Hayden, trustee, Charles V. E. Gallup, Benjamin F. Quimby, being all the parties known to us from whom land is taken, or who may be interested in the subject-matter, and gave notice to them, and all other persons and corporations, if any, who may be interested in the subject-matter whose names are not known to us, by posting up true and attested copies of such notice in three public places in the town seven days at least before the day appointed for the hearing.

Pursuant to such notice, we met at the time and place appointed for the hearing, and heard the remarks and objections of all persons, if any, who desired to be heard, and having viewed and examined the route of the street as hereinafter described, we do adjudge that common convenience and necessity require that said street should be laid out as a townway, and it is hereby so laid out.

The land over which said street is laid out is bounded by a line beginning at a point on the northeasterly line of Reservoir road, situated 174.49 feet southeasterly from its intersection with the boundary line between Boston and Brookline; thence running northwesterly by said easterly line of Reservoir road, 86.87 feet; thence running easterly by a curve to the left, having a radius of 10 feet, 19.74 feet; thence running northeasterly by a tangent 87.47 feet; thence curving to the left with a radius of 60 feet, 17.02 feet; thence running northeasterly by a tangent 23.02 feet; thence curving to the left with a radius of 11.25 feet, 13.21 feet to the southwesterly line of Reservoir lane; thence running southeasterly by said southwesterly line of Reservoir lane by two lines measuring 48.69 and 17.41 feet, respectively; thence running westerly by a curve to the left, having a radius of 15 feet for a distance of 25.79 feet: thence running southwesterly by a tangent 122.56 feet, said tangent being parallel with and thirty (30) feet distant from the tangent previously mentioned as having a length of 87.47 feet; thence curving to the left with a radius of 25 feet for a distance of 28.61 feet; thence curving to the left with a radius of 984.88 feet for a distance of 23.34 feet to the point of beginning.

For a further identification of this description and location reference is hereby made to a plan and profile made by Alexis H. French, Town Engineer, dated March tenth, 1905, approved by us, verified by our signatures, and adopted as a part of this record.

The foregoing description has been compared with the plan and is correct.
November 20, 1905. ALEXIS H. FRENCH, *Town Engineer.*

No awards are made. The owners of the land abutting upon said street, and of the fee of the land over which said street is laid out, in consideration of the laying out and its acceptance by the town, waive all claims to land, grade or other damages.

We take land as follows: —

Name.	Sq. ft. taken.	Award.
From owners of the fee	4,948	

We give the owners of land taken for the laying out of said street ten days from the date of its acceptance by the town, in which to take off

their trees, fences and other property which may obstruct the building of the way.

The estimated cost of constructing the street is $1,000.00. Said street so laid out is hereby reported to the town for acceptance, and when so accepted, allowed and recorded, is to be called Middlesex road.

The said plan, profile and this record are this day filed by us in the office of the Town Clerk.

JAMES M. CODMAN, JR.,
WILLIAM CRAIG,
NATHANIEL CONANT,
HORACE JAMES,
BROOKLINE, November 27, 1905. *Selectmen of Brookline.*

Received and filed with plan and profile as stated.

EDWARD W. BAKER, *Town Clerk.*
BROOKLINE, MASS., Nov. 27th, 1905.

Sixth Article,—"To make an additional appropriation of eight hundred and eighty-seven dollars and fifty cents ($887.50) for land damages in connection with the laying out of Cypress place."

On motion of James M. Codman, Jr.,—

Voted, That the sum of eight hundred and eighty-seven dollars and fifty cents ($887.50) be appropriated to pay for land damages in connection with the laying out of Cypress place, the amount to be taken from any unexpended balances or money in the treasury not otherwise appropriated.

Seventh Article,—"To make an additional appropriation of three hundred and eighteen dollars and seventy-five cents ($318.75) for watering streets."

On motion of James M. Codman, Jr.,—

Voted, That an additional appropriation of three hundred and eighteen dollars and seventy-five cents ($318.75) be made for watering streets, the amount to be taken from any unexpended balances or money in the treasury not otherwise appropriated.

Eighth Article,—"To make an additional appropriation of five hundred and twenty-five dollars ($525.00) for the Police Department."

On motion of James M. Codman, Jr.,—

Voted, That an additional appropriation of five hundred and twenty-five dollars ($525) be made for the Police Department, the amount to be taken from any unexpended balances or money in the treasury not otherwise appropriated.

Ninth Article,—"To make an additional appropriation of fifteen hundred dollars ($1,500.00) for the renovation of the Lawrence School building, and for the purpose of sundry furnishings."

On motion of James M. Codman, Jr.,—

Voted, That an additional appropriation of fifteen hundred dollars ($1500) be made for the renovation of the Lawrence School building, and for the purpose of sundry furnishings, the amount to be taken from any unexpended balances or money in the treasury not otherwise appropriated.

Tenth Article,—"To make an additional appropriation of six hundred and fifty dollars ($650.00) for support of Evening Schools."

On motion of James M. Codman, Jr.,—

Voted, That an additional appropriation of six hundred and fifty dollars ($650) be made for evening schools, the amount to be taken from any unexpended balances or money in the treasury not otherwise appropriated.

Eleventh Article,—"To make an additional appropriation of one thousand dollars ($1,000.00) for exterior repairs of town buildings."

On motion of James M. Codman, Jr.,—

Voted, That an additional appropriation of one thousand dollars ($1,000) be made for exterior repairs of public buildings, the amount to be taken from any unexpended balances or money in the treasury not otherwise appropriated.

Twelfth Article,—"To make an additional appropriation of one thousand dollars ($1,000.00) for planting and preserving trees."

On motion of James M. Codman, Jr.,—

Voted, That an additional appropriation of one thousand dollars ($1000) be made for planting and preserving trees, the amount to be taken from any unexpended balances or money in the Treasury not otherwise appropriated.

Thirteenth Article,—"To authorize the Water Board to contract for water pipe for the season of 1906 to the extent of thirty-five hundred dollars ($3,500.00)."

On motion of Oscar B. Mowry,—

Voted, That the Water Board be authorized to contract for water pipe for the season of 1906 to the extent of three thousand five hundred dollars ($3,500).

Fourteenth Article,—"To ratify and confirm the agreements made by the Board of Health and the Park Commissioners with Jerry Bond for the collection of garbage and the use of land now occupied by him for that purpose."

On motion of James M. Codman, Jr.,—

Voted, That the agreements made by the Board of Health and the Park Commissioners with Jerry Bond for the collection of garbage and the use of land in connection therewith, including the supplementary agreement dated January 29th, 1906, be ratified and confirmed.

Fifteenth Article,— "To authorize the Selectmen to provide for the removal of the houses formerly occupied by Messrs. Collins and Chase near the Police Station whenever they shall deem it expedient."

On motion of James M. Codman, Jr.,—

Voted, That the Selectmen be authorized to provide for the removal of the houses formerly occupied by Messrs. Collins and Chase, near the police station, whenever they shall deem it expedient.

Sixteenth Article,— "To see what further action the town will take to improve its financial relations with the State and Metropolitan District, and to appropriate two hundred and fifty dollars ($250.00) to be expended under the direction of the Selectmen."

On motion of James M. Codman, Jr.,—

Voted, That the Selectmen and the committee appointed in 1904, on the improvement of the financial relations between the town and the State and Metropolitan District, be requested to continue their efforts to secure legislation appropriate for the purpose in co-operation with representatives of the state and of other municipalities.

Voted, That two hundred and fifty dollars ($250) be placed at the disposal of the Selectmen for printing and other expenses connected with the subject-matter of this article.

Seventeenth Article,— "To amend Section 12 of Article XVIII of the Building Law, relating to signs, sky-signs and bill-boards."

On motion of James M. Codman, Jr.,—

Voted, That Section 12 of Article XVIII of the Building Law be amended by substituting the following :—

Section 12. Signs, Sky-signs and Bill-boards.—All signs, sky-signs and bill-boards shall be constructed, placed, supported and maintained so as not to be or become dangerous, and if dangerous in any manner whatever, shall promptly be repaired and made safe or taken down by the owner, lessee or occupant of the building or land on which they may be located.

Signs.— All signs (other than sky-signs) used on a building shall be kept securely fastened to the outer wall of the building. No sign having an area of more than forty square feet shall hereafter be attached to any building. No sign shall project more than one foot from or above the outer wall of any building.

Sky-signs.— No sign or device in the nature of an advertisement, announcement, guidance or direction shall hereafter be placed or supported upon or above or attached to the roof of any building until a permit to do so has been issued by the Commissioner. No such sign or device shall contain or occupy an area of more than forty square feet, nor at any point be more than three feet above the point on the roof where it is placed or supported. Not more than one such sign or device shall be placed or supported upon the roof of any building. All such signs and devices and the supports and fastenings for same shall be of such material and construction as the Commissioner approves and shall be kept securely fastened.

Bill-boards.— No sign or bill-board, erected upon uprights or other supports (including fences) extending into the ground, shall at any point be more than ten feet above the surface of the ground, and all such shall be kept properly supported and braced.

Eighteenth Article,— "To see if the town will amend Section 31 of Schedule of Brookline Water Rates to reduce the price now charged for water furnished through meters."

On motion of Alfred D. Chandler,—

Voted, That Section 31 of the Schedule of Water Rates be amended, to take effect as of December 15, 1905, so as to read as follows :—

"31. Meter rates, 12 cents per 100 cubic feet."

Nineteenth Article,— "To see if the town will authorize the erection of a public Gymnasium on land of the town on Tappan street purchased of the trustees of the Blake estate by deed dated February 9, 1903, and to appropriate one hundred thousand dollars ($100,000.00) for the same."

On motion of Walter Channing,—

Voted, To erect a public gymnasium under the direction of the present gymnasium committee, on land of the town on Tappan street purchased of the trustees of the Blake estate by deed dated February 9, 1903, and the sum of one hundred thousand dollars ($100,000.00) is hereby appropriated for defraying cost of the same.

Twentieth Article,— "To see if the town will appropriate thirty-five thousand dollars ($35,000.00) to build a consolidated heating, lighting and power plant for the Manual Training High School, the Bath House, the proposed Gymnasium and the High School."

On motion of Walter Channing,—

Voted, That the town appropriate the sum of thirty-five thousand dollars ($35,000.00) to erect a consolidated heating, lighting and power plant, under direction of the Gymnasium

and School Committees, to heat, light and furnish power to the Manual Training High School, the Bath-house, the proposed Gymnasium and the High School.

Twenty-First Article,—"To hear and act upon the report of the Committee appointed to ascertain what, if any, legislation is necessary to enable the town to erect a memorial tower upon the summit of Corey Hill."

On motion of Joseph Walker,—

Voted, That the subject matter of the twenty-first article be referred to the next annual town meeting.

Twenty-Second Article,—"To hear and act upon the report of the Committee on completing the repairs of the Edward Devotion house."

On motion of James M. Codman, Jr.,—

Voted, That the Edward Devotion house be placed under the care of the Board of Selectmen.

Twenty-Third Article, —"To hear and act upon the reports of town officers and committees."

Twenty-Fourth Article,—"To appropriate and raise by borrowing or otherwise such sums as may be necessary for all or any of the purposes mentioned in the foregoing articles, and especially to act upon all or any of the appropriations asked for or proposed by the Selectmen or by any town officers or committees."

No business was transacted under the twenty-third and twenty-fourth articles.

At seventeen minutes past ten o'clock, on motion —

Voted, That this meeting be dissolved.

In accordance with the provisions of chapter 201 of the Acts of 1901, accepted by the town at the annual meeting held March 19th, 1902, and the vote passed by the town at the same meeting, registering turnstiles were used at the two entrances to the hall to determine the number of registered voters admitted to the meeting.

The Selectmen appointed police officers Emery E. Allen and Charles C. Watterson in charge of the two turnstiles, who made a return in writing under oath at the adjournment of the meeting that turnstile No. 1643 had registered two hundred

and eighty-one (281), and turnstile No. 1670 had registered ninety (90); showing that a total of three hundred and seventy-one (371) registered voters had been admitted to the meeting.

Dissolved.

Attest: EDWARD W. BAKER, *Town Clerk.*

PERAMBULATION OF THE BOUNDARY LINE BETWEEN NEWTON AND BROOKLINE.

September 27th, 1905.

The undersigned, James M. Codman, Jr., Nathaniel Conant, William F. Humphrey and William Craig, Selectmen, and Alexis H. French, Town Engineer, thereto duly authorized by the Selectmen of Brookline, and Alderman Henry H. Hunt, Charles W. Ross, Street Commissioner, and Irving T. Farnham, City Engineer, thereto duly authorized by the Board of Aldermen of the City of Newton, met on Wednesday, the twenty-seventh day of September, 1905, and examined the line and established the bound marks between said town and city, which are described as follows, viz:—

First. Beginning at a stone monument marked "N," "Br" and "Bo' standing on the southerly side of the tracks and on land of the Boston & Albany Railroad Company, and southwesterly of Reservoir lane, so called, said monument forming the junction point between the town of Brookline and the cities of Newton and Boston.

Second. Thence southerly to a stone monument marked "N," "Br" and "Bo" south of the Boston & Albany Railroad, on land of the heirs of Ebenezer Crafts.

Third. Thence westerly to a stone monument marked "N" and "B' in a swale standing on land owned by George U. Crocker and Charles V. E. Gallup, trustees.

Fourth. Thence to a stone monument marked "N" and "B" north of Middlesex road on land of George D. Chamberlain, nearly opposite Circuit road.

Fifth. Thence to a stone monument marked "N" and "B" standing on the northerly side of Middlesex road, on land of Herman T. Baldwin.

Sixth. Thence to a stone monument on the southerly side line of Middlesex road, partially on land of John Alles.

Seventh. Thence to a stone monument on the easterly side line of Devon street, partially on land now or formerly of Juliet C. Munsel.

Eighth. Thence to a stone monument on the westerly side line of Dunster road, partially on land of the devisees of Rose L. Saltonstall.

Ninth. Thence to a stone monument marked "N" and "B" on the westerly side of Hammond street, by land of the heirs of John Lowell.

Tenth. Thence to a stone monument marked "N" and "B" on the southerly side of Boylston street.

Eleventh. Thence to a stone monument marked "N" and "B" on the northerly side of a street called Florence street in Newton and Heath street in Brookline, near the house of Patrick McCarthy.

Twelfth. Thence to an iron monument marked "N" and "B" in the wall between land now or formerly of George F. Stone and Charles S. Skinner.

Thirteenth. Thence to an iron monument marked "N" and "B" at the corner in the wall on the ledge of rocks near Stake Meadow, so called, said wall being between land now or formerly of George F. Stone and Charles S. Skinner.

Fourteenth. Thence to a stone monument marked "N" and "B" in Stake Meadow, on land now or formerly of Charles S. Skinner, which monument marks a corner.

Fifteenth. Thence to a stone monument marked "N" and "B" on the northerly side of a street called Brookline street in Newton and Newton street in Brookline, near land now or formerly of Fred C. Gilpatric, trustee.

Sixteenth. Thence to a stone monument marked "N" and "B" on the northerly side of Lagrange street, opposite land now or formerly of Nora M. Carney.

Seventeenth. Thence to an iron monument marked "N" and "B" on a ledge on land now or formerly of Nora M. Carney, near to and southerly from Lagrange street.

Eighteenth. Thence to a stone monument marked "N," "Bo" and "Br" near the westerly end of Troublesome Swamp, so called, which forms a corner between Boston, Brookline and Newton.

Monuments *Third* to *Thirteenth*, both inclusive, mark a part of the line which for many years has been regarded by both municipalities as the legal boundary. Notwithstanding the doubt as the correctness of this part of the line, which has recently been raised by the Board of Harbor and Land Commissioners, the monuments herein referred to have been examined and found in good condition.

The stone monuments designated as *Sixth*, *Seventh* and *Eighth* are additional monuments set since the last perambulation to mark the intersection of the boundary line with the street lines.

James M. Codman, Jr.,
Nathaniel Conant,
William Craig,
Wm. F. Humphrey,
Alexis H. French,
For the Town of Brookline.
Henry H. Hunt,
Charles W. Ross,
Irving T. Farnham,
For the City of Newton.

ELECTIONS AND CAUCUSES.

Statistics relating to Elections and Citizens Caucuses in Brookline, in recent years, have been prepared by the Town Clerk, and give figures in which many citizens will be interested.

Elections.

		Assessed Polls.	Registered Men Voters.	Registered Women Voters.	Number Voting. Men.	Women.	Total.
1895	March	4,198	2,563	111	1,298	36	1,334
	Nov.	4,409	2,606	317	1,992	241*	2,233
1896	March	4,409	2,617	317	1,854	132	1,986
	Nov.	4,613	2,950		2,664		2,664
1897	March	4,613	2,955	324	1,285	110	1,235
	Nov.	4,774	2,926		2,037		2,037
1898	March	4,774	2,941	310	846	61	907
	Nov.	5,090	3,228		2,941		2,491
1899	March	5,099	3,243	326	1,676	114	1,790
	Nov.	5,365	3,197		1,908		1,908
1900	March	5,416	3,432	380	2,352	235	2,587
	Nov.	5,684	3,760		3,271		3,271
1901	March	5,630	3,773	388	2,025	154	2,179
	Nov.	5,810	3,678		2,325		2,325
1902	March	5,811	3,821	397	2,002	128	2,030
	Nov.	6,000	3,839		2,834		2,834
1903	March	6,016	3,873	429	2,568	179	2,747
	Nov.	6,169	3,903		2,867		2,867
1904	March	6,194	3,949	463	2,043	169	2,212
	Nov.	6,462	4,257		3,555		3,555
1905	March	6,477	4,310	440	2,259	136	2,395
	Nov.	6,670	4,241		3,246		3,246

*On the question "Is it expedient that Municipal Suffrage be granted to Women?"

Citizens Caucus Rules.

Adopted at the Brookline Citizens Caucus, March 21, 1896. Amended February 28, 1901, and March 5, 1903.

1. The Citizens caucus shall be held on a Thursday, ten days at least before the annual town meeting, and shall be called by the town clerk.

2. The check-list shall be used at the ballot box and at the door of the hall, and none but voters shall be admitted to the hall; and police officers or constables shall attend and preserve order.

3. Until four o'clock on Friday before the date of the caucus, the town clerk shall receive preliminary suggestions for moderator and other town officers required by law to be chosen by ballot. Each preliminary suggestion shall be made in writing, signed by not less than ten voters, and accompanied by the written assent of the person suggested. No voter shall sign preliminary suggestions for more candidates for any office than there are persons to be elected thereto, and no signatures in violation of this provision shall be counted. Blank forms for preliminary suggestions may be obtained from the town clerk. Immediately after the closing hour for filing such suggestion papers the town clerk shall furnish copies thereof to the local press for publication.

4. The town clerk shall cause ballots to be prepared for the caucus substantially in the form of the official ballots required at the election of town officers, containing the names of all candidates for whom preliminary suggestions have been received, with blank spaces for writing additional names. He shall place upon the ballot the names of all town officers who file with him their written assent not less than two weeks before the date of the caucus. He shall arrange the names for the different offices in a convenient order for separating the ballot into several parts, to facilitate counting.

5. At the hour appointed, the caucus shall be called to order by the town clerk, and a chairman and one or more secretaries shall be chosen.

6. A ballot shall be taken for the selection of nominees for all the offices, and the polls shall be kept open not less than one and one-half hours, and shall not be closed before 10 p. m. In addition to these rules, so far as applicable, the statutes of the commonwealth regulating the conduct of elections of town officers shall govern the proceedings of the caucus.

7. The chairman shall appoint a sufficient number of inspectors and tellers to count the ballots, and one or more persons to assist the town clerk at the check-list. The tellers shall begin work when the chairman so directs. The inspectors and tellers shall be appointed by the chairman, representing, so far as may be, differing opinions on town affairs; but no salaried town officer, or agent or employee, having received over $100 from the town in the preceding year, shall be appointed as inspector.

8. The proceedings of the caucus, giving the names of all the candidates with the number of votes given for each, except scattering votes, shall be certified to by the chairman and secretary of the caucus, and transmitted to the town clerk, who shall furnish copies thereof to the local press for publication.

Citizens Caucus.

	1905.	1904.	1903.	1902.	1901.
Total votes cast	1,123	1,005	769	803	763
Chairman	P. S Parker.	P. S. Parker.	Jos. Walker.	W. G. Nash.	G. P. Furber.
Secretary	S. H. Foster.	S. H. Foster.	S. W. Dean.	A. W. Spencer.	J. P. Mackey.

	1905.	1904.	1903.	1902.	1901.
Moderator.					
R. G. F. Candage	. .	. .	. .	. .	387
Geo. F. Furber	. .	. .	. .	321	. .
Emery B. Gibbs	. .	. .	. .	308	. .
Joseph Walker	757	675	455	. .	. .
Leslie C. Wead	. .	. .	. .	. .	231
Town Clerk.					
Edw. W. Baker	745	684	513	569	526
Selectmen.					
B. Frank Carroll	. .	. .	. .	. .	384
J. M. Codman, Jr.	668	529	375	484	515
Nathaniel Conant	663	567	375	437	470
Timothy F. Corey	611	. .	. .	. .	. .
William Craig	611	520	. .	321	. .
Wm. F. Humphrey	663	527	370	411	478
Horace James	704	592	425	562	. .
Luther M. Merrill	. .	. .	. .	. .	448
Jacob C. Morse	. .	188	. .	. .	. .
Philip S. Parker	. .	. .	. .	318	. .
John F. Perry	. .	127	. .	. .	. .
Chas. H. Pearson	. .	. .	328	322	388
Chas. E. Riley	. .	451	473	. .	. .
Treasurer.					
Geo. H. Worthley	726	686	483	543	519
Collector.					
Geo. H. Worthley	694	662	469	507	519
Assessors.					
Chas. A. Bowditch	536	566	. .	. .	. .
R. G. F. Candage	635	579	506	520	501
Chas. H. Stearns	637	577	495	538	508
Thomas H. Talbot	583	453	505	518	507
Auditors.					
Chas. A. Bowditch	. .	. .	450	477	480
Gardner C. Brooks	667	617	420	463	457
Chas. F. Read	663	614	. .	. .	. .
George Rogers	676	613	431	468	462
School Committee.					
Walter Channing	731	. .	. .	519	. .
William H. Lyon	746	. .	. .	501	456
William T. Sedgwick	686	. .	. .	. .	. .
Everett M. Bowker	. .	646	. .	. .	470
Michael Driscoll	. .	717	. .	. .	550
Ruth G. Paine	. .	615	. .	449	. .
Thomas B. Fitzpatrick	. .	636	. .	. .	. .
Edith C. Baker	. .	. .	452	. .	. .
Prescott F. Hall	. .	.	453	. .	.
Franklin W. Hobbs	. .	. .	440	. .	. .
Prentiss Cummings	. .	. .	. .	499	. .
Elizabeth Cabot	. .	. .	. .	. .	447
Park Commissioner.					
Albert L. Lincoln	709	. .	. .	534	. .
Chas. S. Sargent	. .	612	. .	. .	457
Desmond FitzGerald	. .	. .	431	. .	. .

	1905.	1904.	1903.	1902.	1901.
Trustees Walnut Hills Cemetery.					
Fred'k P. Cabot	673	. .	. .	490	. .
Chas. S. Sargent	658	. .	. .	441	. .
Harvey H. Baker	. .	610	. .	. .	441
Chas. H. Stearns	. .	638	. .	. .	458
John C. Barthelmes	. .	. .	. .	. .	244
Desmond FitzGerald	. .	. .	394	. .	. .
Leonard K. Storrs	. .	. .	14	. .	. .
Thos. J. Duddy	. .	. .	47	. .	. .
Committee for Planting Trees.					
Jas. H. Bowditch	647	579	429	476	481
Lyman J. Clark	617	582	. .	. .	. .
Emma G. Cummings	610	579	395	441	431
E. W. E. Tompson	. .	. .	396	440	445
Public Library Trustees.					
Daniel D. Addison	571	. .	. .	460	307
Hosea Starr Ballou	416	. .	. .	. .	. .
James M. Codman	576	. .	. .	480	. .
Prentiss Cummings	653	. .	. .	458	. .
Leslie C. Wead	478	579	. .	. .	. .
R. G. F. Candage	. .	598	. .	. .	457
Desmond FitzGerald	. .	598	. .	. .	449
Tappan E. Francis	. .	610	. .	. .	452
Moses Williams	. .	640	477	. .	. .
Frederick L. Gay	. .	584	. .	. .	. .
William H. Lyon	. .	. .	425	. .	. .
S. N. D. North	. .	. .	401	. .	. .
Edward Stanwood	. .	. .	411	. .	. .
Leonard K. Storrs	. .	. .	446	. .	. .
J. Emory Hoar	. .	. .	. .	. .	457
Charles H. Drew	. .	. .	. .	473	. .
John F. Fleming	. .	. .	. .	. .	344
Water Board.					
William L. Blossom	95	468	. .	. .	. .
George H. Francis	474	. .	. .	. .	. .
Charles E. Riley	455	. .	. .	469	. .
Timothy J. Burke	. .	443	. .	. .	. .
Oscar B. Mowry	. .	. .	474	. .	. .
Charles H. Eglee	. .	. .	. .	190	. .
Thomas Mahon	. .	. .	. .	126	. .
William K. Melcher	. .	. .	. .	. .	153
Lyman J. Clark	. .	. .	. .	. .	148
Madison Corey	. .	. .	. .	. .	215
George W. Duncklee	. .	. .	. .	. .	154
Fence Viewers.					
George H. Delano	691	673	. .	. .	. .
Willard Y. Gross	657	609	415	468	460
Charles E. Delano	. .	. .	463	510	501
Constables.					
John E. Griffin	679	642	454	457	480
Willard Y. Gross	673	613	436	465	452
Albert S. Paige	688	635	448	488	468
James G. Thompson	631	574	413	. .	. .
Edward D. Tucker	613	538	. .	. .	. .
Thomas L. Drew	. .	. .	412	. .	. .
Joseph D. Connor	. .	. .	. .	496	496
James F. Meade	. .	. .	. .	25	. .
William D. Paine	. .	. .	. .	. .	5
T. J. Burke	. .	. .	. .	. .	4

ANNUAL REPORT

OF THE

BOARD OF SELECTMEN

OF

BROOKLINE,

MASSACHUSETTS,

FOR THE YEAR ENDING JANUARY 31, 1906.

BROOKLINE:
THE RIVERDALE PRESS: C. A. W. SPENCER.
1906.

BOARD OF SELECTMEN.

ORGANIZATION, 1905-1906.

JAMES M. CODMAN, JR., *Chairman.*

NATHANIEL CONANT. WILLIAM CRAIG.

WILLIAM F. HUMPHREY. HORACE JAMES.

EDWARD A. MCETTRICK, *Clerk.*

GEORGE F. JOYCE, *Secretary.*

STANDING COMMITTEES.

ON ACCOUNTS — Messrs. Humphrey and Codman.

ON ALMSHOUSE — Messrs. Conant and Humphrey.

ON ENGINEERING DEPARTMENT — Messrs. James and Humphrey.

ON FIRE DEPARTMENT — Messrs. Craig and Humphrey.

ON HIGHWAY DEPARTMENT — Messrs. Humphrey and Craig.

ON LIGHTS, POLES AND WIRES — Messrs. Codman and Conant.

ON POLICE DEPARTMENT — Messrs. Conant and Craig.

ON PUBLIC HEALTH — Messrs. Conant and Craig.

ON REPAIRS OF PUBLIC BUILDINGS — Messrs. Conant and James.

ON SUITS AND CLAIMS — Messrs. Codman and James.

ON TOWN HALL AND DEPARTMENTS of Assessors, Town Clerk, Town Treasurer, Sealer of Weights and Measures, and Building Department — Messrs. James and Codman.

On Highway Districts.

DISTRICT NO. 1, NORTHEAST — Mr. Humphrey.

DISTRICT NO. 2, NORTH — Mr. Craig.

DISTRICT NO. 3, SOUTHEAST — Mr. James.

DISTRICT NO. 4, NORTHWEST — Mr. Conant.

DISTRICT NO. 5, SOUTH — Mr. Codman.

REPORT.

The Selectmen submit the following report for the year ending January 31st, 1906:—

An increase of $92,408.13 in State, County and Metropolitan taxes, bringing the total up to $321,772.05, was met by keeping the regular annual appropriations at very nearly the same figures as in the year before and by reducing the special appropriations to be included in the tax levy by more than $70,000. Notwithstanding this prudence on the part of the town, the Assessors fixed the tax rate at $12, an increase of one-seventh, and the highest rate since 1897, although it was obvious that this rate would produce much more money than would be required.

Other notable matters have been the appropriation of $135,000 for a gymnasium and combined heating and lighting plant, the introduction of the universal water meter system and a liberal reduction in the water rates involving an important sacrifice in our financial resources, new five year awards for Metropolitan Sewer and Park expenses, the celebration of the two hundredth anniversary of the incorporation of the town, the arrival of the gypsy and brown-tail moths in force and a substantial decrease in the town debt.

Finances.

The town debt at the end of the year was $1,494,313, a decrease for the year of $126,161.

The new loans were:—

For widening Harvard and Washington streets . .	$20,000 00
For water meters	15,000 00

Both of these loans bear interest at 3 4-10 per cent; the former is payable in ten annual instalments, the latter in five.

The amount of debt paid off was $161,161, and the amount which becomes payable this year is $156,761, which is to be provided for by taxation. These payments in detail are as follows:—

Date borrowed.		Maturing 1905-06.	Maturing 1906-07,
1890–1895	Riverdale Park construction	$18,830 00	$18,830 00
1896	Longwood Playground construction	1,200 00	*800 00
1899–1903	Land for playgrounds	8,500 00	8,500 00
1901	Corey Hill Park	1,150 00	1,150 00
1903	Old Boston Reservoir	5,000 00	5,000 00

* Last instalment.

Date borrowed.		Maturing 1905-06.	Maturing 1906 07.
1894	Harvard street widening	$3,750 00	$3,750 00
1894	Washington street widening	3,050 00	3,050 00
1904–1905	Harvard and Washington streets widenings	4,000 00	4,000 00
1900–1902	Boylston street widening	28,500 00	28,500 00
1903	Land and stone crushing plant . .	1,200 00	1,200 00
1897–1898	Longwood avenue bridge	3,750 00	3,750 00
1893–1896	Village Brook channel	5,800 00	*5,800 00
1896	Druce street school house	2,800 00	*2,800 00
1902–1903	Manual Training High School . . .	8,000 00	8,000 00
1894–1895	High School building	10,000 00	10,000 00
1895	High School furnishing	*2,500 00	
1901	Land adjoining High School	1,350 00	
1895	Druce street lot	1,500 00	1,500 00
1903	Heath School lot	1,800 00	1,800 00
1904	Pierce Primary School	8,000 00	8,000 00
1904	Land, Washington, School and Prospect streets	5,500 00	5,500 00
1895–1896	Bath House	4,000 00	*2,500 00
1903	Land adjoining Bath House	1,000 00	1,000 00
1898	Construction of Court House and Police Station	7,500 00	7,500 00
1891–1903	Extension of Water Works . . .	19,481 00	19,481 00
1905	Water Meters	3,000 00	3,000 00
		$161,161 00	$156,761 00

The debt and interest charges may be roughly classified as follows:—

	Principal Feb. 15, 1905.	Interest Charges 1905–06.	Interest Charges 1906–07.
Parks and Playgrounds	$470,020 00	$17,160 38	$15,904 37
Water Supply	332,234 00	12,540 32	11,861 30
Streets and Bridges	297,100 00	10,592 02	9,318 26
Schools and Sites	240,050 00	9,607 64	8,408 38
Public Buildings and Sites . . .	149,100 00	5,411 09	4,803 29
Sewers and Drains	5,800 00	309 94	103 31
	$1,494,313 00	$55,621 39	$50,398 91

The appropriation needed for the current year for interest on debt now outstanding is $50,848.91, including $450 for overdue coupons not yet presented. To this must be added the interest on any new loans to be issued. A separate appropriation is made for interest on loans in anticipation of taxes.

The interest on the water debt was $12,540.32, and the instalments of water debt provided for by taxation amounted to $22,418. The ordinary expenses of the Water Department were

*Last instalment.

$44,787.03, so that the total paid from taxes for water purposes was $79,808.35. Receipts from water rates amounted to $81,811.65.

For 1906 the corresponding amounts to be appropriated for water purposes and paid from the taxes amount to $84,142.30. By vote of the town the water rates are to be 20 per cent lower.

The policy of keeping our debt in such shape that more than half of it can be paid off during the next six years, and the last of it in 1925-6, has been continued.

The tax rate for 1905 was $12, an increase of $1.50. The valuation was $90,852,400, an increase of $2,577,200. Of this increase $1,324,300 was on personal property, and $1,253,300 was on real estate. The increased rate applied to the valuation has resulted in an unappropriated balance in the treasury of $160,636.29, which suggests the question of whether some change in the law relative to fixing the tax rate may not be desirable. The rate should be determined by some one in possession of all the data, of which the valuation is only one. In many towns the Selectmen are also the Assessors. In cities the matter is determined by the charter. In Boston, for instance, the tax rate is fixed by the auditor, with the approval of the Mayor, and in Holyoke the rate is controlled through a committee, of which the Mayor is one.

Condition of Current Special Appropriations.

The enlargement of the Pierce Primary School has been finished and paid for, and the furnishing of it has also been paid for and the special appropriations for these purposes closed.

The amount appropriated for claims in connection with the construction of the Pierce Grammar School has been paid.

There is a balance in the appropriation for purchasing land for public playgrounds of $36,397.06 and the Park Commissioners recommend an additional appropriation of $100,000.

Of the appropriation of $2,000 for improving the Cypress street playground, $1,000 has been expended, and the Park Commissioners ask that $2,000, in addition to the balance, be appropriated for completing the work.

The appropriation made in 1904 for additional furnishing at the Manual Training High School has been drawn on to the extent of $854.07, and there remains a balance of $1,822.95 in it. The School Committee still intend to procure much of the machinery included in the original estimate but not yet ordered.

The appropriation of $3,000 for renovating the Lawrence School was added to at the meeting of January 31st, by $1,500

for completing the work and making certain purchases. There is a balance of $751.72 in the appropriation, but the purchases have not been finished.

The appropriation for improving the Pierce Primary School grounds has all been expended. There is balance of $1,611.85 in the appropriation for improving the Heath School lot, but the work has not yet been completed as explained in the report of the Park Commissioners.

For the construction of Dymoke street, along the westerly boundary of the Amory Playground, $5,300 was appropriated, and the borrowing of $5,000 of this was authorized. The street has been completed by the Park Commissioners at a cost of $4,341.37, which has been paid from the general balance in the treasury. The authority to borrow should now be rescinded.

The original appropriation for widening Harvard and Washington streets was $56,000. There was paid in 1903-4 from the general balance in the treasury $27,439.78, and $20,000 was borrowed in 1904, and an additional $20,000 in 1905, making $67,439.78 in all, of which $14,638.33 remains unexpended. The suits brought by Mr. Talbot and some of his tenants are still pending. There is still a balance of $2,016.01 in the appropriation for widening Brookline avenue with which to complete the work at the corner of Washington street. The appropriation for widening Cottage street has all been expended and the work completed. Griggs road has also been completed and the appropriation closed. There is a balance of $924.35 in the appropriation for Lee street, and it will require about $1,000 in addition to this for surfacing and opening for travel the easterly arm connecting with Boylston street.

Nothing has yet been done by the railroad towards building the bridge at Reservoir road in accordance with a decree of the Superior Court, and so the appropriation for extending the street to the bridge has not yet been drawn on. This work is likely to be begun in the spring. The improvement of the lot on Kent street, purchased for a side track, has been partly done and there is a balance of $2,470.29 to complete it with. The appropriation for land damages on Cypress place has all been used. There is a balance of $3,562.25 in the appropriation for town stable additions, no decision having been come to during the year as to the best method of increasing our stable facilities.

The sum of $15,000 was appropriated and borrowed for metering all the water services in the town. This work has all been done.

The appropriation of $2,500 for expert assistance to the Trustees of the Public Library in connection with plans for a new building has been drawn upon to the extent of $873.93, and the Trustees wish to replace the balance by a new appropriation of $3,000 to enable them to have a competition for plans for a new Library. There is a balance of $1,594.02 in the appropriation for the celebration of the 200th anniversary of the founding of the town. The appropriations made January 31st, for Verndale and Columbia streets and Middlesex road, and for the expenses of the Committee on improved financial relations with the State have not yet been drawn upon. No provision has been made for raising the money appropriated for a gymnasium and combined heating and power plant, and it remains to be decided whether this money should be borrowed or not.

State Tax.

Last year the State tax was $4,000,000, the highest on record, and our proportion of it was $112,200.

This year, owing to a change in the financial year, the regular State appropriations are for eleven months instead of twelve. Notwithstanding this, the estimates for ordinary purposes submitted to the Legislature at the opening of the session exceed last year's appropriations for the same purposes by a third of a million. While many items show a decrease on account of the shorter period covered, these are more than offset by increases amounting to nearly half a million in the expenses of institutions for the insane, which, however, are in part due to a change of system, and to that extent will not recur. There is a notable increase, too, of nearly $70,000 in the appropriations for interest on the State debt and for sinking fund requirements. Besides the regular appropriations there were last year appropriations classed as special, amounting to over $1,100,000, but at the beginning of the year only about $300,000 of special appropriations had been actually determined on for this year. Cash on hand and estimated receipts are a million and a half more than last year, but against this, according to the Auditor in his abstract, are deficiences, unpaid bills and unexpended appropriations available for use, amounting to some $900,000.

On the whole it may be said that the vexatiously obscure figures given of State affairs indicate a State tax this year of $3,000,000, which is in danger of being increased to $3,500,000 by additional special appropriations, which may, however, be offset by a closer calculation of probable receipts, the elimina-

tion of some of the deficiences and things and careful scrutiny and criticism of some of the estimates.

Our proportion of a State tax of $3,000,000 is $84,150.

County Tax.

In 1904 the entire Norfolk County tax was $162,500, but in 1905 it increased to $231,000, chiefly on account of operating the new Registry of Deeds and Probate building at Dedham, and paying a portion of the debt incurred for its construction. Also the sum of $10,000 was appropriated for converting the old building into court rooms. This amount proved insufficient and was not expended, but an appropriation of $15,000 is asked for this year instead. This, together with increases in a number of other items, chiefly salaries and compensation fixed by law, and maintenance of county buildings, brings the total sum now asked for by the County Commissioners to $284,688.55, an increase of more than $21,000 over last year's appropriation, but as the unappropriated cash on hand and estimated receipts exceed those of a year ago by more than $27,000, the prospective County tax is $6,000 less than that of last year, or $225,000. Brookline's proportion of a County tax of $225,000 is $88,023. Last year our County tax was $90,370.28.

The County debt, all incurred for building and furnishing the Registry of Deeds and Probate building, amounts to $310,000, payable $20,000 annually till 1920 and the balance in 1921. There is also a temporary debt of $100,000 for the Fore River bridge, the whole of which is carried by the County pending an award by a special commission appointed to assess the amount as between the County and municipalities and corporations specially benefited.

Metropolitan Sewer Tax.

A new five-year apportionment of the Metropolitan Sewer assessments for the South Metropolitan sewer system, for the years 1905-1909, has been made by a special commission appointed for the purpose by the Supreme Court. As in the three previous awards the basis adopted by the commission is that the various muncipalities contribute towards the interest and sinking fund requirements in proportion to the respective valuations of the territory to be drained and towards the cost of maintenance in proportion to population. This basis is an expensive one for Brookline, but it has been adopted so many times that it seems likely that it will now be made permanent by law. Under the new award Brookline's percentage of the interest and sinking fund charges is 21.73, and of the main-

tenance 7.73, which compare with 19.23 and 7.86 under the last previous award. The bonds issued for the South Metropolitan system amount in all to $7,702,912.

The extension of the high-level sewer across Brookline and Brighton, which has been explained in previous reports, is likely soon to be begun, as the Metropolitan Sewer Board reports that the time has now arrived when the construction of a portion of it should be started. The estimated cost of the whole of this sewer is $1,889,906, and of that portion of it now required $1,168,928. If the necessary legislation is passed, the rest of the year will be required for the preparation of detailed plans, and the construction will require two years more.

This sewer will cross the town from Pond avenue to Columbia street, and its construction will require the separation of our local surface water and sewer systems in all the lower parts of the town where the old combined system has always been in use. To accomplish this and fully avail ourselves of the new sewer may reasonably be expected to take two years or more after the completion of the Metropolitan sewer, although much of our work should be carried on in co-operation with the work of the Metropolitan Sewerage Board.

This year our Metropolitan sewer tax will be about $74,000, a slight reduction from last year, due to the decreased cost of maintenance caused by giving up the use of Boston's Moon Island outlet, as the new high-level sewer outlet is now in use, and the annual payments to Boston have stopped. The recent growth and present formidable proportions of this tax are shown in the following table.

The Commonwealth now charges interest on Metropolitan taxes from the time when the money is actually used to December 10th, when the taxes are paid.

	1902.	1903.	1904.	1905.	1906.
Sinking fund . .	$5,429 45	$8,359 00	$8,359 00	$9,936 91	$9,936 91
Interest		7,475 66	34,909 42	52,940 39	55,987 86
Maintenance . .	7,362 15	8,019 41	10,665 35	11,202 31	6,754 09
Interest in anticipation of taxes				1,737 62	1,200 00
Total Tax .	$12,791 60	$23,854 07	$53,933 77	$75,817 23	$73,878 86

Metropolitan Park Tax.

A new award of the Metropolitan Park assessments for the years 1905-1909 inclusive has been made by a special commission and accepted by the Supreme Court. By its terms the annual expense for maintenance and the interest and sinking fund

charges on the debt for parks which now (January 1st, 1906) amounts to $7,790,000 less $16,000, which, by chapter 391 of the Acts of 1903, is not chargeable on the District, is apportioned among the several cities and towns in the Metropolitan Parks District in proportion to their respective valuations, and our proportion of the whole is .04988. The expense for Nantasket Beach, the loans for which now amount to $700,000, is apportioned in the same manner, except that Cohasset is included in the District, which reduces our percentage to .0497.

The debt for boulevards now amounts to $4,485,000. One-half of the interest and sinking fund charge for this and one-half the cost of maintenance is borne by the Commonwealth, and of the remaining half 25 per cent falls on the municipalities in which the boulevards are constructed and 75 per cent on all the municipalities of the Metropolitan District in proportion to their respective valuations, and our percentage comes to .0374.

There is also the bridge between Somerville and Medford, called the Wellington Bridge, which carries ordinary traffic from the roads of one of those cities to those of the other, and also forms a link in the Middlesex Fells Parkway. For this a Metropolitan Parks debt of $200,000 has been incurred, although the cost of the bridge was considerably less than that. One-half of this debt, and of the cost of maintaining the bridge, falls upon certain cities and towns benefited by the usefulness of the bridge for general traffic, and the other half falls upon the Metropolitan Parks District and is apportioned according to valuation.

Besides all these is the Charles River Dam and Basin Improvement, for which loans amounting thus far to $650,000 have been issued. The cost of this also falls upon the Metropolitan Parks District, except that an amount not yet determined is to be deducted, representing the cost of a bridge between Cambridge and Boston, which is to be paid for by those municipalities. Pending the determination of this amount, the debt is being carried by the Commonwealth. The State also charges us interest from various dates up to December 10th, when our metropolitan taxes are paid.

It may be of interest to notice that of every $100,000 spent for constructing or maintaining metropolitan boulevards, $3,272.50 falls on the town under present apportionments, .0374 of 50 per cent through the Metropolitan District, and .02805 of the other 50 per cent, that being our proportion of the State tax.

Our Metropolitan Park assessment for 1906, subject to slight changes on account of interest and premiums, should be:—

For Parks	$29,684 41
Boulevards	5,745 06
Nantasket	2,516 42
Wellington Bridge	301 27
	$38,247 16
Interest to December 10th	425 00
	$38,672 16

This amount may be expected to increase somewhat year by year and to be much larger before long on account of the Charles River dam. The debt of the whole system increased $670,000 during the year 1905 and will increase $600,000 more this year, exclusive of the Charles River dam. The amounts to be appropriated for maintenance of the whole system this year are $363,892, compared with $294,800 last year.

This year, there will be an offset for us of a considerable amount, which comes about in this way. The new award is for five years beginning in 1905, but as it was not completed in time for last year's assessment, we were required to pay on the basis of the previous award, and accordingly paid $43,384.54, which exceeded the amount we should have paid had the new award been in operation and certain other credits to which we were entitled been adjusted, by $9,641.42, and that amount will be set off against our assessment this year, reducing it to $29,030.74, subject to the modifications already referred to.

The three awards which have been made of metropolitan park assessments have differed widely, but all have agreed in giving much weight to the valuation of the municipalities involved and in making some special charge upon those municipalities in which boulevards are constructed. These two principles may be considered as settled and may well be made the basis of permanent legislation on the subject.

Appropriations.

The amount of the annual appropriations recommended for the current financial year, as shown below, is $1,310,215.91, while the total amounts charged against the taxes and receipts of previous years, including special appropriations when not borrowed, were:—

1903.	1904.	1905.
$1,289,654 16	$1,317,249 81	$1,316,389 74

The net expenditures from all sources, after deducting payments on account of maturing debt, compare as follows:—

1903.	1904.	1905.
$1,413,754 98	$1,379,029 85	$1,206,285 61

The expenditure from special appropriations was much less than in any other year for a long time.

The borrowing capacity under the Municipal Indebtedness Act is $1,563,502.

The appropriations recommended for the current year are presented below in tabular form, both in groups and in detail. The formal vote authorizing and limiting the expenditure of the various appropriations will be presented later.

The amounts recommended for Schools, Library, Water, Parks and Forestry are recommended by the several boards having those matters in charge, and have not received the independent judgment of the Selectmen. The annual appropriation for Parks and Grounds, in accordance with recent practice, includes all items of new construction asked for which do not exceed $1,000 in amount.

By reason of the smaller amount likely to be needed for State, County and Metropolitan taxes (estimated to be more than $46,000 less than last year), it will be possible to provide for some, at least, of the proposed increases in local expenditures, the largest of which are for sewer and drain construction and for more permanent men in the fire department, without much, if at all, increasing the total regular appropriations over those of last year. These increases, however, are of a permanent character, while the relief from outside taxation is only temporary for this year, as already explained. The State tax, indeed, may turn out even this year to be larger than estimated for. Some falling off in receipts may be expected, particularly in water rates. The exceptional balance on hand, caused by the excessive tax rate of last year, should be used at least to a considerable extent in bringing about a correspondingly low rate this year. It affords no justification whatever for increased expenditure, waste or extravagance of any kind.

		Recommended 1906.	Expended 1905.	Appropriated 1905.
A.	Public Schools	$207,558 00	$200,991 28	$202,134 00
B.	Public Library	19,500 00	19,736 65	20,000 00
C.	Water Supply	49,800 00	44,787 03	46,300 00
D.	Public Parks and Grounds	23,125 00	22,389 59	22,725 00
E.	Care and Lighting of Streets	177,000 00	170,296 17	174,318 75
F.	Public Safety and Health	214,100 00	197,918 19	200,362 00
G.	Sewers and Drains	51,000 00	22,286 46	42,000 00
H.	Support of Poor and Soldiers' Relief	9,500 00	8,411 70	9,000 00
I.	State, County and Metropolitan Taxes	275,173 00	321,772 05	321,772 05
J.	Maturing Debt	156,761 00	161,161 00	161,161 00
K.	Interest	55,848 91	60,268 20	62,389 55
L.	Expenses of Administration	70,850 00	67,371 97	71,300 00
		$1,310,215 91	$1,297,390 29	$1,328,462 35

Annual Appropriations.

	TITLE.	Recommended 1906.	Expended 1905.	Appropriated 1905.
A.	1. High School	$38,772 00	$37,579 68	$37,735 00
	2. Grammar&Prim.Schools	105,679 00	102,983 39	102,976 00
	3. Kindergartens	16,044 00	15,665 31	15,822 00
	4. Manual Training & Domestic Arts	25,278 00	23,747 69	24,441 00
	5. General School Expenses	17,785 00	17,229 93	17,310 00
	6. Evening Schools . . .	2,000 00	2,186 86	2,250 00
	7. Vacation Schools . . .	2,000 00	1,598 42	1,600 00
B.	8. Public Library	19,500 00	19,736 65	20,000 00
C.	9. Water W'ks Maintenance	33,300 00	33,154 48	33,300 00
	10. Extension of Water W'ks	16,500 00	11,632 55	13,000 00
D.	11. Parks & Public Grounds	15,925 00	14,460 71	14,725 00
	12. Planting&Pres'rv'g Trees	7,000 00	7,000 00	1,000 00
	13. Brookline Cemetery . .	200 00	136 40	200 00
	14. Walnut Hills Cemetery .		792 48	800 00
E.	15. Highways	85,500 00	80,293 26	82,500 00
	16. Sidewalks	17,000 00	16,657 99	17,000 00
	17. Watering Streets . . .	18,500 00	18,318 75	18,318 75
	18. Lighting Streets . . .	56,000 00	55,026 17	56,500 00
F.	19. Police Department . .	71,250 00	68,478 61	68,835 00
	20. Police and Fire-Alarm Telegraph	6,875 00	7,235 83	7,350 00
	21. Fire Department . . .	82,575 00	73,605 16	73,627 00
	22. Public Health	36,500 00	32,157 19	34,000 00
	23. Bath House	9,500 00	9,457 93	9,500 00
	24. Building Department .	6,850 00	6,523 14	6,500 00
	25. Department of Weights and Measures . . .	550 00	460 33	550 00
G.	26. Construction of Sewers	25,000 00	8,215 36	25,000 00
	27. Construction of Surface-water Drains	20,000 00	10,388 18	12,000 00
	28. Maintaining and Repairing Sewers and Surface-water Drains . .	6,000 00	3,682 92	5,000 00
H.	29. Support of Poor	8,500 00	7,993 70	8,000 00
	30. Relief of Soldiers . . .	1,000 00	418 00	1,000 00
I.	31. State Tax	84,150 00	112,200 00	112,200 00
	32. County Tax	88,023 00	90,370 28	90,370 28
	33. Metropolitan Sewer Tax	74,000 00	75,817 23	75,817 23
	34. Metropolitan Park Tax	29,000 00	43,384 54	43,384 54
J.	35. Payment of Maturing Funded Debt	156,761 00	161,161 00	161,161 00
K.	36. Interest on Funded Debt	50,848 91	55,723 89	57,389 55
	37. Int. on Temporary Loans	5,000 00	4,544 31	5,000 00
L.	38. Selectmen's Department	9,500 00	9,475 45	10,000 00
	39. Assessors' Department	9,000 00	8,702 39	9,000 00
	40. Town Clerk's Departm't	7,500 00	6,125 97	7,550 00
	41. Treasury Department .	8,000 00	7,922 05	8,000 00
	42. Auditing and Accounting	3,250 00	3,149 64	3,150 00
	43. Engineering Department	13,000 00	12,803 01	13,000 00
	44. Town Hall and Janitor .	5,000 00	4,909 12	5,000 00

ANNUAL APPROPRIATIONS — *Continued.*

	TITLE.	Recommended 1906.	Expended 1905.	Appropriated 1905.
L.	45. Exterior Repairs of Town Buildings	$4,000 00	$3,445 59	$4,000 00
	46. Decoration Day	400 00	400 00	400 00
	47. Fourth of July	1,200 00	993 09	1,200 00
	48. Legal Expenses	5,000 00	4,998 28	5,000 00
	49. Printing Warrants & Repts	4,000 00	3,579 96	4,000 00
	50. Contingencies	1,000 00	867 42	1,000 00
		$1,310,215 91	1,297,390 29	1,333,462 35

Special Appropriations.

	TITLE.	Appropriated	Expended.	Balance.
1.	Altering and Enlarging Pierce Primary School	$14,901 66	$14,923 91	
2.	Furnishing Pierce Primary School	4,500 00	4,485 52	
3.	Furnishing Manual Training High School	2,677 02	854 07	$1,822 95
4.	Pierce Grammar School Claims	2,200 00	2,200 00	
5.	Lawrence School Renovation	4,500 00	3,748 28	751 72
6.	Heath School Lot Improvement	2,182 15	570 30	1,611 85
7.	Pierce Primary School Grounds Improvement	2,000 00	2,000 00	
8.	Land for Playgrounds	46,768 01	10,370 95	36,397 06
9.	Cypress Street Playground Improvement	2,000 00	1,000 00	1,000 00
10.	Dymoke Street Construction	5,300 00	4,341 37	
11.	New Library Plans	2,500 00	873 93	
12.	Water Meters	15,000 00	14,994 38	
13.	Brookline Avenue Widening	3,455 72	1,439 71	2,016 01
14.	Harvard and Washington Sts. Widening	21,623 33	6,924 00	14,698 33
15.	Cottage Street Widening	1,400 00	1,400 00	
17.	Griggs Road	2,500 00	2,408 97	
18.	Lee Street	968 35	44 00	924 35
19.	Reservoir Road	1,200 00		1,200 00
20.	Cypress Place Widening	887 50	887 50	
21.	Verndale Street	470 00		470 00
22.	Columbia Street	230 00		230 00
23.	Middlesex Road	1,000 00		1,000 00
24.	Freight Yard Improvement	2,914 35	444 06	2,470 29
25.	Town Stable Additions	3,562 25		3,562 25
26.	Celebration of 200th Anniversary	5,000 00	3,405 98	1,594 02
27.	Com. on Relations with State	250 00		250 00
28.	Municipal Gymnasium	100,000 00		100,000 00
29.	Heating, Lighting, and Power Plant	35,000 00		35,000 00
		$284,990 34	$77,316 93	$204,998 83

Proposed New Special Appropriations.

School renovation	$1,200 00
Land for Playgrounds	100,000 00
Cypress Street Playground	2,000 00
Park Building, Devotion Lot	5,500 00
Heath School Grounds and Water Works	3,500 00
Heath School Terrace	4,000 00
Library Building competition	3,000 00
Lee Street Construction	1,000 00
Laundry and Bath House	2,500 00
	$122,700 00

Highway Department.

The difference in the subdivision of the expenditure in this department in several years shows the effect of varying weather conditions. When, as in the winter of 1905-6, there is little snow and ice, there is more street cleaning and the work of repairing the streets is continued later in the season. Repair work is always made to depend on the balance in the appropriation, but as it seemed necessary to retain a part of the appropriation to provide for probable snow towards the end of the financial year, there is an unusually large balance unexpended. The open winter and mild days in January, when the frost came rapidly out of the ground, played havoc with some of our streets, and on this account more than would otherwise be the case is included in the estimate for repair work. It is proposed also to spend a little money on permanent pavements, although if any large work of this kind is to be undertaken, such as the paving of Boylston street up to Cypress street, a special appropriation for the purpose will be asked for. The question of additional stable accommodations should be settled during the year. While the watering of streets is not likely to cost quite so much as by reason of a very dry month of April it did last year, the appropriation of $18,500 is asked for in order that a few hundred dollars may be available for experiments with tar and other substances which are expected to keep down the dust as well as make it easier to keep the streets clean.

A petition was received asking that two dollars a day be paid to all able-bodied men employed in the department. Much consideration was given to this subject and to the closely related question whether the department should employ a permanent force of men chosen solely for efficiency, instead of as now giving a greater number of men certain kinds of work by turns and taking on some who are no longer capable of the harder kinds of work. The regular rate in the department is

$1.75 for a day of eight hours, but many men on account of the special character of their duties or of proved efficiency receive considerably more. The going rate paid by contractors who pick their men is twenty cents an hour for a nine hour day. The number of applicants for work is much greater than can be employed. On the whole, the Selectmen do not think the proposed change, with its probable consequences, is a good one.

	Recommended 1906.	Expended 1905.	Expended 1904.	Expended 1903.
Street cleaning and sectional care	$17,000 00	$18,232 98	$16,596 42	$16,446 12
Removal of snow and ice	14,000 00	11,597 03	22,485 94	14,217 94
Repairs and new work on streets	40,000 00	36,426 99	29,868 88	37,081 19
Maintenance of stable and equipment . . .	9,500 00	9,209 55	8,926 40	9,632 97
Superintendence . . .	5,000 00	4,826 71	4,608 59	4,093 55
	$85,500 00	$80,293 26	$82,486 23	$81,471 77

Lighting Streets.

The contracts for both electric and Welsbach lights expire in September, 1907, but a concession has been obtained from the Welsbach Company, in consequence of the reduction in the price which they have to pay for gas. There has been a decided improvement in the way the Welsbach lights are looked after. The appropriation asked for is based on the cost of the lights now in use at current prices, with a reasonable allowance for new lights. It is $500 less than the appropriation of last year.

242 Arc-lights @ 34 cents per night per light, or $124.10 per light per year		$30,032 20	
17 Parkway lights @ 33 cents per night per light, or $120.45 per light per year		2,047 65	
1 Half-arc light @ 20 cents per light per night		73 00	
660 Gas lights, 166 Naphtha lights } at an average cost of $28.50 per light per year . .	$23,541 00		
Less 10 cents per M. ft. on gas	759 92		
		22,781 08	
Estimate for new lights		1,066 07	
			$56,000 00

Police Department.

During the year, one patrolman was promoted to be a sergeant and one additional patrolman was appointed. This year an addition of $1200 to the appropriation is asked for to employ three additional men during the summer while regular men

are taking their vacations. There has been a striking decrease in the number of tramps applying for lodging at the police station. The question of having a stable attached to the police station remains undecided but it is an important matter. No special expenditures are contemplated in connection with the regular equipment and the ordinary running of the Police Station. The increased appropriation asked for is due to additional men, as explained above.

	Recommended 1906.	Expended 1905.
Salary of Chief	$2,200 00	
Salary of Captain	1,700 00	
Two Lieutenants @ $1,400 each	2,800 00	
Four Sergeants @ $1,250 each	5,000 00	
45 Patrolmen @ $21.00 per week (52 weeks)	49,140 00	
1 " appointed May 1, 1905	1,046 00	
1 " " May 14, 1905	1,039 50	
1 " " Nov. 8, 1905	950 50	
1 New Patrolman to fill vacancy	910 00	
Special Patrolmen for vacations	1,200 00	
Special Police	17 00	
Salaries	$66,003 00	$63,224 40
Maintenance of equipment	1,525 00	1,822 22
General expenses	3,022 00	2,906 99
Pension for Lieut. Dearborn	700 00	525 00
Total	$71,250 00	$68,478 61

Police and Fire Alarm Telegraph, Poles and Wires.

One additional police box was put in during the year on Washington street near Fairbanks street. This year it is proposed to buy a spare fire box to put in while any one of the others is out for repairs. Telephones for the police boxes have been purchased outright and there will no longer be an annual rental for them. A new wagon, suitable for the use of this department and capable of carrying a ladder conveniently, is provided for in the appropriation asked for.

The Gas Company has completed the burying of its wires on Beacon street and that street is now wholly free from poles except the poles from which the electric lights are hung and those which support the trolley wires.

The Elevated Railway has not carried out its promise made last year to remove its overhead feed and return wires on Washington and Boylston streets, but an effort will be made this year to get rid of them, and those on Cypress street between Boylston street and the car house as well.

No particular new underground work is contemplated, but much of the present underground wire must be renewed. As

there is a good deal of wire on hand, a smaller appropriation is asked for this purpose than the amount expended last year.

	Appropriations recommended for 1906.	Expenditures for 1905.
Salary of Superintendent	$1,900 00	$1,850 00
Wages of assistants	2,084 00	2,071 00
Horses, wagons, harness	1,050 00	862 52
Supplies and incidentals	716 00	678 39
Rent of telephones in police boxes		126 79
	$5,750 00	$5,588 70
New apparatus	125 00	150 00
Underground town wires	1,000 00	1,497 13
	$6,875 00	$7,235 83

Fire Department.

Burton W. Neal, who had held the office of Fire Commissioner for six years, ever since the office was established, retired at the expiration of his term in September at his own request, having brought the department to a high state of efficiency. Willard W. Estabrook was appointed as his successor. The successive increases in the cost of this department, which have been going on for a long time, have been chiefly due to the substitution of permanent men for call men. The difficulty of getting really available call men has increased and the greater efficiency gained by having enough permanent men always on hand to get the apparatus promptly to fires, and adequately man it as soon as it gets there, has become more and more indispensable. Even permanent men require days off, and there are long hours each day when they are far away at meals. The Commissioner in his report shows what permanent men are available to start with each piece of apparatus, and recommends a large increase in the number of permanent men to be substituted for call men, a part of the change to be made this year and a part next year. He wants $8,000 for this purpose alone this year. In this recommendation the Selectmen concur with the Commissioner.

	Recommended 1906.	Expended 1905.
Regular salaries	$58,063 50	$57,573 84
Maintenanceof equipment	10,355 00	9,717 99
Maintenance of stations	6,155 00	6,313 33
	$74,573 50	$73,605 16
10 additional permanent men	8,000 00	
	$82,573 50	

Sewers and Drains.

Comparatively few sewers have been called for this year and the expenditure has been much less than usual. More has been done in building surface-water drains. The list of sewers

and drains constructed is in the report of the Town Engineer. For the coming season more extensive sewer construction seems likely, and a more liberal appropriation is asked for for surface-water drains with which to make a beginning on the work of separating sewerage from surface drainage, which will require an additional set of pipes in all the streets in the lower part of the town now served by the combined system.

An addition of $1,000 to the usual appropriation for the care and maintenance of sewers and drains is asked for to remove a large deposit of sand which has accumulated at the mouth of the Chestnut street brook channel in Willow Pond which forms a part of the waterway in Riverdale Park. The mouth of this channel is now so clogged up that its usefulness is seriously impaired.

Exterior Repairs of Buildings.

Ordinary minor repairs of various town buildings, chiefly mending roofs and gutters, setting glass and painting, have been done as usual throughout the year as required and have cost $1,088.35. The more extensive repairs which have been found necessary consist of pointing the chimneys and mending the roof and conductors of the Town Hall, repairing the roofs of the Lawrence and Lincoln Schools, repairing and painting the Newton Street School, painting the High School and repairing its roof and walls. Some work has also been done on the house purchased from Mrs. Matthews, part of which was on the inside of the house.

The cost of all repairs, as described above, is as follows: —

Sundry minor repairs	$1,088 35
High School	880 00
Lawrence School	361 85
Lincoln School	229 04
Newton Street School	134 50
Town Hall	625 87
Matthews house	125 98
	$3,445 59

The walls of the Town Hall need a good deal of pointing, the cost of which is somewhat uncertain. To be in a position to do this work this year the Selectmen ask that the appropriation be made $4,000.

Gypsy and Brown-tail Moths.

These pests have become serious in Brookline and additional work and money must be devoted to their suppression. In

the past year the committee for planting and preserving trees has employed men and kept them at work on trees belonging to the town and on trees of individual owners as well, and the Park Commissioners have looked out for the trees under their care. A new law on the subject was passed by the Legislature (Chapter 381 of the Acts of 1905), by the terms of which the moths are declared to be public nuisances and a State Superintendent with large powers is provided to suppress them.

Towns are required under the direction of the Superintendent to destroy the moths, and he may, with the advice and consent of the Governor, require them to spend such amounts as he deems necessary. The Selectmen are required to send notices to owners of land infested with moths, requiring their destruction within a specified time. If the land-owners fail to act, the town, acting by such public officers or board as it may designate, is to do the work and the cost is to be assessed upon the land and becomes a lien on it. After a town has spent $5,000 in one calendar year, the Commonwealth reimburses 50 per cent of the excess over that amount, if the town has submitted to the State Auditor itemized accounts and vouchers showing the definite amount expended. A letter has been received from Mr. Kirkland, the State Superintendent, requesting that provision be made for the expenditure of $8,000 in 1906.

Suits against the Town.

The cases of the Town of Dedham, S. M. Weld and F. J. Stimson, against the town, growing out of the construction by the Water Department of a dam in Dedham, are still pending without action, and the cases of the mill owners on Mother Brook for damages caused by the taking of water are to be referred to a Commissioner. The suits brought by George N. Talbot and some of his tenants for damages caused by the widening of Harvard street are on trial before an auditor. The case of George Brooks and others for the same cause, in which there was an auditor's finding of $5,122.48, as reported last year, has been settled by the payment of $5,000, and the case of Patrick Johnson for damages to the house and land on Harvard street owned by him, was settled by the payment of $1,800. The land damage case of William A. Miller for land taken for the Washington street playground has been settled by the payment of the award. There is nothing new to report

in the accident cases of Mary Crowley, Nicholas J. Larkin, John and Mary Deegan and Annie J. Phillips. In the suit of John Brown for $15,000 damages, caused by the falling of the Brandon Trust building on Beacon street, judgment was entered for the town by consent. In the case of John Meehan, the driver of a watering cart, who, with his cart, fell off the top of the old reservoir into Walnut street, judgment was entered for the town on legal grounds after a verdict had been given for the plaintiff by the jury. The appeal of Frederick S. Bennett from a decision of the Assessors refusing to abate a tax assessed upon real estate on Babcock street was settled, the Assessors making a partial abatement. The land-damage cases of the Institution for Savings in Newburyport, and Edward H. Clark, growing out of the laying out of Summit path, have not been tried. The results of the petitions for the apportionment of Metropolitan Park and Sewer expenses have been explained above. New suits have been brought by Bertha Simpson for an injury caused by a fall on Aspinwall avenue, and by Warren C. Brown for an injury caused by a fall on Kent street. Mary A. Williams and others against the town, is an appeal from a decision of the Assessors refusing to abate a tax on personal property. Joseph F. Conant has brought an action in the Municipal Court to recover $12, the amount of tax assessed upon him for 1904, and paid under protest. His contention is that he is a non-resident.

To preserve the town's water supply from injury and the property at Cow Bay from irreparable damage by the construction of a proposed railroad in a destructive manner through Needham and West Roxbury, the Water Board and Selectmen took action, as authorized by the town, which resulted in the passage of an act by the Legislature, St. 1905, chap. 262, authorizing the Railroad Commissioners to fix anew the route of the proposed railroad and to prescribe the method of its construction. The Commissioners subsequently fixed the route in a manner satisfactory to the town, and the railroad is now being built. The town is entitled to damages for the land taken and construction of the railroad, but it is expected that these can be agreed upon without suit.

By the provisions of the statute which authorized the Gas Commissioners to fix the amount of the capital stock of the Consolidated Gas Company, the Selectmen of Brookline were given the right to appeal from the decision of the Commissioners. Accordingly, the Selectmen urged upon the Commissioners the importance of a low capitalization and asked for lower rates for gas, and employed counsel to appear at the hearings

upon the subject. Ultimately the matter was taken out of the hands of the Gas Commissioners and settled by the Legislature, which fixed the capital at an amount assented to by the company, and the company reduced the price for ordinary consumers from one dollar to ninety-five cents per thousand cubic feet from July 1st, 1905, and to ninety cents from January 1st, 1906.

In the matter of the petition for the removal of the grade crossing at Kerrigan place, mentioned in last year's report, a decree has been made which provides for closing up the crossing and extending White place for a short distance westerly to furnish an outlet for the houses on the northerly side of the railroad which are now reached over the crossing. The decree requires the town to do the work, and it is proposed to proceed with it this spring. The railroad has agreed to contribute $750 towards the cost of a new footbridge opposite the easterly end of the playground adjoining the Lincoln Primary School should the Selectmen request it at any time not later than January 1st, 1908.

A petition by the railroad for the removal of the grade-crossing at Reservoir lane has resulted in a decree providing for a new bridge at the end of Reservoir road, for extending which the town made an appropriation a year ago. It is expected that the railroad will do its part of the work this season.

The removal of these two perilous grade-crossings when accomplished will add greatly to the public safety and convenience.

Contracts.

Contracts were awarded as follows: —

For Concrete. — C. W. Lynam.

New sidewalks	75	cts. per sq. yd.
Skim-coating (cold work)	40	" " "
Skim-coating (hot work)	55	" " "
Sidewalk crossings	90	" " "
Street crossings	$1.25	" "
Driveways	1.00	" "
Gutters	1.25	" "

For Coal. — Metropolitan Coal Company.

Anthracite (2600 tons)

Furnace	$5.15	per net ton
Egg	5.32	" "
Stove	5.32	" "
Bituminous (1200 tons)	3.65	" "

Licenses.

Licenses were granted as follows: —

Common Victuallers.

P. Frederick Brine, "The Coolidge."
Timothy J. Burke, 106 Washington street.
Maximilliana Cavicchi, 115 Washington street.
Anthony Desemone, 32 Washington street.
Thomas J. Donovan, corner Cypress and Franklin streets and corner Chestnut street and Pond avenue.
James F. Gleason, Hammond street.
John G. Miller & Co., 1338 Beacon street.
George Nolan, 111 Washington street.
William J. Papouleas, 274 Washington street.
Everett E. Pierce, 235 Washington street.
George W. Riley, 1160 Boylston street.
Patrick M. Ryan, 111 Washington street.
Mortimer Sullivan, Clyde street.
Tifenk Johnson Co., 75 Harvard street.
Daisy Webb, 1262 Boylston street.
Henry M. Whitney, "The Beaconsfield," Beacon street.
J. A. Whitcomb, 2 Washington street.
Nicholas Salemme, 1266 Boylston street.

Innholder's License.

Fred M. Crosby, Hampton court.

Hackney Carriages.

Robert Patterson, six stands: 2 cor. Beacon and Harvard streets.
1 cor. Beacon and St. Mary's streets.
1 cor. Beacon and Carlton streets.
1 cor. Beacon and St. Paul streets.
1 cor. Beacon and Washington streets.
James Shiels, Hotel Beaconsfield.

Sixth Class Liquor Licenses.

Charles A. Bass, 1328 Beacon street.
Arthur W. Bowker, 87 Harvard street.
J. Everett Brown, 224 Washington street.
Thomas E. Burns, 127 Washington street.
G. Irving Gilcreas, 1624 Beacon street.
Louis H. Graves, 1363 Beacon street.
Alfred J. Hayman, corner Harvard and Beacon streets.
David C. Hickey, 243 Washington street.
G. Richard Hinckley, 113 Washington street.
John L. McGown, 135 Cypress street.

Intelligence Offices.

James Matthew Boten, 118 Washington street.
Esther M. Cilley, 328 Washington street.
Mrs. Mary Holmes, 77 Walnut street.
Ellen Ingraham, 40 School street.
Esther Phillips, 9 Harvard place.
Nellie Walsh, 122 Boylston street.
Cornelius H. Wolters, 1611 Beacon street.
Woman's Exchange, Union Building.

Junk Licenses.

William F. Carroll, 44 Porter street, Cambridge.
Aaron Fleischer, 114 Brighton street, Boston.
Thomas J. McGarry, Jr., Villa Lane.
James Murnaghan, 39 Porter street, Cambridge.
Simon Wolf, 46 Flora street.

Billiard and Pool Tables.

Andrew F. Conway, 97 Washington street.	3 Pool, 1 Billiard.
Charles Fossa, 29 Washington street.	3 Pool.
Thomas F. King, 6 Station street.	3 Pool.

Auctioneers.

Newell D. Atwood.
Cutler B. Downer.
Willard Y. Gross.
John J. Henry.
C. Ernest Judkins.
Charles S. Judkins.
Malcolm N. Jackson.
Robert F. Miller.
Frank Mosely.
George E. Rogers.
Harlow H. Rogers.
Benjamin P. Sands.
Edward D. Tucker.
Jacob W. Wilbur.
Jay G. Whittier.

Drain Layers.

Horace James.
Michael J. O'Hearn.
Thomas J. Kelley.
Bernard T. Malone.
James Moloney.
Thomas B. Sheehan.
Philip S. Allen.
James Driscoll & Son.
Dennis Driscoll.
Timothy Driscoll.
Johnson Brothers.
A. McMurtry & Sons.
B. F. Carroll & Co.
John Healey.
Simeon W. Brown, Jr.
John A. Rooney.
Timothy D. Sullivan.

James M. Codman, Jr.,
Horace James,
Nathaniel Conant,
William F. Humphrey,
William Craig,
Selectmen of Brookline.

COMPARATIVE STATEMENT OF RECEIPTS AND EXPENDITURES.

	1902.		1903.		1904.		1905.	
BALANCE from previous year . . .	. . . . .	$219,585 45	. . . . .	$154,419 87	. . . . .	$111,652 99	. . . . .	$95,312 88
Viz.:—General balance unappropriated,	$48,092 61	. . . . .	$53,949 81	. . . . .	$32,944 75	. . . . .	$7,542 19	. . . . .
Balances of special appropriations,	171,492 84	. . . . .	100,470 06	. . . . .	78,708 24	. . . . .	87,770 69	. . . . .
ANNUAL INCOME	. . . . .	1,247,338 98	. . . . .	1,268,649 10	. . . . .	1,285,550 74	. . . . .	1.467.763 85
Viz.:—From Current tax levy	747,720 49	. . . . .	763,819 27	. . . . .	819,331 36	. . . . .	962,057 28	. . . . .
" Previous levies	86,395 17	. . . . .	85,734 56	. . . . .	85,713 20	. . . . .	96,305 61	. . . . .
" Corporation tax	225,796 51	. . . . .	228,507 71	. . . . .	202,636 55	. . . . .	232,121 46	. . . . .
" Street railway tax	28,814 70	. . . . .	27,292 93	. . . . .	25,180 40	. . . . .	29,133 39	. . . . .
" Elevated railway tax . .	5,074 27	. . . . .	4,467 10	. . . . .	4,576 21	. . . . .	4,643 05	. . . . .
" Bank tax	36,813 57	. . . . .	40,924 93	. . . . .	26,450 97	. . . . .	26,870 70	. . . . .
" Betterments	250 00	. . . . .	. . . . .	. . . . .	700 00	. . . . .	. . . . .	. . . . .
" Sewer assessments	6,360 48	. . . . .	17,645 18	. . . . .	9,874 71	. . . . .	16,309 37	. . . . .
" Water-rates and meter rentals	78,684 61	. . . . .	83,114 91	. . . . .	83,632 07	. . . . .	81,811 65	. . . . .
" Rents	3,399 59	. . . . .	3,407 50	. . . . .	3,260 50	. . . . .	4,609 08	. . . . .
" Licenses	2,606 66	. . . . .	2,923 68	. . . . .	2,882 05	. . . . .	3,064 88	. . . . .
" Court fines	349 33	. . . . .	183 45	. . . . .	1,104 50	. . . . .	1,196 16	. . . . .
" Bath House fees	6,691 00	. . . . .	5,360 70	. . . . .	5,675 25	. . . . .	5,433 50	. . . . .
" Tuition fees	3,548 30	. . . . .	4,447 00	. . . . .	4,294 37	. . . . .	3,963 12	. . . . .
" Miscellaneous	14,834 30	. . . . .	820 25	. . . . .	10,238 60	. . . . .	249 60	. . . . .
BORROWED	. . . . .	120,000 00	. . . . .	274,000 00	. . . . .	250,000 00	. . . .	35,000 00
Viz.:—For Parks and playgrounds . .	. . . . .	. . . . .	100,000 00	. . . . .	. . . . .	. . . . .	. . . . .	. . . . .
" Old Boston Reservoir . .	. . . . .	. . . . .	100,000 00	. . . . .	. . . . .	. . . . .	. . . . .	. . . . .
" Water purposes	30,000 00	. . . . .	74,000 00	. . . . .	40,000 00	. . . . .	15,000 00	. . . . .
" School purposes	58,000 00	. . . . .	. . . . .	. . . . .	80,000 00	. . . . .	. . . . .	. . . . .
" Streets and bridges . . .	12,000 00	. . . . .	. . . . .	. . . . .	20,000 00	. . . . .	20,000 00	. . . . .
" Other buildings and land .	20,000 00	. . . . .	. . . . .	. . . . .	110,000 00	. . . . .	. . . . .	. . . . .
		$1,586,924 43		$1,697,068 97		$1,647,203 73		$1,598,081 73

Comparative Statement of Receipts and Expenditures,—*Continued.*

	1902.		1903.		1904.		1905.	
TOTAL EXPENDITURES from taxes and receipts	. . . . .	$1,221,830 57	. . . .	$1,265,687 22	. . . . .	$1,297,302 72	. . . . .	$1,308,282 15
ANNUAL EXPENDITURES for Maintenance and Extensions, and Maturing Debt.		$1,081,518 37		$1,144,282 07		$1,208,718 59		$1,290,128 72
Viz.: — For —								
A. Maintenance of the Public Schools.	$163,319 57	. . . . .	$179,587 04	. . . . .	$188,390 74	. . . . .	$200,991 28	. . . . .
B. Public Library . . . . . Maintenance of library	18,500 00	. . . . .	19,500 00	. . . . .	19,497 87	. . . . .	19,736 65	. . . . .
C. Maintenance and Ordinary Extension of Water Works. Maintenance of water works, extension of water works, salaries of superintendent, registrar, and water board.	49,749 26	. . . . .	39,647 22	. . . . .	52,682 56	. . . . .	44,787 03	. . . . .
D. Parks and Public Grounds. . . Park maintenance, care of public grounds, cemeteries, planting trees.	22,112 01	. . . . .	25,109 88	. . . . .	19,044 51	. . . . .	15,389 59	. . . . .
E. Care and Lighting of Streets . Highways, sidewalks, watering streets, lighting streets.	159,986 16	. . . . .	165,638 18	. . . . .	170,002 09	. . . . .	177,296 17	. . . . .
F. Public Safety and Health . . . Including police, police and fire alarm telegraph, fire department, public health, bath house, building department, weights and measures.	187,193 68	. . . . .	190,286 94	. . . . .	192,543 18	. . . . .	197,918 19	. . . . .
G. Care and Ordinary Extension of Sewers. Sewers and surface-water drains, care of sewers.	46,425 42	. . . . .	26,008 93	. . . . .	31,228 35	. . . . .	22,286 46	. . . . .

H. Support of the Poor and Relief of Soldiers.	$12,501 26	. . . . .	$12,597 49	. . . . .	$7,717 22	. . . . .	$8,411 70	. . . . .
I Taxes . . . . . State, county, and metropolitan.	148,426 27	. . . . .	191,378 18	. . . . .	229,363 92	. . . . .	321,772 05	. . . . .
J. Interest . . . . . Interest on funded debt and loans in anticipation of taxes, less interest received on balances and overdue payments.	47,595 25	. . . . .	52,014 80	. . . . .	54,696 69	. . . . .	53,006 63	. . . . .
J. Debt Account . . . . . Maturing debt paid from taxes.	151,211 00	. . . . .	171,661 00	. . . . .	172,861 00	. . . . .	161,161 00	. . . . .
K. Expenses of Administration . . Assessors', selectmen's, town clerk's, treasurer's, and engineering departments, auditing and accounting, maintenance of town hall, exterior repairs of town buildings, Decoration day, Fourth of July, legal expenses, printing warrants and reports, and contingencies.	74,498 49	. . . . .	70,852 41	. . . . .	70,690 06	. . . . .	67,371 97	. . . . .
EXCEPTIONAL EXPENDITURES paid from taxes and receipts.	. . . . .	$140,312 20	. . . . .	$121,405 15	. . . . .	$88,584 13	. . . . .	$18,153 43
EXCEPTIONAL EXPENDITURES paid from money borrowed or brought forward from previous years.	. . . . .	210,673 99	. . . . .	319,728 76	. . . . .	254,588 13	. . . . .	59,164 46
CASH ON HAND at close of year . . .	. . . . .	154,419 87	. . . . .	111,652 99	. . . . .	95,312 88	. . . . .	230,635 12
Consisting of balances of special appropriations	100,470 00	. . . . .	78,708 24	. . . . .	87,770 69	. . . . .	69,998 83	. . . . .
General balance unappropriated . . .	53,949 81	. . . . .	32,944 75	. . . . .	7,542 19	. . . . .	160,636 29	. . . . .
		$1,586,924 43		$1,697,068 97		$1,647,203 73		$1,598,081 73

REPORT

OF THE

CHIEF OF POLICE

OF

BROOKLINE,

MASSACHUSETTS,

FOR THE YEAR ENDING JANUARY 31, 1906.

BROOKLINE:
THE RIVERDALE PRESS: C. A. W. SPENCER.
1906.

REPORT.

BROOKLINE, MASS., February 1, 1906.

To the Honorable Board of Selectmen:—

GENTLEMEN,—I have the honor to submit herewith my seventh annual report as Chief of Police, for the year ending January 31st, 1906.

Department Organization.

Chief	1
Captain	1
Lieutenants	2
Sergeants	4
Patrolmen	49
Janitor	1
Janitress	1

Roster.

Rank.	Name.	Nativity.	Date of Appointment.
Chief	Alonzo W. Corey	Massachusetts	October 1, 1879
Captain	Albert S. Paige	Massachusetts	May 9, 1876
Lieutenant	George F. Dearborn *	Massachusetts	April 25, 1870
Lieutenant	B Frank Bartlett	Maine	April 3, 1882
Lieutenant	Joseph J. O'Connell	Massachusetts	April 30, 1879
Sergeant	Edward J. Mealy	Massachusetts	January 2, 1884
Sergeant	James Gleason	Massachusetts	April 3, 1882
Sergeant	Andrew Creelman	Nova Scotia	Dec. 15, 1886
Sergeant	George E. Stitt †	Massachusetts	May 9, 1887
Patrolman	Alden A. Manley §	Vermont	Nov. 29, 1880
Patrolman	Henry J. Graham	Vermont	April 3, 1882
Patrolman	George W. Piper	Massachusetts	May 9, 1887
Patrolman	Michael E. O'Day	New York	May 9, 1887
Patrolman	Emery E. Allen	Maine	January 2, 1888
Patrolman	Fred C. Gordon	Maine	June 7, 1888
Patrolman	John J. Sullivan	England	Sept. 1, 1890
Patrolman	John Crory	Ireland	May 13, 1891
Patrolman	Patrick A. Kelleher	Massachusetts	May 13, 1891
Patrolman	Charles C. Watterson	Ireland	May 13, 1891
Patrolman	James J. Phillips	Nova Scotia	May 16, 1892
Patrolman	Stephen D. Halloran	Massachusetts	May 16, 1892
Patrolman	Wilbur F. Merritt	Massachusetts	Feb. 8, 1893
Patrolman	James J. Powers	Massachusetts	May 1, 1893
Patrolman	John Johnson	Massachusetts	May 1, 1893
Patrolman	John Carmody	Massachusetts	May 1, 1893
Patrolman	H. Allen Rutherford †	Nova Scotia	Sept. 25, 1893
Patrolman	Michael C. Lynch	Massachusetts	May 15, 1895

* Retired on Pension, May 1, 1905.
† Assigned for duty in Detective Bureau.
§ Detailed at Police Station as House Watchman, from 9 P. M. to 7 A. M.

Roster.—*Continued.*

Rank.	Name.	Nativity.	Date of Appointment.
Patrolman	William Dugan	New York	June 18, 1895
Patrolman	John T. Connor	Massachusetts	Dec. 23, 1895
Patrolman	James McDonald	Ireland	June 15, 1896
Patrolman	Thomas J. Craig	Ireland	June 15, 1896
Patrolman	Joseph J. Carroll	Massachusetts	June 15, 1896
Patrolman	Michael F. Manley	Massachusetts	June 15, 1896
Patrolman	James Comerford	Ireland	March 8, 1897
Patrolman	Joseph F. Harvey	Massachusetts	May 17, 1897
Patrolman	James P. Mead	Massachusetts	May 17, 1897
Patrolman	Michael F. Fleming	Massachusetts	May 17, 1897
Patrolman	John A. Moloney	Massachusetts	Oct. 23, 1899
Patrolman	John A. Minahan	Massachusetts	Dec. 26, 1899
Patrolman	Henry M. Fogerty	Massachusetts	Jan. 26, 1900
Patrolman	William Dalzell	Ireland	May 7, 1900
Patrolman	Charles B. M. Knowles	Nova Scotia	May 7, 1900
Patrolman	Wilber F. Atwood	Massachusetts	May 16, 1901
Patrolman	Robert J. Evans	Massachusetts	May 16, 1901
Patrolman	Thomas J. McDonald	Massachusetts	May 16, 1901
Patrolman	Charles E. Downs	Maine	May 16, 1901
Patrolman	Frederick C. Munsil	New York	Sept. 30, 1901
Patrolman	Henry F. Pinner	Massachusetts	April 21, 1902
Potrolman	James H. Tolman	Massachusetts	April 21, 1902
Patrolman	Thomas A. Mahon	Massachusetts	July 7, 1902
Patrolman	Peter F. Kelleher	Massachusetts	May 6, 1903
Patrolman	Melvin H. Wharton	Maine	Feb. 1, 1904
Patrolman	Matthew Moreland	Ireland	May 1, 1904
Patrolman	Alexander B. Johnston	Ireland	May 23, 1904
Patrolman	William P. Downs ‡	Maine	Oct. 24, 1904
Patrolman	Michael J. Cunniff	England	April 24, 1905
Patrolman	David Minnis	Ireland	May 8, 1905
Patrolman	Patrick J. Brogan	Ireland	Nov. 7, 1905
Janitor	Thomas Stanford		
Janitress	Eliza A. Duffy		

‡ Resigned December 25, 1905.

Changes.

There were three patrolmen appointed to the force during the year; one patrolman resigned, one officer was retired on pension and three promotions were made.

The following list shows the appointments, all made under civil service rules:—

Name	Date of Appointment
Michael J. Cunniff	April 24, 1905
David Minnis	May 8, 1905
Patrick J. Brogan	November 7, 1905

Lieutenant George F. Dearborn was retired on pension May 1, 1905, after an honorable and faithful service of thirty-five years. Lieutenant Dearborn was appointed to the force April 25, 1870, promoted to sergeant July, 1878, and to lieutenant May, 1891.

Patrolman William P. Downs resigned December 25, 1905.

The following promotions were made necessary by the retirement of Lieutenant Dearborn:—

Sergeant Joseph J. O'Connell was promoted to lieutenant and Patrolman Andrew Creelman to sergeant.

To increase the efficiency of the detective bureau, Patrolman George E. Stitt, who has been detailed to that branch of the service for several years, was promoted to the rank of sergeant.

Number of Days Lost.

Rank.	Name.	Vacation.	Sickness or Death in Family	Excused for other Causes	Sickness or Di-ability	Suspen-ded.	Total.
Chief	Alonzo W. Corey	9		8			17
Captain	Albert S. Paige	9					9
Lieutenant	B. Frank Bartlett	14					14
Lieutenant	Joseph J. O'Connell	14					14
Sergeant	Edward J. Mealy	14			7		21
Sergeant	James Gleason	14					14
Sergeant	Andrew Creelman	14			18		32
Sergeant	George E. Stitt	14					14
Patrolman	Alden A. Manley	14	3		5		22
Patrolman	Henry J. Graham	14			21		35
Patrolman	George W. Piper	14			71		85
Patrolman	Michael E. O'Day	14			45		59
Patrolman	Emery E. Allen	14			9		23
Patrolman	Fred C. Gordon	14					14
Patrolman	John J. Sullivan	14			3		17
Patrolman	John Crory	14			28		42
Patrolman	Patrick A. Kelleher	14					14
Patrolman	Charles C. Watterson	14					14
Patrolman	James J. Phillips	14					14
Patrolman	Stephen D. Halloran	14			11		25
Patrolman	Wilber F. Merritt	14			8	7	29
Patrolman	James J. Powers	14			3		17
Patrolman	John Johnson	14			15		29
Patrolman	John Carmody	14			5		19
Patrolman	H. Allen Rutherford	14					14
Patrolman	Michael C. Lynch	14					14
Patrolman	William Dugan	14					14
Patrolman	John T. Connor	14					14
Patrolman	James McDonald	14					14
Patrolman	Thomas J. Craig	14			1		15
Patrolman	Joseph J. Carroll	14	3		1		18
Patrolman	Michael F. Manley	14			6		20
Patrolman	James Comerford	14					14
Patrolman	Joseph F. Harvey	14					14
Patrolman	James P. Mead	14	2				16
Patrolman	Michael F. Fleming	14	3				17
Patrolman	John A. Moloney	14	3	1			18
Patrolman	John A. Minahan	14			6		20
Patrolman	Henry M. Fogerty	14			4		18

Number of Days Lost.—*Continued.*

Rank.	Name.	Vacation.	Sickness or Death in Family	Excused for other Causes.	Sickness or Disability	Suspended.	Total.
Patrolman	William Dalzell	14					14
Patrolman	Charles B. M. Knowles	14	3		5		22
Patrolman	Wilbur F. Atwood	14			3		17
Patrolman	Robert J. Evans	14					14
Patrolman	Thomas A. McDonald	14			3		17
Patrolman	Charles E. Downs	14					14
Patrolman	Frederick C. Munsil	14			1		15
Patrolman	Henry F. Pinner	14			7		21
Patrolman	James H. Tolman	14			1		15
Patrolman	Thomas A. Mahon	14					14
Patrolman	Peter F. Kelleher	14					14
Patrolman	Melvin H. Wharton	14			2		16
Patrolman	Matthew Moreland	14			6		20
Patrolman	Alexander B. Johnston	14					14
Patrolman	William P. Downs				1	18	19
Patrolman	Michael J. Cunniff				10		10
Patrolman	David Minnis						
Patrolman	Patrick J. Brogan						

Arrests.

Total number of arrests 658

Males	611	Juveniles	183
Females	47	Residents	406
Married	258	Non-residents	252
Single	400		

Residents arrested for drunkenness 108

Non-residents arrested for drunkenness 100

Nationality :—

Canada	1	Newfoundland	4
Cape Breton	1	Nova Scotia	14
England	14	Poland	3
France	1	Prince Edward Island	3
Germany	9	Russia	7
Greece	2	Scotland	3
Ireland	123	Sweden	2
Italy	9	Syria	4
New Brunswick	3	United States	455

Causes of Arrest.

Offences against the person : —

Assault	2	
Assault and battery	32	
Assault on a police officer	1	
Robbery	2	
Manslaughter	1	
		38

Offences against property: —

Breaking, entering and larceny	15	
Breaking and entering with attempt to commit larceny	1	
Breaking and entering, attempt	2	
Concealing mortgaged property	1	
Larceny	73	
Larceny, attempt	2	
Larceny in a building	3	
Larceny by false pretence	3	
Malicious mischief	15	
Receiving stolen property	1	
Trespass	62	
		178

Offences against public order, etc.: —

Adultery	2
Automobile law, violating	16
Bastardy	6
Bigamy	1
Careless driving	1
Collecting junk without a license	3
Contempt of court	4
Cruelty to animals	5
Discharging fire-arms in a public street	1
Disturbing the peace	7
Drunkenness, first arrest for	168
Drunkenness, second arrest for	18
Drunkenness, third arrest for	4
Drunkenness, common	8
Eavesdropping	2
Forgery	1
Indecent exposure	1
Insanity	6
Indecent and insulting language	7
Keeping an unlicensed dog	2
Keeping a dangerous dog	1
Kicking football in a public street	3
Lewdness	2
Liquor law, violating	1
Lord's day, gaming on	5
Lord's day, being present at a game on	2
Making a bonfire	2
Making a bonfire on the land of another	2
Non-support	2
Obstructing a public way	9
Opening a public street without a permit	1
Park rules, violating	29
Peddling without a license	14
Peddling without a permit	3
Profanity	5

Profane and indecent language	1	
Rude and disorderly conduct on a public street	37	
Runaways	3	
Selling milk not of standard quality	2	
Stubbornness	3	
Suspicious acting persons	2	
Throwing missiles on a public street	3	
Tramp	2	
Truancy	4	
Vagrancy	18	
Violating terms of parole	3	
Violating terms of probation	3	
Walking on railroad track	17	
		442

Recapitulation.

Offences against the person	38	
Offences against property	178	
Offences against public order, etc.	442	
		658

Miscellaneous Work.

Accidents reported and assistance rendered	58
Complaints investigated	340
Dead animals (mostly dogs) reported to the Superintendent of Streets and buried	23
Disabled horses reported	11
Disturbances quelled without arrest	49
Dogs killed	25
Dogs reported lost	253
Dogs found	127
Fires extinguished without alarm	13
Gas leaks reported	29
Lost children found and cared for	50
Lights reported burning in vacant houses	44
Messages delivered	54
Nuisances reported	21
Obstructions and dangerous places reported and lanterns furnished at night	144
Officers off duty reporting at fires	584
Officers detailed for public service (1365 hours extra duty)	480
Officers detailed by request of citizens	319
Residences found open and secured or owners notified	339
Residences temporarily unoccupied and special care requested	672
Runaway horses caught	16
Sick and disabled persons assisted	43
Stores found unfastened and secured	204
Stray animals cared for	68
Street excavations, number reported	796
Street lamps reported defective	443

Suicides reported	1
Town warrents and documents distributed	86,025
Water leaks reported	48
Water running to waste, number of reports	26
Wires burning trees, number of reports	5
Wires broken, number of reports	9

Juvenile Offenders.

Total number of juveniles arrested	183
Reprimanded and released	51
Arrested for police of other places	1
Arraigned in court	131
Found guilty	115
Found not guilty	10
Complaints nol prossed	2
Case continued	4
Fined	53
Complaint placed on file	29
Placed on probation	22
Sentenced to Reformatory	1
Sentenced to Lyman School	5
Sentenced to Truant School	1
Sentenced to Industrial School	1
Defaulted	2

Lodgers.

Number of persons furnished with lodgings	143
Males	138
Females	5
Under the age of twenty years	11
Between the ages of 20 and 30 years	26
" " " " 30 " 40 "	37
" " " " 40 " 50 "	44
" " " " 50 " 60 "	23
" " " " 60 " 70 "	2

Nationality: —

Canada	4	Prince Edward Island	2
England	4	Poland	1
Finland	1	Russia	1
Ireland	28	Scotland	3
New Brunswick	2	Sweden	4
Nova Scotia	5	United States	88

Occupations: —

Building trades	9	Laborers	89
Domestic servants	5	Printers	6
Iron workers	9	Shoemakers	3
Machinists	8	Various other employments	11
Mill operatives	3		

July 6, 1905, the State Board of Health, under authority granted them by Chapter 344 of the Acts of 1905, issued certain regulations governing the matter of lodging tramps and vagrants, since which time no such persons have been accommodated with lodgings at this Station.

Police Signal System.

The police signal system has forty-one stations, one box having been installed the past year.

The locations of the signal boxes are as follows: —

Circuit No. 1.

121 Tappan street, opposite Gardner road.
122 Warren street, corner Cottage street.
123 Warren street, corner Clyde street.
124 Clyde street, near Newton street.
125 Boylston street, corner Chestnut Hill avenue.
131 Boylston street, corner Hammond street.
132 Boylston street, corner Sumner road.
133 Buckminster road, opposite Holland road.
134 Goddard avenue, corner Rockwood street.
141 Middlesex road, corner Norfolk road.

Circuit No. 2.

21 Windsor road.
23 Washington street, opposite Fairbanks street.
24 Washington street, near Brighton line.
25 Winthrop road, near Gardner road.
212 Beacon street, opposite Dean road.
213 Fisher avenue, near Clinton road.
214 Beacon street, opposite Marion street.
215 Washington street, opposite Park street.
221 Washington street, corner Beacon street.
223 York terrace, near Summit avenue.

Circuit No. 3.

31 Naples road, corner Abbottsford road.
32 St. Paul street, corner Freeman street.
33 St. Paul street, corner Sewall avenue.
34 Aspinwall avenue, corner Toxteth street
35 Harvard street, corner Beacon street.
36 Williams street, corner Harvard street.
312 Harvard street, near Brighton line.
313 Beacon street, opposite Kent street.
314 Essex street, corner Mountfort street.
321 Carlton street, corner Monmouth street.

322 Kent street, corner Longwood avenue.
323 School street, near Harvard street.
331 Winchester street, near Thorndike street.
332 Babcock street, opposite Winslow road.

Circuit No. 4.

12 Sewall street, corner Franklin street.
13 Washington street, corner Brookline avenue.
14 Washington street, corner High street.
15 High street, opposite Cumberland road.
16 Davis avenue, near Cypress street.
17 Cypress street, corner Walnut street.
18 Walnut street, near Walnut path.

Number of duty and telephone calls recorded	219,023
Number of wagon calls for arrest	195
Number of ambulance calls	80
Number of miles run by patrol wagon	502
Number of miles run by ambulance	725

Crime.

The most serious offence committed during the year occurred late on the night of March 11th, when a citizen was assaulted and robbed on Dean road by three colored men. One of the men was arrested in Village square, soon after the robbery, by Captain Albert S. Paige and Patrolman Michael F. Fleming, and is now undergoing a sentence of ten years in the State Prison. Later in the night a second man implicated in the robbery was fatally shot by Captain Paige while endeavoring to escape arrest; the third man is still at large. Particular credit is due both Captain Paige and Patrolman Fleming for their prompt action in this matter, and it is cause for sincere congratulation that neither of the officers were injured, as both the highwaymen were armed.

Several cases of house-breaking have occurred. In most instances the houses entered were temporarily unoccupied and notice not given this office, but the loss in the aggregate is not large.

Detective Bureau.

The following report of Captain Paige shows the work of the detective bureau for the year: —

To Alonzo W. Corey, Chief of Police:—

Dear Sir,— I respectfully submit the following report of the work done by the detective bureau for the year ending January 31, 1906.

Arrests:—

Assault and battery	9
Adultery	2
Automobile law, violating	15
Bastardy	6
Bigamy	1
Breaking and entering	12
Contempt of court	2
Drunkenness	1
Fornication	1
Infanticide	1
Larceny	51
Larceny in a building	1
Lewd and lascivious	1
Manslaughter	1
Mortgaged property, concealing	1
Non-support	2
Peddling without a license	1
Robbery	2
Receiving stolen property	1
Stubborn child	1
Town By-law, violating	2
Tramp	1
Truancy	1
Vagrancy	5
Violating terms of probation	1
Amount of property reported stolen	$5,181 50
Amount of property recovered	2,537 00
Amount of property reported stolen in Brookline in 1902, 1903, 1904, and recovered in 1905	1,100 00
Amount of property stolen in other places and recovered in Brookline	925 00
Number of criminal cases investigated	565
Number of suspicious acting persons brought to the police station, examined and released	35
Number of settlement cases investigated	41
Number of insane persons committed	15

I wish to thank officers and patrolmen for valuable assistance rendered.

Albert S. Paige,
Captain, Detective Bureau.

Complimentary Mention.

Under this head, in addition to the officers previously commended in this report, Captain Paige and Patrolman Fleming, I beg to add the name of Patrolman William Dalzell, for the arrest of one of three burglars early on the morning of November 15th, and the recovery of the property stolen. The man arrested in this instance is now serving a sentence of seven years in the State Prison.

The Force.

The discipline of the force has, in the main, been well maintained and the many and varied duties of the rank and file have been performed in a highly intelligent and conscientious manner. I again tender them, one and all, my sincere thanks for their earnest co-operation.

Recommendations.

I beg to recommend that a stable be built for the use of this department, and quote from my report of last year:

"In order to increase the efficiency of this service (patrol service), I beg to recommend that a stable for the use of this department be erected on land now owned by the town, on which the stable formerly occupied by the Chase Express Company now stands. (This stable has since been removed.) Under the present arrangement for the care of the horses of the department, delays in responding for calls for police, either for arrests, alarms of fire, ambulance, or for any emergency where they may be needed, are unavoidable, and delays, if only of a few minutes, seriously interfere with the service of the department."

I also recommend that a sufficient sum be appropriated to allow for the employment of three special officers, to be taken from the civil service list, during the vacation season. This would require about $1200.00.

Respectfully,

Alonzo W. Corey,

Chief of Police.

REPORT

OF THE

FIRE COMMISSIONER

OF

BROOKLINE,

MASSACHUSETTS,

FOR THE YEAR ENDING JANUARY 31, 1906.

BROOKLINE:
THE RIVERDALE PRESS: C. A. W. SPENCER.
1906.

REPORT.

Office of the Fire Commissioner,
342 Washington Street, Brookline, February 5, 1906.

To the Honorable Board of Selectmen:—

Gentlemen:—I herewith respectfully submit the annual report of the Fire Department for the year ending January 31, 1906.

I entered upon my duties as Fire Commissioner September 6, 1905. There have been a large number of alarms, but no serious fires during the year. The houses of the department are in fair condition. There are four horses in the department which should be replaced this coming year. The apparatus is in fair condition and should require only ordinary repairs during the current year, but some improvements could be added to good advantage.

The most serious defect I have found in the department is in not having a sufficient number of permanent men to handle the apparatus. The town is largely dependent on call men, and as they are employed in different pursuits to earn a livelihood, the department must of course be given second consideration by them. For this reason at the start of a fire there are times when the force of men is insufficient. This may prove a very serious matter. So far the town has been fortunate in not having any conflagrations. This I attribute to the timely discovery of the fires, the good work done by the permanent force, and the exceptional interest taken by the call men. I hope the town may see its way clear at no very distant date to increase the appropriation sufficient to put the department on a permanent basis, so that when an alarm is sounded we can count on a sufficient force to man the apparatus in a proper manner.

Arrangements have been made with the Fire Commissioner of Boston to have their tapper circuit extended into the fire headquarters of Brookline, and we in return are to extend our fire alarm circuit to the Boston Fire Department house on Longwood avenue. By this arrangement it will be possible for each department to render assistance to the other promptly.

Recommendations.

I would recommend that the sum of eight thousand dollars be appropriated for ten additional permanent men.

I have received a petition from the permanent men asking for one day off in eight. I consider this a reasonable request. They are on duty at the stations twenty-one hours out of the twenty-four, and answer alarms which occur during meal hours.

The above estimate would allow the permanent men one day in eight, and would materially strengthen the department. I have also received a petition from the call men for an increase in pay, which at the present time is one hundred dollars a year. The call men who are detailed to sleep in stations and who are called upon to answer still alarms between the hours of 10.30 P. M. and 6.30 A. M. should have their pay increased to one hundred and fifty dollars a year.

The number of men assigned to each apparatus: —

Apparatus.	Permanent Men.	Call Men.
Hose I.	1 Lieutenant	6
	3 Privates	
Chemical I.	1 Lieutenant	2
	1 Private	
Hose II.	1 Captain	4
	2 Privates	
Ladder II.	1 Captain	2
	1 Lieutenant	
	5 Privates	
Combination III.	1 Lieutenant	2
	2 Privates	
Engine I.	1 Captain	4
Hose III.	1 Lieutenant	
	1 Engineer	
	3 Privates	
Combination I.	1 Captain	2
	1 Lieutenant	
	3 Privates	
Combination II.	1 Captain	2
	4 Privates	
Ladder I.	1 Captain	6
	1 Lieutenant	
	3 Privates	
Engine II.	1 Engineer	
	1 Driver	
Combination IV.	1 Lieutenant	
	2 Privates	
	45	30

Chief. Assistant Chief. Chief's Driver.

Fire Record.

During the past year the department has responded to 188 calls, viz.: 75 bell alarms and 113 still or telephone alarms. The causes of these alarms were as follows: —

Upsetting of lantern	1	Explosion of magic lantern	1
Plumbers thawing pipes	2	Snap matches	1
Burning soot in chimney	16	Lamp explosion	2
Defective flue	2	Painters' lamp	2
Lighted match dropped in waste basket	1	Children and matches	12
Lighted match dropped in rubbish	2	Sparks from chimney	1
Unknown	50	Steam from manure pit	1
Kerosene fire	1	Hot ashes in wooden barrel	4
Spontaneous combustion	5	Kettle tar boiling over	2
Oiled rags igniting	3	Mice and matches	3
Boiling over of fat	3	Sparks from pipe	3
Electric wires	3	Smoky stove	7
Hot resistance box	3	Gas jet in contact with curtain	3
Smoking in bed	1	False alarms	2
Locomotive sparks	21	Gasolene explosion	3
Sparks from bonfire	5	Lightning	2
Lit by boys	17	Overheating boiler	1
Sparks from forge	1	Needless	1
		Total	188

Fires and alarms for each month of the year: —

February	8	September	6
March	12	October	14
April	42	November	32
May	16	December	8
June	17	January	11
July	14		
August	8	Total	188

Fires and alarms for each day of the week: —

Sunday	27	Friday	28
Monday	18	Saturday	27
Tuesday	36		
Wednesday	25	Total	188
Thursday	27		

The loss, valuation and insurance, as nearly as could be ascertained, were: —

Value of buildings and contents	$658,300 00
Insurance of buildings and contents	566,125 00
Damage of buildings and contents	13,779 00
Insurance paid on buildings and contents	13,719 00

Property in Charge of the Commissioner.

Fire Station.	Location.	Apparatus.
A	Washington street	Hose 1, Chemical 1.
B	Washington street	Hose 2, Ladder 2.
C	Monmouth street	Combination 3.
D	Pound lane	Engine 1, Hose 3.
E	Devotion street	Comb. 1, Spare Hose Wagons.
F	Heath street	Combination 2.
G	Washington street	Engine 2, Ladder 1, Comb 4.

Hose.

Amount of hose purchased and condemned during the year: —

Purchased:	leading hose	1,600 ft.
"	chemical hose	100 ft.
"	suction hose	12 ft.
Condemned:	leading hose 2½ in.	1,150 ft.
"	chemical hose	100 ft.

Amount of hose in use and in storehouse Feb. 1st, 1906: —

In Use		In Storehouse	
Leading hose 2½ inch	11,000 ft.	Leading hose	1,000 ft.
Chemical hose	950 ft.	Small hose	150 ft.
Small hose ½ inch	300 ft.		
Suction hose	72 ft.		

Horses.

Purchased during the year	2
Died during the year	1
Sold or exchanged during the year	2
Number in use	32
Winter horses	5

Appropriations.

I would respectfully recommend the following appropriations: —

Current expenses of the Fire Department	$74,573 50
Allowance for ten permanent men	8,000 00

In conclusion, I would thank the officers and members of this department and the town officials and members of the several departments for assistance rendered to this department.

Respectfully submitted,

Willard W. Estabrook,
Fire Commissioner.

Fire Alarms, Losses and Insurance for Year Ending Jan. 31, 1906.

Feb. 3. Still, 6.20 P. M. For fire in house 346 Kent street, owned and occupied by Francis Shaw. Value of building and contents, $10,000; insurance on same, $9,500. Damage, $25; insurance paid, $25. Cause, plumbers thawing pipes.

Feb. 4. Telephone, 5.37 P. M. For chimney fire in house 181 Walnut street, owned by heirs of E. S. Philbrick, occupied by J. D. Lovett. No damage. Cause, burning soot in chimney.

Feb. 4. Telephone, 10.45 P. M. For fire in house 1101 Boylston street, owned by Francis Amory, occupied by L. O. Granett. No damage. Cause, burning soot in chimney.

Feb. 5. Box 46, 7.39 P. M. For fire in stable 123 Sewall avenue, owned by Clara W. Anthony, occupied by Edgar W. Anthony. Value of building and contents, $7,500; insurance on same, $6,000. Damage, $800; insurance paid, $800. Cause, defective flue.

Feb. 13. Still, 7.15 P. M. For fire in house 31 Clinton road, owned by Elizabeth S. Addicks, occupied by G. H. Finn. No damage. Cause, back draft.

Feb. 20. Telephone, 11.04 P. M. For fire in house 100 Tappan street, owned and occupied by Sarah C. and Lucy S. Davis. Value of building and contents, $11,000; insurance on same, $10,000. Damage, $75; insurance paid, $75. Cause, match dropped in waste basket.

Feb. 21. Telephone, 6.51 P. M. For dump fire on St. Paul street, on land owned by town of Brookline. No damage. Cause unknown.

Feb. 27. Box 14. For fire in house 13 Roberts place, owned and occupied by T. J. Kelleher. Value of building and contents, $2,200; insurance on same, $2,200. Damage, $25; insurance paid, $25. Cause, match dropped in rubbish in cellar.

Mar. 1. Still, 2.40 P. M. For fire in shed, Warren street, owned by A. Lowell. Damage slight. Cause unknown.

Mar. 3. Box 5, 5.20 P. M. For fire in building, 41 Station street, owned by John C. Cobb, occupied by C. S. Hald. Value of building and contents, $7,000; insurance on same, $6,500. Damage, $25; insurance paid, $25. Cause, kerosene getting afire.

Mar. 3. Box 6, 6.39 P. M. For fire in National Bank building, Harvard street, owned by Brookline National Bank, occupied by bank and others. Value of building and contents. $75,000; insurance on same, $70,000. Damage, $570; insurance paid, $570. Probable cause, spontaneous combustion.

Mar. 10. Box 5, 10.55 A. M. For fire in shop, 1 High street, owned and occupied by M. W. Quinlan. Value of building and contents, $21,500; insurance, $21,000. Damage, $6,540; insurance paid, $6,540. Cause, oiled rags igniting.

Mar. 12. Box 4, 4.45 P. M. For fire in building, 19 Emerald street, owned by C. E. Riley, occupied by W. Reardon and others. No damage. Cause, boiling over of fat on stove.

Mar. 17. Box 38, 10.10 P. M. For fire at 19 Bowker street, in house owned by F. H. Grant, occupied by Mrs. George Murphy. Damage slight. Cause, electric wires crossing telephone wires.

Mar. 18. Telephone, 3.55 P. M. For grass fire on Mason terrace, on land owned by W. H. Allen. No damage. Cause unknown.

Mar. 21. Box 9, 4.27 P. M. For fire in electric car, Boylston street, near Kennard road, owned by B. & W. R. R. Damage slight. Cause, hot resistance box.

Mar. 22. Still, 6.50 P. M. For chimney fire in house 399 Hammond street, owned and occupied by C. A. Morse. No damage. Cause, soot burning in chimney.

Mar. 23. Box 5, 1.30 P. M. For fire in house 129 Washington street, owned and occupied by J. Morlock. Value of building and contents, $6,000; insurance on same, $6,000. Damage, $10; nsurance paid, $10. Cause, smoking in bed.

Mar. 30. Still, 3.55 P. M. For grass fire on land owned by Brookline Land Co., Glen road. No damage. Cause unknown.

Mar. 31. Telephone, 12.20 P. M. For grass fire, Warren street, on land owned by Moses Willlams. No damage. Cause unknown.

April 1. Still, 2.40 P. M. For grass fire on Park system, owned by town of Brookline. No damage. Cause, locomotive sparks.

April 1. Still, 5.19 P. M. For fire in house 115 Boylston street, owned and occupied by Maria Leahy. No damage. Cause, burning soot in chimney.

April 1. Still, 5.45 P. M. For fire in woods, off Woodland road, on land owned by Wright & Cox. No damage. Cause unknown.

April 2. Still, 4.15 P. M. For grass fire on Mountfort street, on land owned by A. A. Lawrence estate. No damage. Cause, locomotive sparks.

April 2. Telephone, 3.40. P. M. For grass fire, Verndale street, on land owned by Otis Shepard. No damage. Cause unknown.

April 2. Box 74, 11.40 P. M. For fire in woods, South street, owned by Mary A. Dolan. No damage. Cause, sparks from bonfire.

April 2. Box 24. For fire in building, 261 Fisher avenue, owned by Walter Smith, occupied by C. D. Bradlee. Value of building and contents, $18,000; insurance on same, $18,000. Damage, $100; insurance paid, $100. Cause, sparks from locomotive.

April 2. Telephone, 7.05 P. M. For grass fire on Crafts road, on land owned by Eben Crafts. No damage. Cause unknown.

April 3. Still, 9.14 P. M. For grass fire on land, Green street, owned by I. L. Brackett. No damage. Cause, set by boys.

April 3. Telephone, 1.50 P. M. For fire in dump, St. Paul street, owned by Sears estate. Damage slight. Cause unknown.

April 3. Telephone, 6.55 P. M. For grass fire, Dean road, on land owned by B. & A. R. R. No damage. Cause, locomotive sparks.

April 3. Still, 10.15 P. M. For grass and bush fire on Middlesex road, on land owned by J. P. Bartlett. No damage. Cause, sparks from locomotive.

April 3. Still, 5.10 P. M. For grass fire, Tappan street, on land owned by W. I. Bowditch. No damage. Cause, locomotive sparks.

April 4. Telephone, 5.10 P. M. For grass fire, Commonwealth avenue, on land owned by Commonwealth Land Co. No damage. Cause, locomotive sparks.

April 4. Still, 7.52 P. M. For grass fire, Beacon street, on land owned by Charles H. Stearns. No damage. Cause unknown.

April 4. Telephone, 10.13 P. M. For brush fire on Oakland road, on land owned by Mary R. Cobb. No damage. Cause unknown.

April 4. Still, 9.15 P. M. For grass fire, Longwood avenue, on land owned by C. H. Stearns. No damage. Cause unknown.

April 7. Telephone, 6.35 P. M. For grass fire, Dean road, on land owned by B. & A. R. R. No damage. Cause, locomotive sparks.

April 7. Still, 10.40 P. M. For grass fire, Walnut street, on land owned by town of Brookline. No damage. Cause unknown.

April 8. Still, 5.53 P. M. For fire in grass and leaves, Heath street, on land owned by town of Brookline. No damage. Cause, sparks from bonfire.

April 9. Still, 8.30 P. M. For grass fire, Tappan street, on land owned by W. I. Bowditch. No damage. Cause, locomotive sparks.

April 9. Still, 6.24 P. M. For fire in electric car, owned by Boston & Worcester R. R. Co. Damage slight. Cause, hot resistance box.

April 10. Box 4, 9.57 P. M. For chimney fire in house rear of 79 Brookline avenue, owned and occupied by Roach and Noonan. No damage. Cause, burning soot in chimney.

April 13. Box 215, 3.27 P. M. For fire in house 5 Park street, owned by Oscar Storer, occupied by Elizabeth Lowe. Value of building and contents, $103,000; insurance on same, $93,000. Damage $150; insurance paid, $150. Cause, snap matches.

April 13. Still, 4.40 P. M. For grass fire, Longwood avenue, on land owned by heirs of J. Winch. No damage. Cause unknown.

April 14. Still, 7.18 P. M. For fire in pile of rubbish, Villa lane, on land owned by F. J. Mealey. No damage. Cause, boys and matches.

April 15. Still, 7.22 P. M. For chimney fire in house 46 Flora street, owned by C. O'Connor, occupied by S. Wolf and others. No damage. Cause, burning soot in chimney.

April 15. Still, 2.40 P. M. For grass fire, Longwood avenue, on land owned by C. H. Stearns. No damage. Cause unknown.

April 15. Still, 6.20 P. M. For grass fire, Beacon street, on land owned by Meredith and Grew. No damage. Cause, boys and matches.

April 15. Still, 5 20 P. M. For grass fire, Tappan street, on land owned by W. I. Bowditch. No damage. Cause, locomotive sparks.

April 15. Telephone, 11.34 P. M. For grass fire, Buckminster road, on land owned by R. B. Bacon. No damage. Cause, set by boys.

April 16. Still, 3.10 P. M. For brush fire, Boylston street, on land owned by town of Brookline. No damage. Cause unknown.

April 18. Box 5, 2.46 P. M. For fire at 41 Boylston street, in house owned by Mrs. T. O'Day, occupied by T. O'Day and others. Value of building and contents, $5,000; insurance on same $5,000. Damage, $50; insurance paid, $50. Cause, locomotive sparks.

April 19. Box 19, 5.54 P. M. For fire in woods, Clyde street, owned by J. Lally. No damage. Cause, set by boys.

April 22. Still, 9.34 P. M. For fire in house 298 Washington street, owned by heirs of John Trull, occupied by D. Nadel. Value of building and contents, $12,500; iusurance on same, $10,000. Damage, $10; insurance paid, $10. Cause, lamp explosion.

April 24. Box 313, 2.58 P. M. For fire in house 203 Kent street, owned and occupied by Mary E. Ward. Value of building and contents, $12,000; insurance on same, $12,000. Damage, $15; no insurance paid. Cause, painters' lamp.

April 26. Box 4, 4.05 P. M. For fire in house 57 Brookline avenue, owned by C. O'Connor, occupied by T. Donnelly. Value of building and contents, $3,000; insurance on same, $2,000. Damage, $40; insurance paid, $25. Cause, children and matches.

April 26. Box 314, 4.50 P. M. For fire in house 23 Babcock street, owned and occupied by A. F. Stack. Value of building and contents, $8,000; insurance on same, $8,000. Damage $100; insurance paid, $100. Cause, painters' lamp.

April 26. Still, 4.50 P. M. For grass fire, corner Beacon and St. Paul streets, on land owned by C. H. Stearns. No damage. Cause, set by boys.

April 27. Box 313, 10.23 P. M. For grass fire on land owned by heirs of E. W. E. Thompson, Kent street. No damage. Cause, locomotive sparks.

April 29. Box 5, 11.06 A. M. For fire in house 107 Boylston street, owned by heirs of P. McCarty, occupied by Dennis McCarty and others. Value of building and contents, $2,500; insurance on same, $2,000. Damage, $10; insurance paid, $10. Cause, sparks from chimney.

April 29. Telephone, 10.59 P. M. For dump fire, Chestnut street, on land owned by Charles Sargent. No damage. Cause, boys and matches.

May 1. Still, 6.31 P. M. For fire under steps, Claflin road, owned by Boston University. Damage slight. Cause unknown.

May 2. Box 31, 8.08 A. M. For fire in house 45 School street, owned by W. Y. Gross, occupied by T. C. Austin and others. Value of building and contents, $8,000; insurance on same, $7,000. Damage, $25; insurance paid, $25. Cause, hot ashes in wooden barrel.

May 2. Box 14, 10.05 A. M. For burning of kettle of tar at 108 Chestnut street, owned by Mrs. J. Mealey. No damage. Cause, kettle of tar boiling over.

May 2. Box 43, 5.18 P. M. For fire in dump, Longwood avenue, on land owned by C. H. Stearns. No damage. Cause, set by boys.

May 6. Box 31, 8.35 P. M. For fire in house 120 Brook street, owned by Mrs. Catherine Sullivan, occupied by J. S. McInerny and others. Damage slight. Cause unknown.

May 7. Box 6, 8.35 P. M. For fire in building 229 Washington street, owned by G. N. Talbot, occupied by W. D. Paine and others. Damage slight. Cause unknown.

May 7. Box 23, 7.17 P. M. For fire in woods, Heath street, owned by Grey and others. No damage. Cause unknown.

May 8. Still, 10.25 A. M. Fire in woods, Newton street, owned by Grey and others. No damage. Cause unknown.

May 10. Still, 12.15 P. M. For fire under walk, Washington street, near Evans road, owned by town of Brookline. Damage slight. Cause, sparks from bonfire.

May 10. Box 5, 12.15 P. M. For fire in stable, Fay place, owned by heirs of Marshall Russell, occupied by Brookline Provision Co. Value of building and contents, $1,100; insurance on same, $1,200. Damage, $200; insurance paid, $200. Cause, mice and matches.

May 14. Box 28, 5.05 P. M. For fire in house, Hyslop road, owned by Edward Nash, occupied by W. B. Woodbridge. No damage. Cause, back draft.

May 15. Box 13, 8.29 P. M. For chimney fire in house 44 Allerton street, owned and occupied by A. H. Latham. No damage. Cause, burning soot in chimney.

May 19. Box 261, 6.20 P. M. For fire in unoccupied house, Rawson road, owned by P. J. Moore. Value of building, $2,500; insurance on same, $2,500. Damage, $500; insurance paid, $500. Cause, sparks from pipe.

May 22. Still, 6.30 P. M. For fire in woods off High street, owned by W. O. White. No damage. Cause, boys and matches.

May 27. Telephone, 3.20 P. M. For fire in dump, St. Paul street, on land owned by town of Brookline. No damage. Cause, boys and matches.

May 28. Still, 1.30 P. M. For fire in house, Houlihan avenue, owned by M. McGrail. Damage slight. Cause unknown.

June 3. Box 712, 5.21 P. M. For fire in car barn of Elevated R. R. Co., Chestnut Hill avenue, owned by Boston Elevated R. R. Co. Damage slight. Cause, electric wires.

June 3. Box 31, 10.46 P. M. For fire in building, 121 Brook street, owned by T. S. Cook, occupied by J. McCarthy and others. Damage slight. Cause unknown.

June 7. Box 42, 7.48 P. M. For fire in house, 134 St. Mary's street, Boston, owned by W. H. Tower, occupied by J. D. Fanning. Damage slight. Cause, defective flue.

June 9. Still, 6.10 P. M. For fire on dump, St. Paul street, on land owned by town of Brookline. No damage. Cause, boys and matches.

June 10. Telephone, 11.14 P. M. For supposed fire in house 231 Washington street, owned by G. N. Talbot, occupied by several families. No damage. Cause, smoky stove.

June 13. Box 6, 10.56 P. M. For fire in building, 2 Harvard square, owned by James Rooney, occupied by Lydia Smith. Value of building and contents, $12,000; insurance on same, $12,000. Damage, $50; insurance paid, $50. Cause, lighted gas jet in contact with lace curtain.

June 14. Still, 10.40 P. M. For fire in house 9 Claflin road, owned by W. D. Cotton, occupied by E. M. Benson. Value of building and contents, $25,000; insurance on same, $25,000. Damage, $20; insurance paid, $20. Cause, mice and matches.

June 16. Still, 11.24 P. M. For rubbish fire, Woodland road, on land owned by town of Brookline. No damage. Cause unknown.

June 17. Still, 9.57 P. M. For fire in rubbish, Pearl street, on land owned by town of Brookline. No damage. Cause unknown.

June 18. Box 45, 7.15 P. M. For fire in automobile, on Commonwealth avenue, near Ivy street, owned by W. W. Field. Damage slight. Cause, gasolene getting afire.

June 19. Telephone, 8.34 P. M. For chimney fire in house 35 Walnut place, owned by C. A. Williams. No damage. Cause, burning soot in chimney.

June 20. Telephone, 7.40 P. M. For fire in house Craig place, owned by J. Craig, occupied by M. McKenna. Damage slight. Cause, oiled rags getting afire.

June 20. Box 4, 10.35 P. M. False alarm.

June 25. Box 5, 1.17 P. M. For fire in house White place, owned by heirs of A. Halfenstine, occupied by Hub Roofing Co. Value of building and contents, $250; insurance, $200. Damage, $20; insurance paid, $20. Cause, sparks from locomotive.

June 29. Box 35, 9.24 A. M. For fire in building, 35 Beals s unfinished, owned by Mack & Moore. Damage slight. Cause, explosion of gasoline.

June 29. Telephone, 8.30 P. M. For grass fire, 37 Bowker street, owned by Thomas Howe estate. No damage. Cause, set by boys.

June 29. Telephone, 2.05 P. M. For fire in house 1702 Beacon street, owned by Cecelia Dickinson, occupied by M. F. Dickinson. Value of building and contents, $20,000; insurance on same, $20,000. Damage, $50; insurance paid, $50. Cause, overheated ash pit.

July 2. Telephone 12.23 P. M. For fire in building 1727 Beacon street, owned by H. M. Whitney, occupied as hotel. Damage slight. Cause, boiling over of fat.

July 3. Still, 8.50 P. M. For bonfire on Hammond street, on land owned by heirs of J. J. Driscoll. No damage. Cause, set by boys.

July 4. Telephone, 9.19 A. M. For supposed fire in block, 207 Washington street, owned by George N. Talbot, occupied by several families. No damage. Cause, smoky stove.

July 5. Box 41, 4.45. False alarm.

July 12. Still, 4.48 P. M. For fire in barrel of rubbish, Boylston street, owned by town of Brookline. No damage. Cause unknown.

July 12. Box 16, 9.00 P. M. For fire in house 469 Walnut street, owned by A. F. Robeson, occupied by Andrew Robeson. Value of building and contents, $18,000; insurance on same, $18,000. Damage, $112; insurance paid, $112. Cause, lightning striking roof.

July 12. Telephone, 3.15 P. M. For fire in house 214 Chestnut Hill avenue, owned by heirs of Jessie Taylor, occupied by E. B. Dane. No damage. Cause, smoky stove.

July 12. Still, 9.00 P. M. For fire in house, 801 Boylston street, owned by heirs of James O'Hearn, occupied by J. G. Glynn and others. No damage. Cause, smoky stove.

July 18. Automatic, 5.25 P. M. For supposed fire in factory, Station street, owned by Charles W. Holtzer, occupied by Holtzer-Cabot Electric Co. No damage. Cause, overheating.

July 19. Still, 10.30 P. M. For a gasoline lamp afire on Medfield street, Boston. No damage. Cause unknown.

July 24. Box 16, 7.45 A. M. For fire in house 15 Coolidge street, owned by Louise Klitzke, occupied by A. J. Jackson. Value of building and contents, $12,000; insurance on same, $11,000. Damage, $650; insurance paid, $650. Cause, spontaneous combustion.

July 25. Telephone, 10.35 A. M. For grass fire on Dymoke street, on land owned by town of Brookline. No damage. Cause, set by boys.

July 28. Still, 6.10 P. M. For grass fire, Medfield street, Boston. No damage. Cause unknown.

July 28. Box 818, 9.30 P. M. For fire in oil car, owned by B. &. A. R. R. Alarm needless. Fire was in Boston.

Aug. 4. Still, 6.05 P. M. For grass fire off Medfield street, Boston. No damage. Cause, locomotive sparks.

Aug. 9. Telephone, 2.45 A. M. For chimney fire in house 48 Babcock street, owned by Kate Jones, occupied by A. E. Norris. No damage. Cause, burning soot in chimney.

Aug. 18. Box 27, 8.05 P. M. For fire in house 1621 Beacon street, owned by Geo. N. Talbot, occupied by G. I. Gilcreas. No damage. Cause, gasoline explosion.

Aug. 22. Box 214, 6.20 P. M. For fire in house 1842 Beacon street, owned by heirs of J. A. St. John, occupied by Mrs. Elizabeth St. John. Value of building and contents, $20,000; insurance on same, $20,000. Damage, $1,000; insurance paid, $1,000. Cause, lightning striking roof.

Aug. 22. Telephone, 5.20 P. M. For dump fire, Clark road, on land owned by W. B. Rice. No damage. Cause, locomotive sparks.

Aug. 24. Still, 3.50 P. M. For chimney fire in house 516 Heath street, owned by W. H. McGuire, occupied by same. No damage. Cause, burning soot in chimney.

Aug. 26. Telephone, 8.03 P. M. For fire on dump, Clark road, on land owned by W. B. Rice. No damage. Cause, locomotive sparks.

Aug. 29. Still, 1.15 P. M. For grass fire, corner Fuller and Harvard streets, on land owned by Sarah Clark. No damage. Cause unknown.

Sept. 10. Still, 6.40 P. M. For fire in house 2 Stedman street, owned and occupied by Daniel Dewar. Value of building and contents, $13,000; insurance on same, $12,000. Damage, $40; insurance paid, $40. Cause, hot ashes in wooden barrel.

Sept. 14. Still, 7.15 P. M. For fire in house 30 University road, owned and occupied by C. W. Cummings. No damage. Cause, burning soot in chimney.

Sept. 16. Box 5, 12.58 P. M. For supposed fire at 231 Washington street, in building owned by G. N. Talbot, occupied by John Phillips. Value of building and contents, $13,000; insurance on same, $13,000. Damage, $47; insurance paid, $47. Cause, sparks from pipe.

Sept. 27. Box 21, 5.46 P. M. Needless.

Sept. 28. Box 38, 5.30 P. M. For fire in house 120 Brook street, owned by Katherine Sullivan, occupied by J. S. McInerny. No damage. Cause unknown.

Sept. 29. Box 37, 9.36 A. M. For the burning of kettle of tar, 117 Kent street, on premises of J. J. Cantwell. No damage. Cause, overheating.

Oct. 4. Box 5, 2.45 P. M. For fire in blacksmith shop, 65 Washington street, owned by Mrs. Sarah Rogers, occupied by Logan & Donlon. Value of building and contents, $500; insurance on same, $300. Damage, $50; insurance paid, $50. Cause, sparks from forge.

Oct. 5. Still, 2.45 P. M. For grass fire in a pile of leaves, Prospect street, on land owned by town of Brookline. No damage. Cause unknown.

Oct. 5. Still, 3.40 P. M. For grass fire, Abbottsford road, on land owned by C. Tower. No damage. Cause unknown.

Oct. 6. Box 5, 8.05 P. M. For fire in stable, rear 115 Washington street, owned and occupied by M. Cavicchie. Value of building and contents, $600; insurance on same, $475. Damage, $200; insurance paid, $200. Cause, sparks from pipe.

Oct. 17. Box 4, 3.26 P. M. For fire in house 75 Pearl street, owned by P. Frawley, occupied by T. Ryan and others. No damage. Cause, boiling over of kettle of fat.

Oct. 19. Still, 5.46 P. M. For grass fire, 87 Walnut street, on land owned by heirs of R. Woodward. No damage. Cause, boys and matches.

Oct. 20. Box 31, 7.23 A. M. For fire in house 12 Homer street, owned by E. C. Tower, occupied by G. W. Christopher. No damage. Cause, hot ashes in wooden barrel.

Oct. 21. Box 5, 6.21 P. M. For fire in stable, High street, owned and occupied by M. W. Quinlan. Damage, slight. Cause, upsetting of lantern.

Oct. 24. Still, 6.15 P. M. For grass fire, Davis avenue, on land owned by heirs of E. C. Emerson. No damage. Cause, locomotive sparks.

Oct. 25. Box 37, 2.20 P. M. For fire in house, 30 Brook street, owned by W. H. Bowker, occupied by A. B. Shute. Value of building and contents, $8,000. Insurance on same, $8,000. Damage, $25; insurance paid, $25. Cause, children and matches.

Oct. 26. Telephone, 4.46 P. M. For grass fire, 155 Winthrop road, on land owned by town of Brookline. No damage. Cause, boys and matches.

Oct. 26. Still, 7.21 A. M. For supposed fire in house 121 Carlton street, owned and occupied by B. F. Pitman. No damage. Cause unknown.

Oct. 28. Still, 7.23 P. M. For grass fire off Beacon street, on land owned by B. & A. R. R. No damage. Cause, locomotive sparks.

Oct. 31. Still, 10.10 P. M. For dump fire on Chestnut street, on land owned by C. S. Sargent. No damage. Cause, boys and matches.

Nov. 2. Telephone, 3.30 P. M. For grass fire, Vernon street, on land owned by F. S. Purdy. No damage. Cause unknown.

Nov. 2. Box 38, 6.58 P. M. For fire in stable, Linden place, owned by R. Bishop heirs, unoccupied. Damage slight. Cause unknown.

Nov. 2. Still, 5.42 P. M. For grass fire on Boylston street, on land owned by heirs of J. S. Wright. No damage. Cause unknown.

Nov. 3. Box 31, 7.18 P. M. For fire in pile of rubbish, Aspinwall avenue, on land owned by G. N. Talbot. No damage. Cause, boys and matches.

Nov. 10. Still, 7.45 P. M. For fire in house 1117 Boylston street, owned and occupied by G. A. Paige. No damage. Cause, burning soot in chimney.

Nov. 13. Telephone, 7.15 P. M. For bonfire on Summit avenue, on town of Brookline land. No damage. Cause, Holtzer-Cabot.

Nov. 14. Box 14, 5.55 P. M. For chimney fire in house 5 Wellington terrace, owned and occupied by W. F. Jenkins. No damage. Cause, burning soot in chimney.

Nov. 14. Box 9. 10.34 P. M. For fire in building 359 Boylston street, owned by Mary A. Driscoll, occupied by Owen Sowenborg. Value of building and contents, $45,000; insurance on same, $40,000. Damage, $175; insurance paid, $175. Cause, match accidentally dropped among rags.

Nov. 14. Telephone, 3.20 P. M. For grass fire, St. Paul street, on land owned by De Hautville. No damage. Cause unknown.

Nov. 14. Still, 3.27 A. M. For grass fire, Warren street, on land owned by Mrs. J. L. Gardner. No damage. Cause, sparks from bonfire.

Nov. 14. Still, 10.10 P. M. For fire in house 1043 Beacon street, owned by E. D. Hathaway, occupied by C. A. Poole. No damage. Cause, combustion of oiled rags.

Nov. 15. Box 5, 2.21 P. M. For fire in building 28 Boylston street, owned by Mrs. Eliza A. Duffy, occupied by J. J. Regan and others. Value of building and contents, $3,500; insurance on same, $3,000. Damage, $25; insurance paid, $25. Cause, boys and matches.

Nov. 15. Still, 2.44 P. M. For fire in grass and leaves, Warren street, on land owned by F. W. Welch estate. No damage. Cause unknown.

Nov. 16. Still, 3.08 A. M. For fire in automobile wagon, Boylston street, owned by Houghton & Dutton. Damage slight. Cause, gasoline getting afire.

Nov. 16. Still, 4.15 P. M. For fire in burning tree, Heath street, owned by J. Driscoll. No damage. Cause unknown.

Nov. 17. Box 6, 4.28 P. M. For fire in block 48 Kent street, owned by E. J. Hickey, occupied by J. F. Skinner and others. Value of building and contents, $34,000; insurance on same, $34,000. Damage, $290. Insurance paid, $290. Cause, mice and matches.

Nov. 19. Still, 12.15 P. M. For fire in burning rags, rear 28 Walnut street, on land owned by Mrs. E. Duffy. Damage slight. Cause unknown.

Nov. 19. Still, 4.28 P. M. For fire in grass and leaves, Medfield street, Boston, on land owned by C. E. Cutting. No damage. Cause unknown.

Nov. 21. Still, 1.00 A. M. For grass fire, Heath street, on land owned by J. Skinner. No damage. Cause unknown.

Nov. 22. Box 38, 3.48 P. M. For fire at schoo building, Homer street, owned by Catholic Church Society. Damage slight. Cause, boys and matches.

Nov. 22. Box 38, 5.19 P. M. For fire in school building, Homer street, owned by Catholic Church Society. No damage. Cause, boys and matches.

Nov. 22. Box 19, 9.40 P. M. For fire in woods, Goddard avenue, on land owned by Larz Anderson. No damage. Cause unknown.

Nov. 22. Telephone, 10.16 P. M. For grass fire, 270 Chestnut Hill avenue, on land owned by heirs of J. Taylor. No damage. Cause unknown.

Nov. 23. Still, 2.37 P. M. For fire in building 27 Morss avenue, owned by T. Miskell, occupied by J. McInerney. Damage slight. Cause, children and matches.

Nov. 24. Box 31, 8.32 P. M. For fire in building 141 Brook street, owned by Ellen McCaffery, occupied by H. McCracken. No damage. Cause unknown.

Nov. 24. Still, 9.57 P. M. For fire in tree, Commonwealth avenue, on land owned by F. R. Sears estate. No damage. Cause unknown.

Nov. 25. Telephone, 6.46 P. M. For fire in house 36 Druce road, owned and occupied by L. E. Cummings. No damage. Cause, explosion of magic lantern.

Nov. 26. Telephone 3.15 A. M. For dump fire, Dymoke street, on land owned by town of Brookline. No damage. Cause unknown.

Nov. 26. Telephone, 5.18 P. M. For dump fire, Harrison street, on land owned by Aspinwall Land Co. No damage. Cause, locomotive sparks.

Nov. 28. Box 17, 5.23 A. M. For fire in house, Warren street, owned by C. S. Sargent, occupied by Mrs. Julia R. Shepley. Value of building and contents, $8,000; insurance on same, $8,000. Damage, $800; insurance paid, $800. Cause, electric wires.

Nov. 30. Box 38, 7.23 P. M. For fire in block 15 Perry street, owned by Mrs. Mary A. Mathews, occupied by Wolf J. Barts and others. Value of building and contents, $9,000; insurance on same, $7,000. Damage, $25; insurance paid, $25. Cause unknown.

Nov. 30. Telephone, 10.35 P. M. For fire in house 88 Coolidge street, owned by C. H. Lawrence, occupied by Isaac Weil. Damage slight. Cause, hot ashes in wooden barrel.

Dec. 1. Box 19, 10.00 A. M. For fire in house corner of Newton and Lagrange streets, owned by George J. Wilson, occupied by H. Sneider. Value of building and contents, $8,000; insurance on same, $8,000. Damage, $100; insurance paid, $100. Cause, thawing water pipes.

Dec. 5. Telephone, 8.14 A. M. For supposed fire, 4 Walnut terrace, in house owned by heirs of J. C. Cobb, occupied by J. P. Clark. No damage. Cause, smoky stove.

Dec. 6. Box 7, 6.10 P. M. For fire in house 324 Washington street, owned by L. S. Davis, occupied by George D. Potter. Damage slight. Cause, children and matches.

Dec. 6. Telephone, 12.38 P. M. For grass fire, Summit avenue, on land owned by Griggs Land Trust. No damage. Cause unknown.

Dec. 7. Box 31, 7.46 P. M. For fire at 44 School street, in house owned by heirs of J. E. Cousens, occupied by J. Kelley. Damage slight. Cause, boys and matches.

Dec. 10. Box 37, 9.25 A. M. For fire in house 79 Brook street, owned by B. F. Carroll, occupied by H. Mawhinney. Value of building and contents, $11,000; insurance on same, $11,000. Damage, $75; insurance paid, $75. Cause, children and matches.

Dec. 12. Still, 8.50 A. M. For chimney fire in house 5 Maple street, owned by Emma C. Dexter, occupied by George B. Dexter. No damage. Cause, burning soot in chimney.

Dec. 21. Box 22, 7.45 A. M. No school.

Dec. 24. Box 332, 12.07 A. M. For fire in house 57 Harris street, owned by F. M. H. Fegan, occupied by J. W. Stanley. Value of building and contents, $9,000; insurance on same $9,000. Damage, $115; insurance paid, $115. Cause, kerosene lamp explosion.

Jan. 6. Still, 4.02 P. M. For fire in electric car, Boylston street, near Fisher avenue, owned by Boston and Worcester R. R. Co. Damage slight. Cause, hot resistance box.

Jan. 7. Box 45, 8.55 P. M. For fire in building 834 Commonwealth avenue, owned by heirs of John E. Cousens, occupied by Benjamin Crane and others. Value of building and contents, $7,000; insurance on same, $6,500; damage, $400; insurance paid, $400. Cause, spontaneous combustion.

Jan. 9. Still, 4.52 P. M. For fire in building 504 Audubon road, Boston. Damage slight. Cause unknown.

Jan 11. Still, 12.17 P. M. For supposed fire in building 143 Washington street, owned by heirs of Marshall Russell, occupied by J. H. Brutcher and others. No damage. Cause, smoky stove.

Jan. 14. Still, 8.40 P. M. For fire in building 112 High street, owned by Martha Storrow, occupied by Charles Storrow. No damage. Cause, burning soot in chimney.

Jan. 21. Box 214, 7.05 A. M. For fire in building 1874 Beacon street, owned by William Clapp, occupied by A. S. Brown. Damage slight. Cause, lighted match thrown among rubbish.

Jan. 21. Box 31, 2.16 P. M. For fire in building 88 Harvard street, owned by Geo. N. Talbot, occupied by H. R. Head and others. Value of building and contents, $17,000; insurance on same, $17,000; damage, $100; insurance paid, $100. Cause, boys and matches.

Jan. 23. Box 35, 9.02 P. M. For fire in building 384 Harvard street, owned and occupied by W. H. Tombs. Value of building and contents, $700; insurance on same, $700; damage, $150; insurance paid, $150. Cause, spontaneous combustion.

Jan. 26. Box 27, 4.55 P. M. For fire in building 636 Washington street, owned by Jennie Daniels, occupied by Mrs. Clark and others. Damage slight. Cause, sparks from match setting fire to curtain.

Jan. 30. Still, 10.46 A. M. For grass fire, Tappan street, on land owned by Alice M. Hall. No damage. Cause, sparks from locomotive.

Jan. 30. Still, 11.20 P. M. For supposed fire in building 82 Washington street, owned by J. Driscoll, occupied by J. Driscoll & Sons. No damage. Cause, steam from manure pit.

TOWN OF BROOKLINE. BUILDING DEPARTMENT.

REPORT

OF THE

BUILDING COMMISSIONER

OF

BROOKLINE,

MASSACHUSETTS,

FOR THE YEAR ENDING JANUARY 31, 1906.

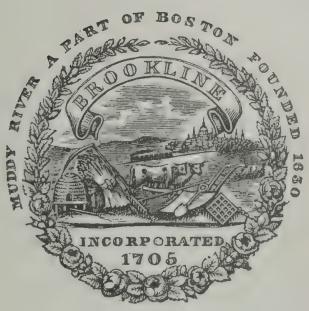

BROOKLINE:
THE RIVERDALE PRESS: C. A. W. SPENCER.
1906.

REPORT OF THE BUILDING COMMISSIONER.

Brookline, Mass., January 31st, 1906.

To the Board of Selectmen:—

Gentlemen,—I herewith submit the seventeenth annual report of the Building Department.

New Buildings, etc.

There has been an increase in the value of building operations during the past year over that of the previous year of about forty per cent, or about $400,000.00, divided quite evenly between brick and wooden buildings, there having been, however, a far greater percentage of increase in the number of brick buildings than of wood, the number of brick buildings increasing seventy-two per cent and wooden buildings only about eight per cent. The difference, I believe, is due to a great extent to the tremendous increase in the price of lumber, the result of which is to bring the cost of wooden buildings nearer to that fo brick, with the usual outcome that the tendency will be in favor of erecting brick buildings as being more durable, with the cost of maintenance much less.

The applications for heating are increasing each year, and this important part of my work is receiving careful attention, as over-heated furnaces and smoke-pipes were formerly a source of many fires.

We have made a rule that all pipes in buildings shall be kept at least 3″ from electric wires to prevent, if possible, any more fires caused by contact between pipes and wires, but as plumbers and heating men know very little about the location of electric wires, I have instructed Mr. Cook to notify the Wire Department when plumbing or heating is being installed in old buildings.

Every year there are several buildings erected on marshy or filled land, where it is necessary to either drive piles or excavate through the filling to solid ground. This work should be done in the most careful manner and under constant supervision, as in the majority of cases these buildings are erected by speculators who own them for not more than a year and who care very little what happens after they have disposed of

them. When piles are being driven or concrete foundations put in, I would recommend that this office be given permission to call on the Engineering Department for assistance in the inspection of this class of work, as the office hours and other work of inspection make it impossible for me to see more than a small proportion of the piles driven or concrete mixed, and although extra inspections are made until foundations are finished, I do not feel quite satisfied that this work is done as it should be.

Our system of elevator inspection has proceeded in the usual manner, the inspectors for the insurance companies reporting to this department the result of each inspection, which occurs in a majority of cases every three months, but always at least once in six months. We have had no unusual trouble with owners in regard to repairing any defects upon notification.

The owners and lessees of hotels, lodging-houses, public halls, etc., have kept their respective buildings in proper condition during the past year and have co-operated, willingly in most instances, with this department in keeping their premises in as safe condition as possible.

During the past year the town voted to amend the Building Law relating to signs, especially sky-signs, limiting their height and area to such an extent that if the Attorney-General who now has it for his examination, approves, it will prevent any more such disfigurements as were erected in Village square.

The Legislature has not as yet acted on the proposed change in the State Building Law, and is at this time giving a number of public hearings in relation to it, which ought to result in a much improved law, if the interests of the public are considered to be paramount to those of speculators.

The following is a list of permits issued during the year: —

WOOD AND FRAME.

One-Family.

Owner	Location
Jeremiah Driscoll	1216 Boylston street
Edward S. Townsend	158 Buckminster road
H. T. Mann	159 Buckminster road
C. S. Miller	33 Circuit road
Stewart Wrightington	342 Clark road
H. S. Coolidge	Columbia street

Owner	Location
Mrs. William E. Cox	Cottage street
James C. T. Baldwin	96 Crafts road
R. G. Hopkins	142 Crafts road
R. W. Curtis	88 Druce street
Edna W. Dreyfus	30 Dymoke street
Henry Howard	36 Dymoke street
George H. Cotton	44 Dymoke street
Mrs. Harrison Gardner	50 Dymoke street
Theodore G. Bremer	42 Fisher avenue
Robert D. Andrews	50 Fisher avenue
Dr. H. L. Chase	22 Kennard street
Silas Peavy	300 Kent street
Frost Brothers	78 Lancaster terrace
Frost Brothers	82 Lancaster terrace
Frost Brothers	88 Lancaster terrace
Frost Brothers	92 Lancaster terrace
Frost Brothers	98 Lancaster terrace
Mrs. M. E. Peabody	88 So. Mason terrace
George H. Wightman	26 Monmouth street
Nora J. Conroy	106 Naples road
F. C. Fletcher	34 Philbrick road
E. Russell Norton	41 Powell street
S. N. Mayo	45 Powell street
Hugh G. Brown	46 Powell street
Charlotte Hunt	63 Powell street
Thomas Doliber	Rockwood street
George E. Keeler	11 Salisbury road
Est. B. Schlesinger	off Warren street
Est. B. Schlesinger	off Warren street

No. of permits, 35; No. of families, 35; Estimated cost, $481,500.00.

TWO-FAMILY.

Elizabeth Imer	66 Atherton road
Frost Brothers	33 Bartlett crescent
Frost Brothers	37 Bartlett crescent
Frost Brothers	41 Bartlett crescent
Frost Brothers	45 Bartlett crescent
Frost Brothers	49 Bartlett crescent
Frost Brothers	53 Bartlett crescent
Frost Brothers	57 Bartlett crescent
Frost Brothers	61 Bartlett crescent
H. S. Freeman	24 Littell road
H. S. Freeman	25 Littell road
Frost Brothers	86 Westbourne terrace

No. of permits, 12; No. of families, 24; Estimated cost, $87,000.00.

THREE-FAMILY.

Owner	Location
M. J. Merrigan	148 Chestnut street
M. J. Merrigan	150 Chestnut street
William Sundell	27 Cypress place
Lucy Collins	122 Davis avenue
Patrick Curtin	557 Heath street
Sarah B. Dickson	559 Heath street
Charles E. Riley	17 Milton road
Thomas O'Donnell	40 Pound lane
Jeremiah F. Hayes	41 White place
Theresa Hennessey	Whitney street

No. of permits, 10; No. of families, 30; Estimated cost, $70,000.00.

STABLES.

Edward S. Townsend	rear 158 Buckminster road
Mrs. William E. Cox	Cottage street
Mrs. Harrison Gardner	rear 50 Dymoke street
Chestnut Hill Riding Club	off Heath street
Silas Peavy	rear 300 Kent street
Walter D. Noyes	rear 166 Lancaster terrace
F. C. Fletcher	rear 34 Philbrick road

No. of permits, 7; No. of families, 2; Estimated cost, $64,000.

AUTOMOBILE HOUSES.

David P Ehrlich	rear 44 Beals street
Briggs Palmer	rear 55 Beals street
Lewis Rosenberg	rear 58 Beals street
G. M. Bonney	rear 70 Beals street
Frederick M. Stearns	37 Circuit road
Byron R. Mitchell	100 Coolidge street
F. C. Hood	Dudley street
J. L. Damon	rear 295 Kent street
Fred McQuesten	25 So. Mason terrace
Charlotte Hunt	rear 63 Powell street
Charles P. Flagg	rear 70 Sewall avenue
Charles E. Eager	22 Thorndike street

No. of permits, 12; No. of families, 1; Estimated cost, $9,500.00.

MISCELLANEOUS.

Mary B. Brandegee	private school	31 Hedge road
John M. Longyear	gate-lodge	Hyslop road
Fred Robinson	carriage-shed	Oak street
Boston Sub. Ex. & Parcel Co.	wagon-shed	8 Walnut street

No. of permits, 4; No. of families, 1; Estimated cost, $22,200.00.

BRICK AND STONE.

ONE-FAMILY.

John Mack	34 Beals street
John Mack	36 Beals street
John Mack	38 Beals street

Owner	Location
John Mack	40 Beals street
Edward B. Richardson	7 Chatham street
Sarah A. Matchett	15 Chatham street
Hazen Clement	33 Euston street

No. of permits, 7: No. of families, 7; Estimated cost, $94,000.00.

Three-Apartment.

Frank M. Seamans	1 Auburn court
Frank M. Seamans	3 Auburn court
Frank M. Seamans	5 Auburn court
Frank M. Seamans	7 Auburn court
Frank M. Seamans	8 Auburn court
Frank M. Seamans	9 Auburn court
Frank M. Seamans	10 Auburn court
Walters Brothers	164 Kent street
Walters Brothers	166 Kent street
Walters Brothers	168 Kent street
Walters Brothers	170 Kent street
Walters Brothers	172 Kent street
George W. Johnston	2 Strathmore road
George W. Johnston	4 Strathmore road
George W. Johnston	6 Strathmore road
George W. Johnston	8 Strathmore road
George W. Johnston	10 Strathmore road
George W. Johnston	12 Strathmore road
George W. Johnston	14 Strathmore road
George W. Johnston	16 Strathmore road
George W. Johnston	18 Strathmore road
George W. Johnston	20 Strathmore road
George W. Johnston	21 Strathmore road
George W. Johnston	22 Strathmore road
George W. Johnston	23 Strathmore road
George W. Johnston	24 Strathmore road

No. of permits, 26; No. of families, 78; Estimated cost, $255,000.00.

Seven-Apartment.

F. F. Whittier	26 Linden place.

No. of permits, 1; No. of families, 7; Estimated cost, $17,000.00.

Eight-Apartment.

Charles A. Newhall	1090 Beacon street
Charles A. Newhall	1100 Beacon street

No. of permits, 2; No. of families, 16; Estimated cost, $120,000.00.

Stable.

Ellen L. Brown	rear 4 Auburn street

No. of permits, 1; Estimated cost, $1,500.00.

LAUNDRIES.

Owner	Location
Free Hospital for Women	Glen road
Theolotia H. Twitchell	74 Kent street

No. of permits, 2; Estimated cost, $25,000.00.

STORES AND OFFICES.

George N. Talbot	10 Harvard square
John W. Shields	33 Harvard street

No. of permits, 2; Estimated cost, $29,000.00.

AUTOMOBILE STABLE.

Ernest B. Dane	Heath street

No. of permits, 1; Estimated cost, $15,000.00.

GREENHOUSE.

William Whitman	Goddard avenue

No. of permits, 1; Estimated cost, $5,000.00.

ALTERATIONS.

No. of permits, 70; Estimated cost, $109,625.00.

HEATING.

No. of permits, 113; Estimated cost, $68,640.00.

Summary.

	No. of permits	No. of families	Estimated cost
Wood and frame	80	93	$734,200 00
Brick and stone	43	108	561,500 00
Alterations	70		109,625 00
Heating	113		68,640 00
Totals	306	201	$1,473,965 00

Plumbing.

The report of the Plumbing Inspector is as follows:—

BROOKLINE, MASS., January 31st, 1906.

Mr. Ernest Lyon, Building Commissioner:—

DEAR SIR,— I herewith submit my thirteenth annual report, for the year ending January 31st, 1906.

The whole number of applications received for permits to do plumbing was 255. Of this number 42 were for brick and stone buildings, 70 were for wood and frame buildings, 115 were for additions and repairs, and 28 were for improving the drainage.

The aggregate cost of the above plumbing was $163,044.00 as against $105,392.00 in 1904, a gain of $57,652.00. This

increase is attributable to the larger number of new buildings for which permits were issued to do plumbing, 112 as compared with 81 in 1904.

During the year, water fixtures have been installed in the various buildings as follows: —

Water closets	459
Baths	425
Bowls	465
Sinks	368
Trays	199
Other fixtures	15
Total	1,931

The following tests have been made: —

Water tests	206
Peppermint tests	49
Other tests	7
Total	262

The routine work of this branch of the Building Department has been of about the same character as that of previous years. Although the year has been one of considerable activity and the demands upon our time have been very numerous, no part of the work of inspection has been neglected. All plumbing in process of construction or repair has been carefully inspected and water or other necessary tests made wherever required; such defects as were found were corrected and all work was left in conformity with the regulations. Not one of the least of the duties of this office is responding to requests for information and advice from contractors living in other cities and towns who install a large part of the plumbing in our new buildings. They generally show a willingness to obey the laws and to meet all our requirements, but are often in doubt as to how to construe them. We have willingly supplied them with such information and advice as seemed proper in order that they might be spared unecessary expense and that the quality and efficiency of the work might not be impaired.

In connection with the foregoing it may be said that much of the misunderstanding that arises in regard to the proper interpretation of the plumbing laws is very largely due to the

difference in the various laws now in operation. It is to be regretted that some arrangement cannot be brought about by which a uniform law would be in effect throughout the state or at least in the Metropolitan district. An important step in this direction was taken when the Commission appointed by Governor Bates to investigate the expediency of revising and amending the building laws of the commonwealth submitted their report to the Legislature in January, 1905. This report is now under consideration by the Committee on Mercantile Affairs and a hearing has been given. The Assistant Corporation Counsel of Boston is at work on the draft of a bill to be submitted in place of that recommended by the Commission and the hearing has been continued until such time as the draft may be ready. We have given that part of their report relating to plumbing careful examination and consideration and are of the opinion that it is not as well adapted to the needs of the town as the one we now have. The proposed law contains little that is new, and many of its provisions are substantially the same as those of the plumbing codes of several of the large cities of the country. Our own code is the result of past experience and embodies most of the modern ideas of sanitary plumbing. We are of the opinion, however, that a careful revision is necessary both for the purpose of adding the latest and best sanitary features and of making its provisions so clear as to leave no doubt whatever as to their actual meaning. As this subject, however, is receiving much attention throughout the state, and as action by the Legislature on the report of the Commission on Building Laws is still pending, it would be well to defer any changes in our own law for at least another year.

In addition to the regular work of inspection considerable special work has been done for other departments.

The horse used by the Building Commissioner and myself proving unequal to his work, has been exchanged for a younger and sounder animal. We have been able to make our calls more speedily and promptly in consequence, and much valuable time has been saved.

Mr. T. F. Cook, clerk of the Building Department, has as in the part two years, kept the records of this division in a most careful and thorough manner. He has been of assistance in many other ways. We desire to acknowledge our appreciation of his services.

The laws have been generally well observed. Some opposition has been met with at times, but this has been overcome and compliance with the requirements exacted in all instances.

Respectfully submitted,

MICHAEL DUFFLEY,

Inspector of Plumbing.

The licenses of nine master and twenty journeymen plumbers have been renewed as required by statute. Fees amounting to $17.50 were collected for plumbers' licenses and remitted to the Town Treasurer.

Report of the Examiners of Plumbers.

The Board of Examiners of Plumbers submit their report for the year 1905.

The Board organized by choice of Horace James as chairman, and Michael Duffley as clerk.

The Board held four meetings for the examination of applicants for licenses, on the following dates: February 27th, June 21st, September 14th, and September 15th. Of the four applicants examined, three were successful in passing the required examination. John B. Curry and Harry T. Drew were certified to the Building Commissioner to be licensed as master plumbers, and James H. Cook as a journeyman plumber.

HORACE JAMES,
ERNEST LYON,
MICHAEL DUFFLEY,
Board of Examiners of Plumbers.

Gas-Fitting.

668 applications were made for permits to do gas-fitting during the year—a slight increase over the preceding year. They were divided as follows:—

New buildings piped	99
Old buildings piped	19
Water heaters installed	3
Gas engines installed	1
Buildings in which fixtures were hung	126
Changes and alterations	227
Miscellaneous	193
Total	668
Permits cancelled	6

These permits also include connecting 349 gas meters and 478 gas-stoves, a large increase over last year.

The Examining Board of Gas-Fitters certified to me two persons for journeymen licenses, and the license fees were turned over to the Town Treasurer. The expenses of the Board were $20.00, paid to the third member, as required by law.

Report of the Examiners of Gas-Fitters.

The following report of the Examiners of Gas-Fitters for the year ending January 31st, 1906, is respectfully submitted:—

The Board organized with the choice of Horace James as chairman, and Alfred G. Sanborn as clerk.

Four meetings were held for the examination of applicants for licenses, on the following dates: May 8th, August 4th, December 5th, and January 22d. Four applicants were examined, two being successful in passing the required examination. Thomas H. McGrady and W. H. Russell Goudey were certified to the Building Commissioner to be licensed as journeymen gas-fitters.

HORACE JAMES,
ERNEST LYON,
ALFRED G. SANBORN,
Board of Examiners of Gas-Fitters.

Appropriations.

	Appropriated.	Expended.	Balance.	Deficit.
Building Commissioner . . .	$1800.00	$1800.00		
Inspector of Plumbing . . .	1800.00	1800.00		
Inspector of Gas-Fitting . .	300.00	300.00		
Ass't Inspector of Gas-Fitting	1000.00	1000.00		
Clerk of Department	720.00	720.00		
Horses, wagons, harness . .	375.00	405.44		$30.44
Extra horse	100.00	17.00	$83.00	
New horse		150.00		150.00
Telephone	45.00	43.00	2.00	
Stationery, postage, etc . .	360.00	287.70	72.30	
Totals	$6500.00	$6523.14	$157.30	$180.44

Amount expended over appropriation, $23.14.

Respectfully submitted,

ERNEST LYON,
Building Commissioner.

REPORT

OF THE

SEALER OF WEIGHTS AND MEASURES

OF

BROOKLINE,

MASSACHNSETTS,

FOR THE YEAR ENDING JANUARY 31, 1906.

BROOKLINE:
THE RIVERDALE PRESS: C. A. W. SPENCER.
1906.

REPORT OF THE SEALER OF WEIGHTS AND MEASURES.

Brookline, Mass., February 10, 1906.

To the Honorable Board of Selectmen:—

Gentlemen,—I herewith respectfully submit my seventh annual report of the services of this department for the year ending January 31st, 1906.

Number scales, weights and measures tested	3,667
" " " " condemned	9
" milk jars condemned	41
Total sealed	3,717
Weights condemned	1
Dry measures condemned	5
Liquid measures condemned	1
Coal baskets condemned	2
Milk Jars condemned	41
Total condemned	50
Scales found incorrect and adjusted	34
Weights " " "	39
Measures " " "	
Yard-sticks " " "	
Dry measures " "	3
Total corrected	81
Number scales, weights and measures found under legal standard	76
" found over legal standard	55
" of visits made to stores and pedlers	114
" " " " " " " on complaint	26
" of loads of coal examined	480
" not properly certified to	7
" of copies of certificates recorded	267
" of technical errors on certificates	48

One thousand two hundred and sixty-nine scales, weights and measures were tested at the places of business, and fees amounting to $55.33 were collected and paid to the Town Treasurer as the law requires, while there remains uncollected the sum of

$10.67. The rest of the work was done at the office, for which no fees were charged in accordance with Chapter 65, Section 35, of the Revised Laws.

Of the twenty-six investigations made on complaint, involving twenty-four dealers, seven were using scales that had gotten out of order, two pedlers were using peach baskets for half-bushels, nine were using milk and cream jars that had not been sealed and were found short, two were selling one pound packages that were put up by the manufacturer and erroneously labelled "one pound," while against the remaining four no cause was found for complaint. In connection with these complaints twenty-eight milk and cream jars, two dry measures and one weight were condemned, and six scales and eight weights were repaired.

All public weighing scales, including those at the Bath House and the Government's scales at the postoffices, have been examined and sealed during the year.

While there is an increase in the amount of work done each year, there have been fewer complaints, and a marked decrease is also observed in the number of scales, weights and measures found incorrect; which shows that both the manufacturers of measuring and weighing devices and those who use the same are giving more attention to having their scales, weights and measures conform with the legal standard.

The largest error detected during the year was in a platform scale, used for weighing meats and vegetables, amounting to one and four-fifths ounces to a pound, or eighteen and three-fourths pounds to the hundred in favor of the purchaser. The trouble was located and corrected.

As people who bring packages to the office to be weighed or measured usually expect the Sealer to make prosecutions when short weight or measure is found, it might be well to explain in this connection that it is not the duty of the Sealer of Weights and Measures to make prosecutions, unless he himself makes the purchases, although he can do so if sufficient evidence can be secured. It is his duty to certify to the weight or measure by the Government standards, of any commodity brought him for such purpose and then examine the scale or measure by which it was sold; if they are found to be correct and short weight or measure is found, it would clearly be intentional. If the complainant wishes prosecution made, and can prove that the package was as received from the seller when certified to, it is incumbent upon him to make his complaint to the Court. In cases of this nature I am always glad to assist in any possible way.

As Measurer of Wood and Bark I have measured two lots of cord wood, one lot of split wood, nine loads of manure, and two wagon bodies used for measuring loam. Upon specific complaint I have measured three lots of split wood, all of which were found short of the quantity charged, and restitution made. The fees from this source amounted to $1.55, and have been paid over to the Town Treasurer.

As Inspector of Petroleum I have had tests made of four samples of naphtha at the cost of the purchasers, finding two below the required standard. One lot was replaced by the dealer and the other had been carelessly stored by the purchaser and consequently became low-test from evaporation.

I have examined the premises in the town where petroleum products are sold and explained to dealers where necessary, the importance of keeping their naphtha tanks at a safe distance from artificial light and combustible materials and have before recommended that some steps be taken to legally prohibit the improper storing of petroleum products in the town.

Regarding the inspection of coal, not a load was found that in any way indicated short weight, and of the few cases of violations of the law, in not having the certificates properly filled out by a sworn weigher, a warning notice was sufficient to prevent a repetition of the offence.

The inspection of coal teams is laborious and disagreeable, and requires constant attention, and as this work is necessarily done by the Deputy Sealer, Mr. Robert A. Smiley, much credit is due him for the thorough manner in which the work has been performed, and should he again serve the town in this capacity I think that his compensation should be materially increased.

I wish also to acknowledge the valuable assistance of Mr. Smiley on the yearly store inspection, and at times when your Sealer has been busy in other departments or out of town. These services were paid for by myself.

Mr. D. V. S. Palmer, the State Deputy Sealer, made his usual visit to this office last March and approved of the work as it is being done in Brookline. He advised the putting in of a power motor for running the lathe used for drilling weights, but as by the kindness of the wire department I am permitted to use their motor when necessary, this will not be required for a while at least.

Respectfully submitted,

WILLARD E. WARD,

Sealer of Weights and Measures.

REPORTS

OF THE

TOWN ENGINEER

AND THE

SUPERINTENDENT OF STREETS AND SEWERS

OF

BROOKLINE,

MASSACHUSETTS,

FOR THE YEAR ENDING JANUARY 31, 1906.

BROOKLINE:
THE RIVERDALE PRESS: C. A. W. SPENCER.
1906.

REPORT OF THE TOWN ENGINEER.

OFFICE OF THE TOWN ENGINEER,
TOWN HALL, BROOKLINE, MASS., February 1st, 1906.

To the Honorable Board of Selectmen: —

GENTLEMEN, — The following is my twelfth annual report of the operations and expenses of the Engineering Department for the municipal year of 1905: —

Amount of appropriation	$13,000 00
Receipts	6 45
	$13,006 45
Amount unexpended	196 99
Amount expended	$12,809 46

Classification of Expenditures.

Salary of Town Engineer	$3,000 00
Salaries of assistants and clerk	8,426 09
Drawing materials	91 48
Supplies	206 51
Stationery	83 84
Office furnishings	47 47
Telephone	98 83
Instruments and repairs	213 36
Stakes and nails	88 89
Board of horse, horse hire, blacksmithing, etc.	425 13
Travelling expenses	109 15
Express	5 15
Miscellaneous	13 56
Total	$12,809 46

Division of Salaries of Assistants.

For engineering relating to streets	$2,843 23
" " " " sewers	1,282 89
" " " " drains	615 87
" " " " parks	958 50
" " " " sidewalks	77 62
" " " " street numbering	303 18
" " " " the abolition of Reservoir lane grade crossing	91 50
" " " " Dymoke street construction	91 50
" " " " the Water Department	19 00
" " " " land plans	281 50
" " " " town map	59 75
" " " " bench levels	505 12
" " " " record plans	33 25
" setting bounds	90 00
" indexing	348 65
" engineering relating to the Walnut Hills Cemetery	17 10
" " " " the town line	22 75
" " " " hospital drainage	14 47
" clerk	600 00
" miscellaneous	170 21
Total	$8,426 09

STREETS.

Table showing Streets Laid Out and Accepted by the Town.

NAME AND LOCATION.	Measurements.		When Accepted.	Cost to the Town.		Appropriation.
	Length in feet.	Width in feet.		Land Damage.	Construction.	
Columbia street, extended to town line	378.26	40	31 Jan., 1906	Nothing	*	$230
Elm street, from Davis avenue to railroad	175.98	30	15 Mar., 1905	"	Nothing	Nothing
Middlesex road, from Reservoir lane to Reservoir road	152.00	30	31 Jan., 1906	"	*	$1,000
Oakland road, from Walnut street to land of heirs of Mary J. Williams	665.03	40	31 Jan., 1906	"	Nothing	Nothing
Reservoir road, from Crafts road to Boston line	764.22	50	15 Mar., 1905	"		$1,200
Verndale street from Harvard street to Columbia street	1,277.77	40	31 Jan., 1906	"	*	470
Built by the Park Commissioners but not Townways.						
Dymoke street, Beacon street to Freeman street	944.81	50				
Marion path, Washington street playground to Marion street	287.00	10				
Discontinued.						
Spring road from Jamaica road to Highland road	589.00	40	15 Mar., 1905.			

*Not yet built.

Streets.

The final surveys, plans and descriptions for the abolishment of the Reservoir lane grade crossing were completed early in the year and have since been incorporated in the decree of the Superior Court ordering the work done. The present crossing is to be closed up, Reservoir road extended across the railroad by means of an overhead bridge to Beacon street, and a new street built on the line of Middlesex road between Reservoir road and Reservoir lane. By the terms of the decree the railroad company is to build the bridge and the part of the road between the bridge and Beacon street. The surplus excavation in this part of the road is to be used by the railroad company in making the embankment on the south side of the railroad. When this filling is done the town is to finish the road and grade Middlesex road.

By a recent decree of the Superior Court the last remaining grade crossing in town, viz., that of the private way called Kerrigan place, is to be abolished in the near future.

In addition to the surveys, plans, releases and estimates for the streets mentioned in the accompanying table of streets laid out during the year, a considerable amount of work has been done on proposed streets.

The filling of the easterly branch of Lee street at its junction with Boylston street with waste material has been continued with practically no cost to the town. It can now be surfaced and opened to travel whenever it seems desirable to do so.

A large amount of miscellaneous street work has been done, such as furnishing lines and grades for abutters, for construction work by the Street Department, and for the measurement of work done by contract; also for defining the position of, and setting some two hundred stone monuments for marking street lines; also surveys and estimates of numerous streets and private ways whose acceptance was under consideration.

In consequence of the indefiniteness of the early County Commissioner's records, and many of the monuments therein referred to having been lost, a survey of Clyde street has been made with a view to re-establishing the lines. There are several such streets and the formal re-establishment of the lines should be made in the near future while the abutting lands remain unimproved.

List of Sewers Laid or Acquired in 1905.

LOCATION.	Size in inches.	Material.	Length in feet.	Man-holes.	Cost.	Assessments.
Crafts road, from Reservoir road, westerly	8	Pipe	1,396	8	$3,511 48	$3,938 00
Reservoir road, from Middlesex road, southerly	8	"	249	2	} 1,677 31	1,179 00
Reservoir road, from Crafts road, northerly	8	"	271	1		
Glen road, from Cumberland avenue, southerly	8	"	234	2	358 89	309 00
Oakland road, from angle in Franklin st. northerly, through right of way to summit	8	"	444	3	1,062 91	1,130 70
Pound lane, from end of sewer laid in 1904, easterly	10	"	162	1	601 14	474 75
Neponset Valley outlet, land damage for sewer built in 1902	. . . .	. . . . .	. . . . .	. . .	525 00	. . . . .
Netherlands road, unfinished last year	. . . .	. . . . .	. . .	. . .	174 71	. . . . .
Inspecting house connections	. . . .	. . . . .	. . . . .	. . .	104 00	. . . . .
Miscellaneous	. . . .	. . . . .	. . . . .	. . .	199 92	. . . . .
Total for year 1905	. . . .	. . . . .	2,756	17	8,215 36	7,031 45
" previous to 1905	. . . .	. . . . .	297,185	. . .	865,777 57	555,337 42
Total including 1905	. . . .	. . . . .	299,941	. . .	$873,992 93	$562,368 87

List of Surface-water Drains Laid or Acquired in 1905.

LOCATION.	Size in inches.	Material.	Length in feet.	Man-holes.	Catch-basins.	Cost.
Cypress street, from Chestnut street brook to Roberts street	12	Pipe	167	2	4	658 61
	10		32	. . .	. . .	
Roberts street, from Cypress street, easterly	10	"	15	. . .	. . .	
Buckminister road, unfinished last year	. . . .	. . . . .	. . . .	. . .	. . .	$143 22
Crafts road, from Reservoir road, westerly	24	Pipe	239	. . .		2,770 70
	18	"	249	. . .		
	15	"	293	. . .	12	
	12	"	185	. . .		
	10	"	294	. . .		
Cumberland avenue, from Hawthorn road to High street	10	"	393	1	. . .	772 59
High street, from Cumberland avenue, northerly	8	"	35	. . .	. . .	
" " " " " to Edgehill road	8	"	144	2	2	
Edgehill road, from High street, easterly	8	"	37	. . .	. . .	
Davis avenue, from end of drain laid in 1891, westerly, along Cypress street playground	12	"	382	. . .	5	810 89
Gorham avenue, near Keiffer street	. . . .	. . . . .	. . . .	. .	2	
Dymoke street, from Beacon street, northerly *	8	Pipe	40	. . .	5	. . . . .
High street, from Chestnut street brook to Highland road	18	"	430	1	4	1,187 55
	15	"	187	. . .	. . .	
	12	"	61	. .	. . .	
Holland road, from Buckminster road to Seaver street	10	"	324	1	5	1,408 83
	8	"	382	. . .	. . .	
Seaver street, from Holland road, southerly	8	"	380	. . .	4	
Netherlands road, unfinished last year	. . . .	. . . . .	. . . .	. . .	. . .	118 59
Philbrick road, from Boylston street to summit	8	Pipe	523	1	. . .	362 37
Pound lane, from Fire Station, easterly	20	"	288	. . .	3	1,311 67
Inspecting house connections	. . . .	. . . . .	. . . .	. . .	. . .	28 00
Miscellaneous expenses, new catch-basins, etc.	. . . .	. . . . .	. . . .	. . .	5	815 16
Total for year 1905	. . . .	. . . . .	5,080	8	51	$10,388 18

* Paid for from street construction appropriation.

Sewers and Drains.

By the appended table of sewers and drains laid, it will be noticed that the amount of work done is the smallest for several years.

The study of the problem of separating storm water from the sewer system has been continued.

As the proposed high-level sewer from Jamaica Plain to Brighton, by the way of Chestnut street, Cypress street, Park street, Winchester street and Columbia street will intercept the sewage of the territory lying between it and the watershed to the westward, it will simplify and greatly reduce the cost of the separation work if the high-level sewer is extended before the other is entered upon. Otherwise, the new trunk sewers in the low-level section must be so designed as to take the drainage of the high-level section for an indefinite period, from the proposed location of the high-level sewer to the present Metropolitan sewer at St. Mary's street. The cost of this increased capacity in these trunk sewers will be large, and will have been worse than useless when the high-level is finally extended.

A study has been made for a trunk sewer in the Sawmill brook valley from the town line near Newton street to lands lying between Boylston street and Heath street and west of Hammond street. The sewer would cross Heath street near its westerly junction with Woodland road, thence to a point where the outlet of Hammond's pond crosses Boylston street in Newton, thence along Boylston street in Newton and Brookline nearly to Hammond street. About eighty acres of territory in Newton will eventually be tributary to this sewer, but it does not require drainage at present.

As the proposed sewer will cost some $40,000 or $50,000, and the area of the land requiring drainage, so far as known, is comparatively small, I would suggest that a public hearing be called of property owners whose lands are tributary to it.

Plans and estimates have been made for a covered channel for Village brook from Cypress street to the town line near the car barns off Beacon street, excepting the culverts under Sumner and Dean roads and the channel in Strathmore road, which are already built. Estimates have also been made for a covered channel for the south branch of Village brook in lands of Mr. Bennett, Mrs. Poor and Mr. Hunt. An examina-

tion and report have also been made for the surface-water drainage of lands near the easterly end of the east branch of Milton road.

As a health measure, a report was prepared on the drainage of the Sears marsh near Cottage Farm.

In April, 1905, the writer was authorized to request the City of Boston Sewer Department to so extend its drainage system as to provide outlets for some twenty-five acres of land in Brookline situated on the northerly slope of Corey Hill, which naturally drains into Boston. After several conferences, the writer is able to report that although the work involved a very considerable outlay, the city generously decided to do it and is now engaged in making the connection with our system at the point where drainage is most needed, and has also provided other outlets near the town line. It should be said in passing, that for a long time past the city and town have had reciprocal relations where the territory of either naturally drained into that of the other.

Plans have been made showing the details of every sewer assessment levied since the adoption of the present system in 1879. The work required a large amount of time, but its importance and convenience for reference have justified the cost.

Parks.

Dymoke street, which the town was to build by the terms of the purchase of the Amory Playground, and which was reported last year as having been roughly graded, has been finished. The roadway has been macadamized with a wearing surface of Westfield trap rock, the gutters paved, the tree lawns surfaced with a foot of loam and the sidewalks finished with gravel. The adjoining slopes on the Amory Playground have been surfaced with loam, manured and seeded. About 150 red oaks have been set on the playground. Trees of the same variety have been set along Dymoke street by the Tree Planting Committee. The street construction has cost $3,517.48, and the work on the playground, $823.89, making a total of $4,341.37. The appropriation for the two was $5,300.

The work of grading about the the Pierce Primary School was done during the summer vacation at practically the appropriation for the same, which was $2,000.

The drinking fountains referred to in the last report were set up in June. They have been abused by the hoodlum element, but notwithstanding, have justified their cost.

Marion path, connecting the Washington Street Playground with Marion street, the land for which was acquired as a part of the playground purchase, was graded and fenced. Its cost somewhat exceeded the estimate of $675, in consequence of one landowner refusing to allow a side slope to rest on his land, thus compelling the erection of a retaining wall, where a slope covered with loam, it seemed to the writer, would have been better as well as less expensive.

When the appropriation of $550 was made last spring for the foot-bridge between Walnut street and Reservoir Park, it was supposed that at the point where it was proposed to build the bridge the line of the street and the Reservoir land were identical and therefore that owners of private land need not be consulted in regard to it. Investigation disclosed that it would be necessary to cross a strip of land, from one to three inches in width, belonging to private parties who were unwilling to release for the purpose of a foot bridge, and the work of construction was therefore postponed.

Other than planting about 100 red oak trees, the grading, draining and trenching of about 6,500 square feet of land for a school garden, the erection of a gate at the lower end of Ackers avenue and the ordinary work of maintenance, no work was done toward completing the grading of the Heath School grounds. It will be impracticable to do this work until the proposed or some other improvement of Reservoir lane has been adopted, to the alignment and grade of which the school grounds should be made to conform.

A survey and study have been made for the improvement of Knyvet Square. The square has many fine trees which have been pruned and the superfluous trees removed.

An area containing about 3,000 square feet at the easterly end of the Cypress Street Playground was graded so that it can be flooded for skating purposes in winter from Village brook at a point in the rear of the gymnasium lot. The land, which was rough and irregular, was stripped of loam, subgraded, surfaced with clay nowhere less than six inches in depth so as to make it practically water tight, and the loam restored and seeded. Thus far this winter there has been less skating than

usual on account of the mild weather, but the project worked out well, and at trifling cost for maintenance will furnish safe winter recreation for small children, (as the water need never exceed four inches in depth,) and smooth ground for tennis and similar games in summer. A walk, surfaced with cinders, has been graded from Tappan street to Davis avenue in line with the westerly walk on Keiffer road.

One half of the appropriation of $2,000 for re-surfacing the Cypress Street Playground was expended in connection with the area graded for skating. The balance of the appropriation was not used, for the reason that no loam could be obtained at reasonable prices during the months of July and August, when the work could be done with the least interference with the use of the grounds for baseball and other games.

When the Washington Street Playground was first opened it was found practicable to flood it, for skating purposes, with water from the street main, but for two years past the water has mysteriously disappeared within a few hours after it was turned on. The soil is peaty in character and is from ten to twenty-five feet in depth. A clay dike extending down into the peat was placed last summer across the lower end of the ground, where it seemed most likely that the water escaped, but it was only partially successful. Another possible line of escape is toward and along the large surface-water drain in Griggs road, built before the land used as a playground was acquired, and an effort should be made to cut off any flow there may be in that direction.

A set of twelve swings has been set up and maintained at the Oak Street Playground off Heath street.

Expenditures of the Year.

The following is a statement of the expenditures of the year 1905, of which $9,290.37 was paid for labor :—

Amount Appropriated		$14,725 00
Receipts:		
Brookline Cemetery	$151 35	
Sale of wood	150 74	
		302 09
Total		15,027 09

Payments:		
Clerk of Board	$150 00	
Salary of Superintendent	1,508 00	
Use of horse and horse hire	660 00	
Watering drives	750 00	
Care of Parkway	3,115 85	
" " Outdoor gymnasium, including new apparatus	102 92	
" " Amory Playground	433 23	
" " Beacon St. Playground	46 23	
" " Brookline Av. "	156 40	
" " Cypress St. "	90 86	
" " Devotion "	156 83	
" " Longwood "	169 55	
" " Lowell "	269 70	
" " Oak St. "	13 50	
" " Washington St. "	262 26	
" " Library, Police Station & Town Hall grounds	198 69	
" " Bath House grounds	44 13	
" " public squares	857 87	
" " school grounds	939 98	
Cowan lot	37 80	
Newton street lands	476 50	
Reservoir Park	409 04	
Corey Hill outlook	21 13	
Removing snow	197 05	
Winter sports	206 08	
Drinking fountains	145 41	
Spraying trees	204 05	
Tools	136 90	
Trees and seeds	112 18	
Contagious Hospitals	118 93	
Marion path	836 99	
Skating Cypress Street Playground	895 87	
Lincoln Primary School improvement	404 10	
Park seats	210 25	
Miscellaneous	273 17	
	$14,611 45	
Brookline Cemetery	151 35	
		14,762 80
Balance		264 29
		15,027 09

Heath School Grounds.

Appropriation	$1,932 15	
" for school garden	250 00	
Total		$2,182 15
Cost of grading school garden, planting, building gate, etc.	$570 30	
Balance		$1,611 85

Miscellaneous.

The Town Engineer has prepared testimony and attended various hearings at the State House and elsewhere where matters of moment to the town were being heard.

During the illness last winter of Mr. Forbes, Superintendent of the Water Works, the Town Engineer assisted in the efforts, which were successfully made, to prevent the New York, New Haven and Hartford Railroad Company from so locating the piece of railroad known as the Needham "Cut-off" as to endanger the water supply of the town.

The papers relating to the Newton line perambulation and printed in the records of the Town Clerk, were prepared by this Department.

A great deal of effort has been expended in perfecting the system of street numbering, with a fair degree of success.

Various phases of the Village square transfer station problem and a public comfort station in connection with it have been considered from time to time and reported upon.

Inasmuch as the responsibility for the maintenance of the different parts of the several bridges over the B. & A. R. R varies considerably, the following table has been prepared for future reference: —

Street Crossing.	Abutments.	Framework.	Floor.
St. Mary's street	R. R. Co.	R. R. Co.	Town
Carlton street foot-bridge	Town	Town	Town
Longwood avenue	"	"	"
Aspinwall avenue	"	"	"
Washington street	"	"	"
Cypress street	"	"	"
Sumner road	"	"	"
Dean road	"	"	"
Chestnut Hill avenue	R. R. Co.	R. R. Co.	R. R. Co.

Assistants.

The following is a list of assistants and others connected with the office: H. A. Varney, F. A. Leavitt, C. J. Wallace, G. S. Whitehead, E. L. Barrows, R. A. Doane, C. R. Lynch, A. G. C. Chapman, C. Lapham.

An inventory of the property belonging to the department will be filed with the Town Accountant.

Respectfully submitted,

ALEXIS H. FRENCH,
Town Engineer.

REPORT OF THE SUPERINTENDENT OF STREETS AND SEWERS.

Brookline, Mass., February 1, 1906.

To the Honorable Board of Selectmen:—

Gentlemen,—I respectfully submit my thirtieth annual report of the work done and the expense incurred in the Highway Department for the year ending February 1, 1906.

The amount appropriated at the annual meeting for the support of highways, including the salary of the Superintendent, was	$82,500 00
The amount charged to other departments, and to special appropriations for the use of horses, and for labor and material furnished by the Highway department, was	4,594 10
The cash receipts from sundry parties for labor and material were	537 43
Total amount available	$87,631 53
The gross amount expended was	85,424 79
Balance unexpended	$2,206 74

The details of this expenditure are as follows:—

Addington road: surfaced with stone screenings and gutters paved in part	$229 50
Allandale road: surfaced with stone screenings	173 96
Allerton street: surfaced with stone screenings	156 65
Aspinwall avenue: macadamized from Brookline avenue to railroad bridge	557 07
Avon street: surfaced with stone screenings	129 68
Beacon street: roadway made across tree lawn, car reservation and bridle path at Strathmore road: macadamized from Pleasant street to Marion street on north roadway, and from Charles street to Harvard street on south roadway, and sundry patching	1,898 89
Boylston street: remaking roadway and repaving gutters where settled at Holyhood avenue, sundry resurfacing and patching, labor on gutters, wall, etc.	1,098 13
Brington road: surfaced with stone screenings	87 12
Brookline avenue: macadamized from Pearl street to town line on westerly side, and sundry patching	370 11
Buckminster road: repaving gutters and patching	34 34
Cameron street: surfaced with stone screenings	54 94
Amount carried forward	$4,790 39

Amount brought forward	$4,790 39
Chestnut street: labor on filling on land of Mrs. Cabot and Rev. Mr. White; macadamized from town line to Franklin street	1,107 41
Chestnut Hill avenue: sundry patching	55 94
Cleaning gutters, streets, sidewalks, and sundry small repairs	5,309 88
Clyde street: macadamized from the Hastings house to Newton street, sidewalks graded in parts, etc.	2,485 73
Colbourne crescent: surfaced with stone screenings	218 47
Columbia street: macadamized from angle to Harvard street.	289 56
Coolidge street: macadamized from Harvard street to Winchester street	466 41
Cottage street: reshaped and macadamized from Goddard avenue to town line	371 70
Crafts road: corner rounded at Circuit road; sundry repairs to roadway and gutters	195 44
Crossings: labor and material for new crossings, repairing old crossings, etc.	1,231 18
Cumberland avenue: surfaced with stone screenings	113 47
Cutting grass and weeds	813 17
Cypress street: railroad bridge replanked; sundry repairs	182 59
Dean road: sundry patching	44 21
Elm street: surfaced with stone screenings	47 06
Fairbanks street: macadamized and easterly sidewalk gravelled	256 98
Fisher avenue: patched	29 23
Franklin street: northerly arm macadamized; southerly arm surfaced with stone screenings; sundry other patching	235 30
Gardner road: macadamized from Winthrop road to Tappan street; gutters repaved in part and new gutter paved in part	1,544 46
Gibbs street: labor on gutters, etc.	34 59
Goddard avenue: surfaced with stone screenings	413 20
Guide boards, street signs, "private way" signs, etc.	221 86
Gravel, etc.: cash paid for gravel and sand, not included in other streets	794 25
Hammond street: sundry patching and fencing	69 85
Hammond street ledge: blasting and crushing stone now on hand	2,467 66
Preparing material for work for which special appropriations were made, which amount has been credited to the highway account	1,198 18
Harvard street: resurfaced with broken stone in various parts, and sundry repairs	516 04
Hawes street: sundry repairs	43 33
Heath street: resurfaced and rolled in part	114 62
Amount carried forward	$25,662 16

Amount brought forward		$25,662 16
High street: reshaped and resurfaced with broken stone from Chestnut street to Highland road; surfaced with stone screenings from Allerton street to Walnut street; macadamized from Walnut street to Boylston street, and sundry repairs		748 22
Holden street: surfaced with stone screenings		30 01
Holidays: wages of drivers for holidays ($392.00), wages of employees for half-holidays on Saturdays during July and August ($1,232.52), wages of employees for holiday granted November 11, on occasion of the Bi-Centennial celebration of the incorporation of the town ($234.55)		1,859 09
Horses and stable: care and maintenance, including wages of hostlers and night watchman, extra help, lighting, heating, telephone service, repairs of carts, harnesses, etc., new harnesses, blankets, etc.	$12,084 50	
Cash paid for new horses and exchange of old horses	305 00	
Cash paid for new double cart	190 00	
		12,579 50
Injured men: wages paid for time lost and medical attendance		163 32
Irving street: surfaced with stone screenings		44 87
Juniper street: surfaced with stone screenings		58 44
Keiffer street: surfaced with stone screenings		41 63
Kendall street: macadamized		462 88
Kent street: macadamized from Aspinwall avenue to Station street, sundry repairs		1,055 07
Lagrange street: surfaced with stone screenings		104 75
Linden street and place: resurfaced with broken stone near park, and sundry repairs		68 27
Longwood avenue: sundry patching		32 10
Miscellaneous: lighting streets, kerosene oil, lanterns, etc., and sundry items not elsewhere included		1,471 03
Morse avenue: surfaced with stone screenings		21 92
Naples road; concrete gutters laid on both sides from Clarence street to Gibbs street, and sundry repairs		651 97
Newton street: sundry repairs and surfacing with stone screenings; labor on fences, etc.		400 03
Park street: reshaped and macadamized on account of laying new water main and gas pipe in 1904		1,158 32
Perry street: concrete gutters laid on both sides from Linden place to Brook street, and sundry repairs		297 64
Philbrick road: sundry repairs		51 28
Pierce street: surfaced with stone screenings		34 67
Pleasant street: sundry repairs		36 74
Amount carried forward		$37,033 91

Amount brought forward		$37,033 91
Pond avenue: surfaced with stone screenings at foot of Allerton street		25 38
Pound lane: labor where sewer and drain were laid		43 00
Preparing material in storage lots, etc., screening sand, carting broken stone to storage lots, etc.		788 36
Prospect street: surfaced with stone screenings		168 65
Rawson road: surfaced with stone screenings and new granite block gutters laid		267 52
Repairing streets (not elsewhere included) including small repairs, amounting to less than $20.00 on each street		1,152 54
Roberts street: surfaced with stone screenings		20 46
Rockwood street: surfaced with stone screenings		52 60
Salisbury road: sundry patching		42 75
Sectional care of streets, etc.		12,109 93
Snow and ice:		
Labor last winter from February 1	$8,931 42	
Labor this winter to February 1	2,665 61	
Total	$11,597 03	
This amount is divided as follows:—		
Shovelling snow off sidewalks and crossings:		
Last winter from February 1	$3,759 46	
This winter to February 1	1,860 31	
		5,619 77
Plowing gutters:		
Last winter from February 1	$62 95	
This winter to February 1	7 50	
		70 45
Plowing snow:		
Last winter from February 1	$223 25	
This winter to February 1	250 97	
		474 22
Picking ice:		
Last winter from February 1	$2,198 45	
This winter to February 1	91 04	
		2,289 49
Sanding sidewalks and streets:		
Last winter from February 1	$424 32	
This winter to February 1	343 17	
		767 49
Levelling snow and carting from roadways, etc.:		
Last winter from February 1	$1,784 03	
This winter to February 1	73 13	
		1,857 16
Amount carried forward		$72,783 69

Amount brought forward		$72,783 69
Repairing plows, new plows, and new tools, repairing and sharpening tools, etc.:		
Last winter from February 1	$478 96	
This winter to February 1	39 49	
		518 45
St. Mary's street: bridge redecked with hard pine and replanked with spruce		485 07
Steam rollers: coal, oil, waste, supplies and repairs, including wages when not on particular streets		759 76
Stone bounds: furnished and set under direction of Town Engineer		592 09
St. Paul street: concrete gutters relaid and sundry patching and grading		228 61
Seaver street: sundry patching		32 22
Sewall avenue: sundry patching		37 05
South street: surfaced with stone screenings		199 91
Summit path; stone pier at Beacon street relocated and rebuilt		48 00
Sumner road: railroad bridge redecked with hard pine and resurfaced with creo-resinate wood blocks; new parapet, etc., and sundry repairs on street		928 53
Station street, macadamized		806 19
Thayer street: concrete gutters laid on southerly side, and roadway surfaced with stone screenings		173 77
Thayer place: surfaced with stone screenings		63 27
Tools: new tools, sharpening and repairing		850 75
Trees, removing		108 43
Walnut street: sundry repairs and patching		119 80
Warren street: resurfaced with broken stone from Walnut street to Boylston street, and sundry repairs		141 84
Washington street: macadamized on northerly side from town line to Transfer Station, and from Greenough street to Park street, and opposite Evans road; sundry other patching, resurfacing and rolling		1,466 87
White place: macadamized		228 28
Winthrop road: sundry patching and labor on gutters		25 51
Salary of Superintendent	$2,500 00	
Salary of Assistant Superintendent	1,500 00	
Salary of Clerk	635 50	
Office expenses, stationery, postage, telephone service, blank permit books, etc.	191 21	
		4,826 71
Total gross amount expended		$85,424 79
Amount carried forward		$85,424 79

Amount brought forward			$85,424 79
Less amounts received, viz.:			
Health department: for use of horses in collecting ashes, rubbish, etc.		$2,818 90	
Health department: for use of horse in "mosquito" work		126 50	
Care of sewers: for use of horses		381 89	
Park department: use of roller		42 00	
Bicentennial Anniversary: labor		10 00	
School department: for labor on school gardens		16 63	
For broken stone prepared at the expense of the Highway department and furnished in the construction of the following streets:			
Cottage street	$106 72		
Brookline avenue	105 04		
Griggs road	750 84		
Sidewalks	235 58		
		1,198 18	
Cash from sundry parties for labor and material furnished, etc.		537 43	
			5,131 53
Total net amount expended and charged to the appropriation for the support of highways			$80,293 26
Balance unexpended			2,206 74
			$82,500 00

The net amount expended may be divided as follows: —

Street cleaning and sectional care	$18,232 98
Removal of snow and ice, etc.	11,597 03
Repairs and new work	36,410 33
Maintenance of stable and equipment	9,226 21
Superintendence and office expenses	4,826 71
Total net amount expended	$80,293 26

For further details of this expenditure reference is made to the reports of the Town Accountant and the Town Treasurer, which show the same result, but in different forms.

For the first time in many years there is a substantial balance unexpended, which is due to the fact that the present winter has been one of exceptional mildness, with very little snow.

Mr. Fred B. Richardson was appointed Assistant Superintendent of Streets, and Mr. Daniel G. Lacy was appointed Clerk and Stenographer. It gives me pleasure to testify to the faithfulness and diligence with which they have performed their respective duties.

At a town meeting held June 30, 1898, an appropriation of $25,000.00 was made to pay for an addition to the town stable and for sheds on the Cypress street lot, and for building sheds

on the Devotion street lot. The addition to the stable was built in that same year, and in 1899 the sheds on the Cypress street lot were built. Nothing, however, has been done in the way of providing accommodations at the Devotion street lot, and there is still a balance of this appropriation unexpended, amounting to $3,562.25. The question of building a branch stable on the lot on Devotion street has been considered by different Boards of Selectmen, but no conclusion has yet been reached. The residents in the vicinity object to this proposed stable, although this was one of the purposes for which the lot was bought. The stable on Cypress street as enlarged accommodates thirty horses; we have thirty-two in the department, and three of these are kept in the little building on the Devotion street lot, which was built for the purpose of housing one of the steam rollers. The accommodations are entirely inadequate for even this small number, and there is urgent need of better sheds and more of them at the Cypress street yard. The old sheds built on this lot, nearly thirty years ago, are in a very dilapidated condition, and the same is true of the fence which separates the school yard from the stable lot. I would suggest an early settlement of the question whether or not to erect a stable on the Devotion street lot, and if it is decided in the negative, that this unexpended balance of $3,562.25 with such additional sum as may be necessary, be used in rebuilding the sheds and fences at the Cypress street lot.

A spur track has been built in the storage lot on Kent street, and the grading is practically finished. The question of fencing the lot was discussed for some time last summer, but action was finally deferred until spring.

Nothing has been done in the past year towards providing improved pavements other than macadam, but I am very strongly of opinion that on our main thoroughfares, especially those through which electric cars are run, something better should be provided. Among these places may be mentioned Washington street, from the town line to the transfer station, and from Harvard square to Beacon street, Boylston street from Village square to Cypress street, and from Chestnut Hill avenue to Reservoir lane, and Cypress street from Boylston street to the car house. The brick pavement was laid in Village square in 1900, and in Washington street and Harvard square in 1901. The bitulithic pavement in Kent street, and on the northerly side of the railroad tracks, between Village square and the railroad bridge, was laid in 1902, and that on the other side of the tracks, and on Harvard street from Har-

vard square to School street, in 1903. These pavements have given much satisfaction, and so far have cost nothing for repairs, and there can be no doubt that the interests of true economy and the comfort of the community would be promoted by their extension. Before the improved pavements are laid, however, the proposed work of separating the sewage from the storm water should be prosecuted in a vigorous manner. Most of what has been recently done in providing means for surface drainage has been in places where none has hitherto existed. The separation must be made within a short time, and it might as well be done at once. As a first and most important step, I would suggest that the Metropolitan Water and Sewerage Board be requested to immediately construct the high-level sewer which is to be extended across Brookline from Jamaica Plain to Allston. Building this sewer is a work of considerable magnitude, and, as reported by the Town Engineer last year, it is to be laid through Chestnut, Kendall and Cypress streets, Brington road, across the Cypress street playground, and through Greenough, Washington, Park, Winchester and Columbia streets to the town line. If the Metropolitan Board is not yet ready to undertake this work, on the completion of which so much of our own work depends, we ought to know it, so that we may govern ourselves accordingly.

The guide boards heretofore reported to the town are all maintained, and seem to be all that are needed.

Coal-tar concrete gutters have been laid on both sides of Naples road, from the top of the hill near Clarence street to Gibbs street, on both sides of Perry street from Linden place to Brook street, and on the east side of Thayer street. The concrete gutter on the west side of St. Paul street, between Aspinwall avenue and Alton place, has been repaired, and for the most part relaid.

Bridges.

On the Sumner road bridge a new parapet course was laid on the northerly side, and that on the southerly side was relaid and re-dressed. Eight new floor joists were put in, and the iron work was painted with red lead. A new deck of hard pine was laid, the top surface of which was treated with a wood preservative, and then covered with two thicknesses of tarred paper, on which a sand cushion about one-half inch in depth was laid. On this sand cushion creo-resinate wood blocks, three inches deep, were laid, forming a wearing surface which will last a great many years. The bridge is now in better

condition than ever before, and no repairs will be needed for many years to come.

The top planking of the bridge on St. Mary's street was in poor condition, and on examination it was decided to lay a new deck. Advantage was taken of the occasion to straighten up and paint all of the iron work, which in accordance with the decree of the Special Commission, appointed under Chapter 164 of the Acts of 1892, dated January 7, 1893, was done by the railroad company. A new deck of hard pine was laid, with a wearing surface of two-inch spruce plank. New planking was also laid on the sidewalks.

The wearing surface of the Cypress street bridge was renewed.

The Aspinwall avenue bridge will probably need a new deck within a short time.

Permission was given the Boston Elevated Railway Company to strengthen the Washington street bridge over the Boston & Albany Railroad Company's tracks at its own expense, and to replace the asphalt, between the rails and tracks and eighteen inches on either side, with a brick pavement laid in cement, on condition that the railroad company shall maintain the pavement. This work has not yet been done.

Permits.

During the year permits were issued as follows: —

Occupying streets for building purposes, etc.		110
Crossing sidewalks		106
Excavations:		
Boston Consolidated Gas Company	340	
Brookline Water Board (for part of year)	125	
Sewer connections and surface-water drains	82	
New England Telephone & Telegraph Company	70	
Laying granolithic sidewalks	28	
Constructing driveways, building retaining walls, etc.	16	
Boston Elevated Railway Company	31	
City of Boston: purpose of repairing water pipes, making sewer and surface-water connections	10	
Brookline Wire Department	15	
Repairing drains	16	
		727
Emergencies:		
Boston Consolidated Gas Company	37	
Brookline Water Board	15	
		52
Total number of permits issued		995

Street Crossings.

In addition to the usual amount of repaving, new street crossings of granite flagging and small blocks were laid at the following places: —

Across Heath street (new crossing in old location).
" Park street at Washington street.
" Emerald street at Brookline avenue.

Crossings of coal-tar concrete were laid at the following places:—

Across Ivy street (new crossing in old location).
" Prescott street (substituted for stone crossing).
" Toxteth street.
" Perry street (renewal).
" Gibbs street at Naples road (2).
" Keiffer street at Gorham avenue (renewal).
" Keiffer street at Davis avenue (renewal).
" Kent street at Brook street.
" Columbia street at private way.
" Philbrick road at Clinton road.

A crossing of vitrified brick was laid—

Across Marion street at Park street, (renewal).

New Streets.

Elm Street. An extension of Elm street thirty feet wide, from Davis avenue to the railroad, was accepted as a public way at the annual meeting. The street was made sufficiently wide at the end next the railroad to permit turning, and the whole was constructed by the owners without expense to the town. Since its acceptance, edgestones and concrete sidewalks have been laid on both sides for a part of the way, the cost of which was charged to the appropriation for sidewalks.

Reservoir Road. This road was laid out fifty feet wide from Crafts road to the town line which is in the railroad location, and was accepted as a public way at the annual meeting. It has been built by the owners to a point about two hundred feet from the Boston and Albany railroad, and with the extension to the town line forms part of a plan for a way crossing the railroad by a bridge, and extending on the Boston side of the railroad to Beacon street, taking the place of the present dangerous grade-crossing at Reservoir lane, which is to be abolished. The part already constructed is open for travel, and with the land needed for its extension to the town line, has been given to the town free of cost. An appropriation of $1,200.00 was made to pay for the extension, on which no work has yet been done.

Oakland Road. This street, which is forty feet wide, leads from Walnut street, through land formerly owned by Albert A. Cobb, to land of the heirs of Mary J. Williams, and was accepted as a public way at the town meeting held January 31, 1906. It was built by the owners, and was given to the town free of cost. A private way thirty-five feet wide connects it with Franklin street.

Verndale Street, forty feet wide, from Harvard street to Columbia street, was accepted as a public way at a town meeting held January 31, 1906. It was built some years ago by the owners, and was given the town free of cost. An appropriation of $470.00 was made to pay for fencing and for repairing the roadway, which will be expended when the weather permits.

Columbia Street. This street, which is forty feet wide, was accepted as a public way, from Harvard street to the dividing line between the estates of the Coolidge and Shepard heirs, at the annual meeting in 1901. An extension from this point to the town line over land of the heirs of Otis Shepard was accepted as a public way at the town meeting held January 31, 1906, and $230.00 was appropriated to pay for its construction. The work will be done in connection with that on Verndale street as soon as weather conditions will permit.

Middlesex Road, thirty feet wide, is a short piece of street connecting Reservoir lane with Reservoir road, which will be the outlet from the westerly end of Reservoir lane, when the present grade-crossing is abolished. It was accepted as a public way at the town meeting held January 31, 1906, and an appropriation of $1,000.00 was made to pay for its construction. No work has yet been done upon it.

Griggs Road, which was accepted and allowed as a town-way December 28, 1904, was constructed during the past summer. The street was sub-graded and re-shaped and surfaced with from four to six inches of broken stone, and was finished with gravel walks and tree lawns, and is now in very good condition. 224.2 feet of edgestones were furnished and set, and 73.6 feet were reset, and 551.43 square yards of concrete sidewalks were laid, the cost of which was charged to the appropriation for sidewalks. The appropriation for the construction of Griggs road was $2,500.00, and $2,408.93 was expended.

Street Widenings.

Brookline Avenue Widening. The widening of this street was accepted and allowed at the town meeting held December 2, 1903, and formal entry for the purpose of construction

was made July 15, 1904, but it was not until September 18, 1905, that the buildings and other structures of the Brookline Gas Light Company were removed, so that the work of construction could be undertaken. The work is finished, except at the corner of Washington street, where the office building of the Gas Light Company must be cut off or be moved back and the new edgestones, catch-basins and cross-walks are to be provided. While the question of a new location for the transfer station is pending, it was decided to defer finishing the street at this point. In the event of the transfer station being located near the corner of Brookline avenue, a further widening of Washington street will be necessary and the buildings will be moved back, while if the station is located elsewhere the buildings will be cut off to the new line, and a new front will be erected. The corner was temporarily fixed so that the public is not materially inconvenienced by the delay. The appropriation for construction was $3,000, of which only $1,443.46 has been expended.

Cottage Street Widening. The alteration and widening of that part of Cottage street, between Goddard avenue and the town line, was accepted and allowed at the town meeting held December 28, 1904, and the work of construction was done in July and August, 1905. Dr. Weld gave the town free of cost a strip of land five feet wide along his whole frontage on this part of the street, with an additional amount at the intersection of Cottage street and Goddard avenue, on condition that his wall be replaced on the new line. Later he gave permission to set the wall back one foot from the street line, and still later offered to build the wall himself at his own cost provided the town would furnish a suitable foundation. Both his offers were accepted and the foundation was provided by the town according to agreement, on which Dr. Weld has built a most substantial wall. Care was taken to provide good drainage for the foundation of the wall, but it is to be regretted that no outlet for the drain could be had, and there is danger that the lower end of the work may fail through the action of frost. The soil is a solid, impervious hard-pan and water must accumulate in the foundation until it overflows into the gutter. The proposed catch-basin was not built because no outlet could be had, and the water continues to flow in the gutter until it reaches Prince street in the city limits. Satisfactory disposal of surface and underground water in places like this requires co-operation with the city of Boston, which was sought in this instance, but could not be had. The $1,400.00 appropriated for

construction was all expended. The material excavated was used in filling along Chestnut street on land owned by Mrs. E. C. Cabot and Rev. W. O. White.

Discontinuance of Public Way.

Spring Road, between Highland road and Jamaica road, was discontinued as a public way at the annual meeting, and all the right, title and interest of the town therein were released to the Massachusetts Institute of Technology, which owns all the land on both sides of it.

Watering Streets.

The amount appropriated at the annual meeting for watering streets was $18,000.00. Twenty-seven double teams were employed at the same rate as heretofore, viz., one hundred dollars per month for each team for six months beginning May 1 and ending October 31, which rate included watering on Sundays and holidays; before May 1, and after October 31, payment was made at the rate of five dollars per day for each team. The month of April was unusually dry, and a very much larger amount was required to pay for watering in that month than is usually the case. The result was an overdraft, for which an additional appropriation of $318.75 was made at the town meeting held January 31, 1906.

The use of automobiles, and more particularly the larger touring cars, has become so general that much more difficulty is found in keeping down the dust than heretofore. Treatment with the ordinary water cart, especially on the wide and sunny thoroughfares is very transient, and if effective in keeping down the dust, is somewhat destructive to the roads, as the water is often used in excessive quantities. The use of something besides water seems almost a necessity, and the question of cost as well as efficiency immediately suggests itself. In California the use of crude oil on the roadways has increased rapidly, and from the reports it seems to be effectual not only in laying the dust, but also in preserving the surface of the road. A recent trial of oil on the park roads in Boston, however, was not satisfactory.

Complaints of dust caused by the use of automobiles now reach us from Europe, where they have hitherto been free from this nuisance, and in France attempts have been made to remedy the evil by treating the surface of the road with common tar. This work is done in fine weather when the roads are perfectly dry, and the method has proved fairly successful. Among other preparations now on the market perhaps the

best known is Westrumite, made chiefly of petroleum and ammonia, which when mixed with water is applied in the ordinary way by means of a watering cart. In many places satisfactory results have been obtained, but frequent renewals of the treatment are necessary. It may be, however, that better results may be obtained by the use of some other binding material than sand or stone dust, some preparation of tar, for instance, which may result in a surface somewhat like asphalt or bitulithic, but at less cost. Experiments are being made in many places, and we shall of course profit by the experience of others, but we ought to do something ourselves in the way of experimenting, and I therefore suggest that two or three hundred dollars be added to the appropriation for this special purpose.

Sidewalks.

The following tables show what has been done on sidewalks during the past year: —

Edgestones and Gutters.

Streets.	Lin. feet New Circular Edgestone.	Lin. feet New Straight Edgestone.	Lin. feet Edgestone Reset.	Sq. yds. New Gutters.	Sq. yds. Gutters Repaved.
Addington road		31.2	29.8	125.6	
Auburn street		6.5	47.0		10.3
Boylston street		211.3	69.4		161.5
Beacon street	167.8	105.5	68.3		93.4
Beech road		90.3			
Brookline avenue	12.6	47.4	378.2	146.8	27.2
Bartlett crescent	44.9	116.2			
Cottage street				163 4	
Chestnut Hill avenue			502.2		225.0
Clinton road	66.2			24.4	
Columbia street	26.6	15.2			
Clyde street		26.2			
Davis avenue		648.4	43.4		
Druce street	79.7		15.3		
Dwight street		7.5			
Emerald street		19.1	140.9		34.0
Elm street		202.3			
Fisher avenue	45.6	40.5			
Gardner road			24.2	40.5	414.4
Green street		12.3	11.1		
Garrison road			137.7		15.3
Griggs road	12.7	214.9	69.2		
Gibbs street			19.4	10.6	
Heath street		14.2			29.3
Hawes street	25.8	20.2			
Harvard street		6.6	190.3		53.2
High street			100.0		104.7
Linden street			39.7		

Streets	Lin. feet New Circular Edgestone.	Lin. feet New Straight Edgestone	Lin. feet Edgestone Reset.	Sq. yds. New Gutters.	Sq. yds. Gutters Repaved.
Mason terrace	6.4	34.4			
Monmouth street		122.1			
Naples road	107.6	73.1	34.8	482.4	
Pearl street		123.2	1,007.2		199.5
Perry street				227.7	
Philbrick road	77.8	67.9	6.4		16.2
Prescott street	32.1	24.4	6.6		
Rawson road			17.0	133.0	12.8
Station street			190.8		62.2
St. Paul street					76.8
Strathmore road	57.3				
St. Mary's street	24.4	229.8	24.0		2.0
Tappan street			56.2		13.4
Thayer street				76.8	
Thayer place			53.5		
Walnut street			10.5		
Washington street	47.6	128.7	99.0		184.4
Westbourne terrace	12.8	113.0		37.6	
Winchester street		60.7			
Winthrop road					17.7
White place			204.0		92.8
Total	847.9	2,813.1	3,596.1	1,468.8	1,846.1

Coal Tar Concrete Walks.

Streets.	Sq. yards New Concrete.	Sq. yards Concrete Repaired.	Streets.	Sq. yards New Concrete.	Sq. yards Concrete Repaired.
Abbottsford road	41.2		*Brought forward*	2427.1	437.5
Aspinwall avenue	49.3	215.4	Hawes street	142.6	
Auburn street		51.5	Harvard street	117.4	
Beacon street	15.8		Keiffer street		10.2
Brookline avenue	380.2		Kenwood street	30.4	
Bartlett crescent	281.4		Marion street	155.0	
Clyde street	20.0		Manchester road	32.0	68.8
Colbourne crescent	59.1		Naples road	368.2	55.0
Clinton road	60.9		Philbrick road	140.6	
Columbia street	47.5		Pearl street	887.2	140.1
Cypress street	94.4		Perry street		12.9
Centre street	130.0	47.6	Prescott street	10.3	
Davis avenue	27.4	6.4	Salisbury road	36.1	
Euston street	157.8		Thayer place	35.4	
Emerald street	41.3		Tappan street	215.4	
Elm street	99.6		Thayer street	15.4	
Fuller street	30.0		White place	83.7	106.5
Griggs road	551.3	105.2	Westbourne terrace	145.1	
Gorham avenue	231.1	10.8	Washington street	242.1	
High street	108.9	50.6	York terrace	88.5	
Carried forward	2427.2	487.5	Total	5172.6	881.0

A smaller amount of skim-coating was done last year than usual, for the reason that many of the walks requiring a new surface were in such condition that it was deemed more economical to lay the walks entirely new. In addition to the foregoing a large number of smaller repairs were made on all the concrete walks throughout the town. The amount expended for this purpose was $535.75.

Plank Walks.

Streets.	Lin. feet New Plank Walks Extended.	Lin. feet Plank Walks Relaid.	Streets.	Lin. feet New Plank Walks Extended.	Lin feet. Plank Walks Relaid.
Babcock street . . .		169	*Brought forward* .	3,076	3,089
Beacon street		620	Kenwood street .	116	
Boylston street . . .	669	80	Lancaster terrace . .		387
Clinton road	1,322		Mountfort street . .		126
Circuit road		66	Philbrick road . . .	188	
Colbourne crescent .		97	Rawson road	159	
Crafts road	262	116	Stedman street . . .		346
Chestnut street . . .		139	St. Mary's street . .		227
Dean road	485		St. Paul street . . .		447
Druce street	338	104	Summit path		108
Dwight street . . .		270	Thorndike street . .	464	
Fisher avenue . . .		313	University road . . .		83
Franklin street . . .		200	Vernon street . . .		142
Fuller street		74	Winthrop road . . .		145
Gibbs street		262	Winslow road . . .		125
Hammond street . .		70	Warren street . . .		763
Harrison street . . .		156	Winchester street .		286
Heath street		215	York terrace		353
Kent street		138	Sundry places . . .		333
Carried forward .	3,076	3,089	Total	4,003	6,960

The same policy which was adopted in the repair of the concrete walks was followed in repairing the plank walks. In many places it was more economical to lay entirely new walks than to repair the old ones. The old lumber which was fit was used in repairing other walks. There is no doubt as to the comfort and convenience of plank walks, especially in the winter season, but their maintenance is very costly, and in view of the rapid and continued increase in the price of lumber there is some question as to the advisability of continuing their use.

Granolithic Walks.

Streets.	Sq. yards New Granolithic	Streets.	Sq. yards New Granolithic
Addington road	38.4	*Brought forward*	987.3
Beacon street	498.7	Hawes street	156.3
Beals street	93.3	Monmouth street	58.2
Clark road	41.6	Strathmore road	440.9
Centre street	49.7	St. Mary's street	77.1
Dean road	58.6	Winchester street	41.6
Harvard street	207.0		
Carried forward	987.3	Total	1761.4

Mr. John M. Longyear laid 501.2 square yards of brick walk, on a concrete foundation, in front of his estate on Seaver street, towards the cost of which an allowance of $0.55 per square yard was made. The brick and tile walks were repaved in many places.

The appropriation for sidewalks was $17,000.00, and the net expenditure, given in detail in the Accountant's and Treasurer's reports, was for the following: —

Edgestones and setting	$3,889 21
New coal-tar concrete walks	4,760 96
Repairing coal-tar concrete walks	564 95
New plank walks	2,959 65
Repairing plank walks	2,442 26
Artificial stone walks	1,005 87
Brick walks	329 66
Gravel walks, grading and sundries	705 43
Total	$16,657 99

The contract for laying and repairing coal-tar concrete was awarded to Charles W. Lynam, and the prices paid were as follows: —

Sidewalks	$.75 per square yard.
Skim-coating (cold work)	.40 " " "
Skim-coating (hot work)	.55 " " "
Sidewalk crossings	.90 " " "
Driveways	1.00 " " "
Street crossings	1.25 " " "
Gutters	1.25 " " "

The contract for supplying edgestones and paving material, and doing the work connected therewith, was awarded to James O. Libby & Company.

Sewers.

The appropriation for the care and maintenance of sewers and drains was $5,000.00. The expenditure was $3,682.92, and was for work of the usual routine character, consisting chiefly of cleaning catch-basins, inspecting, cleaning and flushing sewers, repairing manholes, catch-basins, etc., and cleaning the various storm-water channels.

All the sewers and drains, with their appurtenances, are in excellent working condition, and nothing of an extraordinary or unusual character was necessary during the year.

The expenditure was divided as follows:—

Cleaning catch-basins	$2,409 90
Cleaning and repairing sewers	535 61
Inspection of sewers	231 10
Rebuilding and repairing catch-basins	72 37
Rebuilding and repairing manholes	106 17
Cleaning and repairing storm-water channels	250 64
Sundries	67 13
Total	$3,682 92

Surface Drainage.

The main part of this work, as well as the construction of all new sewers, was done by contract under the direction of the Town Engineer. In addition, the following work was done by this department:—

Colbourne crescent	1 catch-basin
Mason terrace	1 " "
Linden street	2 " "
Fisher avenue	1 " "

The cost of the above with the necessary connections, etc., together with certain day labor performed under the direction of the Engineering Department which was included in our payrolls, amounted to $321.98 and was charged to the appropriation for surface drainage.

The Town Engineer has called my attention to the large quantity of material in Willow pond at and below the outlet of the storm-water channel in Chestnut street and vicinity, which must be removed during the coming year. The question whether the Park Department or the Street Department shall do this work has been raised. If it is to be done by this department the estimated cost, viz., $1,000.00, should be added to the appropriation for care of sewers aad drains. There is also a large deposit in Leverett Pond at the end of the storm-water channel in Morss avenue, but the Town Engineer is of opinion that this need not be removed for another year.

Collecting Ashes and Waste Material.

The cost of collecting ashes and refuse throughout the town was $15,316.83, which sum includes $2,814.90, credited to the Highway Department for the use of horses, the whole cost of whose keeping was charged to the highway appropriation.

The cost of this work for the last eleven years was as follows:--

1894	$6,299 11
1895	6,996 37
1896	7,401 59
1897	8,075 24
1898	9,105 65
1899	10,913 16
1900	11,205 63
1901	13,056 56
1902	13,318 98
1903	13,917 62
1904	14,204 44
1905	15,316 83

The number of loads collected was 27,529, as against 26,078 collected in 1904, 22,264 in 1903, 20,627 in 1902.

There are still a sufficient number of dumping places for clean ashes, and no serious objection is made to their use provided the dumps are kept in an orderly way. The disposal of the very large amount of paper and other combustible waste is more difficult, and the town will be called upon in the very near future to adopt some more satisfactory method than that now employed. A year ago we reported that a contract had been made with the Paul N. Raymond Company of Somerville by the terms of which they were to remove in our carts all the refuse delivered at the Devotion street yard, and the town was to pay for this service $500.00 per year. Finding it impossible to have the work done in a satisfactory way, the contract was annulled April 17, 1905, and an agreement was made with Frank F. Carpenter of Boston, to deliver at his place between Commonwealth avenue and the Boston & Albany railroad, free of cost to him, all the refuse collected, and he was to dispose of it without cost to us. This arrangement was very satisfactory, but unfortunately Mr. Carpenter's lease of the premises expired soon after the agreement was made, and owing to objections by the Boston Health Department, he was unable to get it renewed, and another place had to be found. The rubbish was burned for a few weeks in the deep dump on St. Paul street, known as Knyvet square, and on June 29, permission having been obtained from the Park Commissioners,

the use of the old stable on the Amory place was given to Mr. Carpenter for the purpose of sorting and baling the valuable portions of the waste. The valueless part was deposited on the low wet grounds close by until December 8, since which time it has been burned, and the ashes have been used to cover the material previously deposited. The present method is only a makeshift which in all probability must soon be abandoned. One or more incinerating plants should be established, as soon as suitable locations can be procured, in which all this rubbish can be burned. The questions of salvage, etc., as well as that of utilizing the heat generated, are details which need not be considered at this time. The style of furnace to be adopted is a question which is now being investigated, on which I hope to report in the near future.

Sundries.

The work of petrolizing the catch-basins, pools, etc., for the purpose of exterminating mosquitoes was done at a cost of $536.52, which was charged to the health appropriation.

Sundry other work, amounting to $150.47 was done, the cost of which was charged to the various appropriations to which it belonged.

The inventory of the property belonging to the department is filed with the Town Accountant.

Respectfully submitted,

MICHAEL DRISCOLL,

Superintendent of Streets and Sewers.

REPORT

OF THE

SUPERINTENDENT OF WIRES AND LIGHTS

OF

BROOKLINE,

MASSACHUSETTS,

FOR THE YEAR ENDING JANUARY 31, 1906.

BROOKLINE:
THE RIVERDALE PRESS: C. A. W. SPENCER.
1906.

REPORT.

BROOKLINE, MASS., January 31st, 1906.

To the Honorable Board of Selectmen:—

GENTLEMEN,—I respectfully submit the seventeenth annual report on wires and lights, fire alarm and police signal, the inspection of wires run in buildings, and gas inspection.

Street Lighting.

Total number of arc-lights for streets	242
" " " " " parkway	17
" " " ½ arc	1
" " " Welsbach gas-lights	660
" " " " naphtha lights	169

PLACE.	Electric.	Welsbach Gas.	Welsbach Naphtha.	PLACE.	Electric.	Welsbach Gas.	Welsbach Naphtha.
Abbottsford road	2			Center street		8	
Ackers avenue	1			Chapel street		1	2
Addington road	1	3		Chesham road		1	
Allerton street		1		Chestnut Hill avenue		14	
Alleyway east of Carlton st			2	Chestnut place		1	
Alleyway west " " "			2	Chestnut street	4	1	1
Alleyway " " St Mary's st		1		Circuit road	1	5	
Alton place	2			Clark road		11	2
Andem place		3		Clinton path			2
Aspinwall avenue		5		Clinton road		14	
Atherton road		4		Clyde street	2	19	
Auburn place		1		Columbia road		4	
Auburn street		3		Colbourne crescent	1	4	
Avon street	1			Colchester street		6	
Babcock street	3	9		Coolidge street	1	7	
Bernard terrace	1			Corey road	1	1	
Bartlett crescent		3		Cottage street	4		
Beacon street	45	5		Crafts road		7	
Beals street		8		Crowninshield road		1	
Beech road		3		Cumberland road	1		
Bowker street		3		Cypress street		1	
Boylston place			1	Cypress place		3	
Boylston street	24	11		Cypress street	4	3	
Brington road		3		Davis avenue	1	7	
Browne street		3		Davis court		1	
Brook street	2	4		Dean road		8	
Brookline avenue	4			Devon road		1	
Buckminster road	1	15		Devotion street	1		
Cameron street	1			Druce street		4	
Carlton street	4	1		Dudley street		5	5
Catlin road		2		Duffley court			1

Place.	Electric.	Welsbach Gas.	Welsbach Naphtha.	Place.	Electric.	Welsbach Gas.	Welsbach Naphtha.
Dummer street		1		Irving street		2	
Dunster road		3		Ivy street		2	
Dwight street	1			John street		1	
Dymoke street		3		Juniper street	1		1
Edgehill road		2		Keiffer street		1	
Edwin street		1		Kendall place		2	
Egmont street		1		Kent square		1	
Elm place		2		Kent street	6	11	
Elm street		3		Kennard road		1	
Emerson street		1		Kenwood street		3	
Englewood avenue		1		Kerrigan place			1
Essex street	2			Kilsyth road	1	2	
Eustis street		1		Lagrange street			5
Evans road	1	1		Lanark road		1	
Fairbanks street		1		Lancaster terrace	3	3	
Fairmount street		1		Lee street			3
Fay place		1		Leicester street	1		
Fisher avenue		18		Library yard	1		
Flora street		2		Linden place	1		
Foster street		1		Linden street	2	1	
Francis street		2		Longwood avenue	6	1	
Freeman street	1	2		Littell road		2	
Fuller street		3		Manchester road		4	
Franklin street		3	2	Maple street		3	
Gardner path		3		Marion street		2	
Gardner road	2	6		Marion terrace		1	
Gibbs street		1		Mason terrace		7	
Glenland road			1	Middlesex road		3	
Goddard avenue	4		2	Milton road		1	
Goodwin place		1		Monmouth place		2	
Gorham avenue	2	1		Monmouth street		1	
Green street	1	1		Morss avenue	2		
Greenough street		1		Mountfort street		3	
Griggs road		3		Mulford street		1	
Grove street			11	Naples road	3	8	
Hammond street	1		24	Netherlands road	1		
Hammond st. private way off			1	Newton street		21	22
Hart street		1	1	Norfolk road	1	2	
Harris street		3		Oak street			1
Harrison street		3		Oakland road		1	
Harvard avenue		6		Osborne road		2	
Harvard street	11	3		Park street	3	1	
Harvard place		1		Park drive		1	
Hawes street		3		Park vale		1	
Hawthorn road		1		Parkway	13		
Heath street		32	13	Pearl street	2		1
Hedge road		1		Perrin road		1	
High street		10		Perry street		2	
Houlihan avenue		2		Philbrick road		3	
Holden street		1		Pierce street	1	1	
Hospital drive		2		Pleasant street	5	2	
Hurd road		1		Pound lane		3	1
Hyslop road		3		Powell street		5	

Place.	Electric.	Welsbach Gas.	Welsbach Naphtha.	Place.	Electric.	Welsbach Gas.	Welsbach Naphtha.
Prescott street		3		Thorndike street	2	5	
Prospect street		1		Toxteth street	2	3	
Rawson path			1	University road	1	7	
Rawson road	4	5		Upland road		3	1
Regent circle		4	4	Vernon street		5	
Reservoir lane			15	Verndale street		4	
Ridgeway street		2		Waldo street		1	
Roberts street		1	1	Walnut place		4	
Rockwood street			1	Walnut path	½		
Salisbury road		1		Walnut street	8	7	
School street		3		Walter avenue		2	
Searle avenue		2		Warren street		20	
Seaver street	2			Washburn place		1	
Sewall avenue		4		Washington street	15	6	
Shailer street		2		Warwick road	1		
South street			16	Waverly street	1		
Station street	1			Webster place		2	
Stedman street		6		Webster street		3	
Stetson street		1		Wellington terrace		1	
Stearns road	1	3		Westbourne terrace		7	
Still street		1		White place		3	
St. Mary's street	3			Williams street		2	
St. Paul street	5	14		Winchester street	1	13	
Short street		1		Windsor road		2	
Strathmore road		4		Winslow road		3	
Summit avenue	3	4		Winthrop place			3
Sumner road	2	2		Winthrop road	5	1	
Tabor place			1	Wolcott road			6
Tappan street	8	1		Woodland road			12
Thayer place		1		York terrace	2		

Table Showing Amount Paid Each Month with Outage Deducted.

MONTH.	Arc.	Nights out.	Amount Deducted.	Welsbach Gas.	Hours out.	Amount Deducted.	Welsbach Naphtha.	Hours out.	Amount Deducted.
February	$2,463 97	7.5	$2 55	$1,401 36	7,068.25	$55 41	$288 54	243.00	$1 54
March	2,726 03	14.00	4 76	1,601 21	1,484.50	11 64	320 50	104.75	66
April	2,639 64	9.00	3 06	1,560 69	121.25	95	309 44	209.00	1 33
May	2,727 73	9.00	3 06	1,622 16	120.00	80	318 90	189.75	1 21
June	2,638 96	11.00	3 74	1,577 13	121.50	95	309 54	63.75	41
July	2,721 61	3.00	1 02	1,641 61	115.75	91	319 42	41.75	27
August	2,706 31	10.00	3 46	1,658 31	41.00	32	318 33	83.50	53
September	2,609 04	9.00	3 06	1,614 32	106.00	83	307 51	91.25	58
October	2,693 56	16.50	5 61	1,671 16	330.00	2 59	317 37	119.75	76
November	2,610 23	13.50	4 59	1,621 88	220.25	1 73	306 92	117.50	75
December	2,719 23	20.00	6 80	1,678 59	262.75	2 06	324 21	92.00	59
January	2,726 20	13.50	4 59	1,615 24	261.50	2 03	323 32	262.25	1 67
Total	$31,982 51	136.00	$46 30	$19,263 66	10,252.75	$80 22	$3,764 00	1,618.25	$10 30

Number of Arc-Lights added during the year.

Dec.	2.	Beacon street . . .	2	Nov.	23.	Boylston street . .	1
							3

Number of Arc-Lights discontinued during the year.

July	8.	Buckminster road .	1	Aug.	29	Buckminster road .	1
Aug.	3.	Buckminster road .	1				
							3

Number of Welsbach Gaslights added during the year.

Apr.	21.	Rawson road	1	Sept.	11.	Marion terrace . . .	1
May	6.	Heath street	1	Sept.	20.	Keiffer street . . .	1
May	18.	Strathmore road . .	4	Oct.	4.	Bartlett crescent . .	1
May	22.	High street	1	Nov.	9.	Dymoke street . . .	3
July	7.	Buckminster road .	3	Nov.	29.	Bartlett crescent . .	1
July	7.	Clinton road	1	Dec.	4.	Hyslop road	1
July	10.	Lancaster terrace . .	2	Dec.	9.	Hedge road	1
Aug.	3.	Buckminster road .	5				
Aug.	29.	Buckminster road .	3				30

Welsbach Gaslights discontinued during the year.

Nov. 23. Boylston street 3

Welsbach Naphtha Lights added during the year.

Dec. 2. Lee street 3

Welsbach Naphtha Lights discontinued during the year.

None.

Arc Lights.

The changes in the arc lights during the year have been few, three having been added and three discontinued. One light was installed on Boylston street near the St. Lawrence Church on November 23d. Two lights were installed on Beacon street between Dean road and Strathmore road, and the location of three lights was changed. These changes were made in order that the street might be better lighted and also have lights placed at the crossings from the streets leading off of Beacon street where the cars stop. A petition was received asking that one light on Washington street be changed from the first pole east of Winthrop path to the pole at the foot of Winthrop path, as it was very dark on the steps ascending from Washington street to University road and Winthrop road. Three lights were discontinued on Buckminster road, one on July 8th at the junction of Clinton road and Buckminster road, one on August 3d at the corner of Druce street and Buckminster road, and one on August 29th at the corner of Cotswold road and Buckminster road.

Welsbach Gaslights.

The gaslights increase in number each year, thirty having been connected during the past year. The District Superintendent of the Welsbach Company has taken special pains to keep the service in as perfect a condition as possible. Reports of broken mantles, domes and side-lights are received every day, and a list given to the lighters each morning. Many mantles are broken by wagons striking the posts and by children throwing stones and snowballs, in which case the glass and domes are broken, and as the reports do not always reach this office until the following morning it might seem as though the work of repairs was delayed. There has been improvement in burners during the year and old ones are being substituted with the new and improved pattern. The locations of the lights installed during the year are as follows: April 21st, one on Rawson road near Gardner road; May 6th, one on Heath street just west of Hammond street; May 18th, four on Strathmore road south of Beacon street; May 22d, one on High street south of Edgehill road; July 7th, one on Clinton road near Buckminster road; July 7th, three on Buckminster road west of Clinton road; July 10th, two on Lancaster terrace north from Mason terrace; August 3d, five on Buckminster road between Cotswold road and Druce street; August 29th, three on Buckminster road between Cotswold road and Holland road; September 11th, one on Marion terrace; September 20th, one on Keiffer street between Davis avenue and Gorham avenue; October 4th, one on Bartlett crescent near the Brighton line; November 9th, three on Dymoke street north of Beacon street; November 29th, one on Bartlett crescent near Washington street; December 4th, one on Hyslop road near Fisher avenue; December 9th, one on Hedge road near Kennard road. There were three Welsbach gaslights discontinued November 23d on Boylston street between Chestnut Hill avenue and Reservoir lane. Two petitions were received for additional lights, one on December 18th for a light to be placed at the corner of Hyslop road and Druce street, and one on January 8th for a light to be placed on Walnut street at its junction with Elm place. The first petition was postponed until spring, as it was after the time allowed for opening the streets unless the work to be done was very urgent. The second petition was referred to the Committee on Lights with full power, and it was decided to lay this over, as it did not seem necessary. It has been suggested that lights be placed on Davis avenue between Cypress street and Gorham avenue. As there is a long distance between the arc lights which are located at either end of this

part of Davis avenue and many driveways cross the sidewalk a person stepping off a place of this kind might fall and be seriously injured. I would therefore recommend that these lights be added.

Welsbach Naphtha Lights.

Only one change was made in the naphtha lights, the first light on Heath street from Hammond street having been replaced by a gaslight. Three lights were added on Lee street near Dudley street on December 2d.

Fire Alarm.

The system has given the usual satisfactory results throughout the year. February of 1905 was a very trying month on all wiring, and this branch of the department had its troubles, caused by broken wires in lateral pipes from the manhole to boxes on wood posts where ice formed in the pipes. February 8th the wires from the manhole to box 33 on Summit avenue broke at 7.30 p. m. Tests were made and the trouble was repaired at 9.00 p. m., the whole circuit being cut out about one hour while locating the break. On February 10th the ducts on Winthrop path from University road were filled with water, which froze, breaking the wires running up to Winthrop road. This was at 6.00 a. m. The trouble was located, overhead wires were run in temporarily, and the box was working at 7.30 a. m. On February 20th wires were broken in the lateral pipe from the same cause on Boylston street, corner of Cypress street. This was at 6.15 a. m., and box 9 was again working at 8.30 a. m.

The work which had been done the previous year in placing test stations in the iron post boxes enabled us to make test and locate the trouble much quicker than in the old way of cutting wires in manholes. New batteries were purchased for three circuits and were connected and working March 11th and 13th. The work of placing iron post boxes was continued last year. Box 37, Aspinwall avenue and Toxteth street, was connected April 14th. Box 16, Warren street and Boylston street, was connected April 20th, this being an important test station for wires running up Boylston street, Warren street and Sumner road. Box 21, Heath street and Boylston street, was changed and connected on May 5th. Box 43, Kent street, corner of Longwood avenue, was changed and connected on October 26th. This is so arranged that the wires are to be run to the Engine House at the corner of Longwood avenue and Brookline avenue, so that the Boston Fire Department may answer any and all

alarms, which is agreed upon by the Boston and Brookline Fire Commissioners. New wire was put in on Boylston street from Catlin road to Heath street to take the place of old wire which had become worn out and broken down in insulation. On April 17th wires were run to Assistant Chief Allen's house for a small tapper.

As no new boxes are asked for this year, I would recommend that one be purchased as a spare box, the same to be kept in stock for use in case any box trouble occurs. When it is necessary to remove a box this spare one could be used temporarily, so that the district covered by any box which has been taken out for repairs could be protected. At present we have nothing for such an emergency, and I am of the opinion that the purchase of one of these boxes would be well worth the expense.

Police Signal.

Good results from this system have been received throughout the year, the trouble from defective apparatus or wires having been less than ever before. Aside from a few minor repairs the cost has been less than at any time since it was installed. One new box, 23, was added on May 15th and located on Washington street opposite Fairbanks street. Changes in the location of other boxes were made, which is shown in report of underground work.

During the month of November the telephones in the boxes were changed, and as these instruments can be bought in the open market it was found to be cheaper to purchase these outright than it is to rent them. Enough money was received for old junk, such as copper wire, battery leads, etc. to pay for more than two-thirds of the cost of these instruments, and the balance was taken from the amount allowed for supplies.

Fire Alarm and Police Telegraph (underground).

No new work for underground wires was put in this year where new conduit was run. The work done by this department was for connecting iron post boxes, removing them from the wooden posts.

April 14th,— Fire alarm box 37 was changed from the wooden pole on the northerly side of Aspinwall avenue to the iron post on the southerly side.

April 20th,— Post was set for fire alarm box 16 on Warren street near Boylston street. Sixty feet of two-inch iron pipe were used, the wire run, and the box changed on May 24th.

April 21st,— Pipe was run from the manhole on Boylston

street to location of post for fire alarm box 21. The post and box were changed and connected on May 5th.

Oct. 23d,— Fire alarm box 43 was changed from the westerly to the southerly side of Kent street. Forty-three feet of one-inch pipe were used.

April 24th,— Police box 132 was set and connected on Warren street near Boylston street. Sixty feet of one-inch pipe were used.

April 20th, — The work of placing the pipe from the manhole to police box 125 on Heath street was begun, and seventy-four feet of two-inch pipe were used. The iron post and box were connected on May 5th.

May 17th,— Police box 34 was changed from the wooden pole at the corner of Toxteth street and Aspinwall avenue. The pipe was extended to the iron post a distance of four feet.

June 2d,— Police box 14 was changed from Boylston street and placed on the iron post on High street. A line of one-inch pipe was run from the manhole to the post, a distance of twenty-three feet from the corner.

June 9th,— A large pipe was run from the manhole on Davis avenue to police box 16. This box was to be used as a test station and the pipe connecting same was not large enough to hold all the wires necessary. Seventeen feet of two-inch pipe were used for this work.

It was recommended last year that an appropriation be made to purchase wire to be used to replace some that had begun to deteriorate, and 32,776 feet were bought. During the year the old wire was replaced by new on the following streets: —

Sumner road, from Buckminster road to Boylston street . . .	928 feet
Boylston street, from Warren street to Catlin road	2,053 feet
Beacon street, from Washington street to Tappan street . . .	4,136 feet
Winthrop path, from Washington street to Winthrop road . .	1,800 feet
Fairbanks street, from Washington street to Beacon street . .	2,272 feet
Francis street, from Kent street to Harrison street	978 feet

The amount of wire used for connecting the fire alarm and police boxes on iron posts was 1,916 feet.

We have on hand about 2 3-4 miles of wire and this will be used during the coming year.

I would recommend that an appropriation of $1,000.00 be made to purchase wire to continue this work.

Underground Wires.

BROOKLINE GASLIGHT COMPANY.

This company has finished placing its wires under ground from Dean road to the town line on Beacon street, which clears this boulevard from St. Mary's street to the boundary line

near Chestnut Hill avenue of all poles and wires except those used for street railway purposes and street lighting.

The work of trenching was begun on April 25th, and the main conduit and manholes were finished by June 8th. Since then the work has progressed very slowly, as this was for house connections and laterals, which necessitated placing pipes to poles on the side streets and building brick manholes in the bridle path. During the late fall and winter the cables were drawn in and the arc lights were connected on December 8th. The overhead wires and arms were then removed from the poles.

THE BROOKLINE GASLIGHT COMPANY'S WORK OF PLACING WIRES.

Location.	Ft. of Conduit.	No. Ducts.	Ft. Duct.	Kind of Pipe.	No. Manholes.	House Connections.
Strathmore road . . .	191	2	382	Fibre	1	0
Beacon street, Dean . . road to Brighton line	1,889	4	7,556	Fibre	6	7
Totals	2,080	6	7,938		7	7

UNDERGROUND CABLES PLACED DURING THE YEAR.

No. 2 L. C. Cable	360 feet
No. 4 L. C. Cable	726 feet
No. 6 L. C. Cable	637 feet
No. 8 L. C. Cable	760 feet
No. 2–2 L. C. Cable	313 feet
No. 2–4 L. C. Cable	4,454 feet
No. 2–6 L. C. Cable	1,704 feet
No. 2–8 L. C. Cable	80 feet
No. 3–4 L. C. Cable	58 feet
No. 3–8 L. C. Cable	185 feet
No. 4–0 L. C. Cable	400 feet
Total	9.677 feet

NEW ENGLAND TELEPHONE AND TELEGRAPH COMPANY.

Conduits installed by the New England Telephone & Telegraph Company during the year were for extensions which would enable them to reach other sections already installed, increasing the number of ducts and short runs for building connections. Six additional ducts were run from the manhole on Aspinwall avenue to the Telephone Company's building. On Clinton path a two-duct conduit was run from Beacon street to reach the new buildings erected on Strathmore road. On Gorham avenue a three-duct conduit was run from Cypress street to Davis avenue, with one pole connection to reach the Cypress place apartments. Pipes were also run to reach the apartment buildings on the corners of Greenough street and

Gorham avenue. On Harvard street the conduit was extended from Verndale street to connect with the one on Commonwealth avenue. On Naples road the conduit was run as far as Abbottsford road, the aerial cable not being sufficient for the number of subscribers. On Powell street a two-duct conduit was run to the proposed alleyway which is to be used to reach houses erected on Dymoke street and Powell street, and for future growth on Beacon street. On Stathmore road a two-duct conduit was run to reach the new buildings erected. On Verndale street a three-duct conduit was run to reach subscribers in the apartment houses fronting on Harvard street as well as those on Verndale street. The overhead wiring at this point was in such a condition as to be considered dangerous by this department. The number of ducts was increased by twelve on Washington street from the Parkway to the manhole in Village square, making a total of sixteen. On May 18th the company built brick manholes on Winthrop path to take the place of the small hand holes which were placed there when this work was first put in and which were found to be very unsatisfactory.

NEW ENGLAND TELEPHONE AND TELEGRAPH COMPANY'S WORK OF PLACING WIRES.

Location.	Ft. Conduit.	No. Ducts.	Ft. Duct.	No. Manholes.
Aspinwall avenue	23.3	6	139.8	0
Clinton path	466.0	2	932.0	2
Gorham avenue	1,106.1	3	3,318.3	3
Harvard street	297.7	3	893.1	1
Naples road	1,874.9	3	5,624.7	6
Powell street	194.0	2	388.0	1
Strathmore road	247.0	2	494.0	1
Verndale street	186.6	3	559.8	1
Washington street	1,099.9	12	13,198.8	1
Totals	5,495.5		25,548.5	16

All pipe placed above was "hollow brick."
Thirty pole and building connections were placed.
Underground cables placed during the year, 20,723 feet.

BOSTON ELEVATED RAILWAY COMPANY.

No work was done by this company during the year. It was anticipated extending their conduit from Harvard square to Cypress street in 1905 and removing their overhead feed-wire. Word was received in the early spring that they would be unable to do this, and as they had already placed more of this work in the street than the amount agreed upon to be done each year, they would postpone the work until 1906.

The following amounts of lead-covered cable were installed in conduit in the town of Brookline during the year 1905:—

Cable Installed.	500,000 c. m.	No. 6 voltage.	No. 14-4 Pr.	Total.
Chestnut Hill avenue, Brookline	155.10′	153.11′	153.07′	461.28′
Driveway to station . .	177.70′	186.47′	186.55′	550.72′
	332.80′	339.58′	339.62′	1,012.00′

No overhead wire was removed during the year.

Poles and Locations.

NEW ENGLAND TELEPHONE AND TELEGRAPH COMPANY.

Petitions were received and permits granted to set poles as follows:—

April 10th,—On Thorndike street near Winchester street one new pole was set in place of an old one.

April 20th,—On Beacon street between Washington street and Dean road twenty five poles were removed.

April 28th,—On Winchester street eight poles were set in new locations, extending the line from near Thorndike street to the town line.

April 28th,—Two new poles were set to replace old ones on Kent street between Aspinwall avenue and Kent square.

May 19th,—One pole was set on Stearns road near Harvard street. (New location.)

May 27th,—Location of three poles was changed on Davis avenue between Cypress street and Gorham avenue, as new edgestones were being put in.

June 26th,—One pole was reset on Dudley street near Warren street.

August 2d,—One pole was reset at the corner of Washington street and Brookline avenue.

September 18th,—One pole was reset on Winchester street opposite Thorndike street.

October 16th,—One pole was set on Englewood avenue near Beacon street. (New location.)

November 3d,—Temporary location was granted for pole at the corner of Washington street and Brookline avenue, while the line of street was being changed. One old pole was removed on November 8th.

November 13th,—One pole on Heath street, corner of Oak street, was reset and straightened.

December 4th,—One pole was reset on Warren street at the entrance to Gardner estate.

December 15th,— One pole was reset on St. Mary's street near the railroad bridge.

December 27th,— One pole was reset on Harvard street opposite Verndale street.

January 3d,— One pole on Beacon street near Englewood avenue was removed.

January 4th,— One pole on Beacon street near Dean road was removed.

January 10th,— Fourteen poles on Beacon street from Dean road to the town line were removed.

January 18th,— One pole was reset on Aspinwall avenue east of Kent street.

Five petitions were received for attachments of New England Telephone & Telegraph Company's wires to poles of Boston Consolidated Gas Company.

BOSTON CONSOLIDATED GAS COMPANY.

Nine petitions were filed and permits granted for new pole locations during the year as follows:—

May 12th,— One pole set on Powell street north of Beacon street.

June 21st,— Two poles set on Crafts road east of Circuit road.

June 26th,— Four poles set on Winthrop road east of Rawson road.

July 13th,— Two poles set on Davis avenue, at the corner of Elm street.

July 13th,— One pole set on Davis avenue (the first east of Elm street).

Oct. 13th,— Six poles set on Dunster road north of Boylston street.

Nov. 6th,— One pole set on Webster street near Beacon street.

Nov. 22d,— Two poles on Strathmore road south of Beacon street.

Nov. 28th,— Five poles set on Bartlett crescent from Washington street.

Dec. 11th,— Three poles set on Rockwood street from Goddard avenue.

The changes in location of poles numbered thirteen, and were as follows:—

May 1st,— One pole on Heath street opposite Pound lane.

June 26th, — Four poles on Winthrop road between Rawson road and Gardner road.

July 13th,— One pole on Davis avenue near Elm street.

Sept. 22d,— Three poles on Brookline avenue near Washington street.

Nov. 6th,— Two poles on Fisher avenue near Boylston street.

Nov. 6th,— Two poles on Walnut street east of Warren street.

A number of poles were moved a few feet from their original locations, and fifty-six poles were removed from revoked locations as follows: —

May 10th,— One pole on Pond avenue near Washington street.

May 15th,— Five poles on Fisher avenue between Chestnut Hill avenue and Clinton road.

May 17th,— Forty poles on Newton street between Grove street and Hammond street; these were old poles abandoned by the Water Department and removed by the Boston Consolidated Gas Company.

June 26th,— Four poles on Winthrop road between Rawson and Gardner roads.

Aug. 21st,— One pole on Davis avenue at the corner of Elm street.

Aug. 26th,— One pole on Dwight street, the first from Babcock street.

Sept. 22d,— Three poles on Brookline avenue between Washington street and Emerald street.

Jan. 3d,— One pole on Beacon street near Kilsyth road (lamp pole).

BOSTON ELEVATED RAILWAY COMPANY.

On May 29th the locations of two poles were changed on Beacon street where Strathmore road crosses the street railway tracks.

Aerial Cables.

Eleven petitions were received from the New England Telephone and Telegraph Company for permission to hang aerial cables on the following streets:—

May 8, Coolidge street, from Harvard street to first pole east of Clarence	30-pair.
May 29, Corey road, from Salisbury road to Winthrop road	30-pair.
May 29, Thorndike street, from Harvard street to Winchester street	30-pair.
May 29, High street, from Irving street to Highland road	30-pair.
June 12, Allerton street, from High street to Hawthorne road	15-pair.
June 12, Cypress street, from Walnut street to Hart street	30-pair.
June 12, Maple street, from Irving street to Upland road	15-pair.
June 19, Williams street, from Harvard street to Winchester street	30-pair.
July 3, Davis avenue, from Cypress street to Emerson street	30-pair.

July 3, Emerson street, three poles from Davis avenue . . . . 30-pair.
Aug. 21, Clyde street and Newton street, from Clyde street to Grove street . . . . . 30-pair.
Aug. 21, Clyde street to Grove street . . . . . 30-pair.
Oct. 2, Hammond street, from Boylston street to first pole beyond Heath street . . . . . 30-pair.
Nov. 6, Beals street, from Harvard street to Griggs road . . . 30-pair.

Interior Wiring of Buildings.

Constant care has been given to interior wiring of buildings and 886 visits have been made while the work was in progress and for a final inspection. One fire occurred from electric light wires, not due to faulty construction, however, but from the work of running a cold water supply pipe from the cellar to the second floor. The wires being concealed, and the plumber not knowing where they were located, the pipe was run through the cellar ceiling and floor above, striking and breaking the wire but not the insulation. Any jarring of the building would cause the ends of the wire to separate and then close, until finally it remained open long enough to hold a flame which ignited the rubber insulation.

I find that work of adding lights in large apartment houses has been done to some extent during the year, and it is very difficult to find the person willing to acknowledge that he did the work. A number of contractors have installed one or two additional lights for which no notices had been received. These people have been requested to send in a proper notice and also reminded that work of that nature is just as important as new work and not to be neglected.

Total Number of Buildings Wired.

Single houses	51
Flat houses	30
Two-apartment houses	19
Schoolhouses	1
Stables	12
Stores	13
Automobile houses	4
Greenhouses	3
Office-rooms	3
Squash-courts	2
Public hall	1
Laundry	1
Total	140
Number of applications received	417
Number of inspections	886

Number of lights to be connected in new buildings wired	6,520
Number of lights connected and in use	3,574
Number of lights connected and ready for use	2,960
Number of additional lights added during the year	465
Number of lights for temporary use	350
Fan motors	7
Motors from ⅓ H. P. to 10 H. P.	16
Dynamos (Capacity 235 K. W.)	2
Notices of changes and repairs	65
Isolated plants	1
Mercury arc rectifiers	6
Electric irons	4
Ovens for temporary use	1

Inspection of Gas Piping and Gas Fixtures.

This work has been followed with great care during the year, and the requests for changes in piping to conform with the regulations have been very few compared with other years.

The whole number of applications received for permits to do gas fitting was 668. Of this number fifty were for single houses, fifteen were for two-apartment houses, eighteen were for three-apartment houses, twenty-nine were for blocks of three and four stories, and six were for stables,—an increase of twenty-five buildings over last year.

The number of gas-stoves connected is nearly twice the number of last year, due probably to the reduction in the price of gas and to a more thorough canvass by agents for gas-stoves. Nearly all of the apartment houses are using gas-stoves only, and it is rarely you see a coal range in this class of buildings.

The following table shows the amount of work performed by the inspectors during the year:—

New buildings piped for gas	99
Old buildings piped for gas	19
Instantaneous water heaters installed	3
Gas engines installed	1
Gas meters connected	349
Gas stoves connected	478
Buildings in which fixtures were hung and tested	126
Changes and alterations	227
Number of tests taken	927
Permits granted on application	668
Permits cancelled	6
Visits made during the year	1,296

Respectfully submitted,

EUGENE N. DAVIS,

Superintendent of Wires and Lights.

NINTH ANNUAL REPORT OF THE COMMITTEE ON CARE AND MANAGEMENT

OF

THE PUBLIC BATHS

OF

BROOKLINE,

MASSACHUSETTS,

FOR THE YEAR ENDING JANUARY 31, 1906.

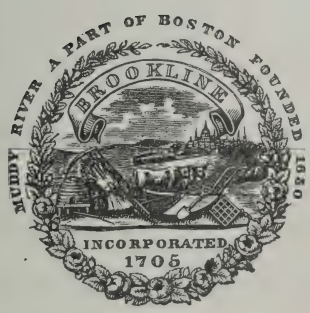

BROOKLINE:
THE RIVERDALE PRESS: C. A. W. SPENCER.
1906.

REPORT.

Brookline, Mass., January 31st, 1906.

To the Honorable Board of Selectmen:—

Gentlemen,—The Committee on Care and Management of the Public Baths respectfully submits its ninth annual report. The total number of baths taken during the fiscal year, February 1st, 1905, to January 31st, 1906, inclusive, was 57,442, against 55,017 during the corresponding period of the previous year, a gain of 2,425.

The following tables explain themselves.

TABLE I.

Baths Taken from January 31, 1905, to February 1, 1906.

1905.	Baths in the Natatorium. Paid.					Free.*				Natatorium Totals.	Rain or Tub Baths.†					Totals by months.
	Men.	Boys.	Women.	Girls.	Totals.	Boys.	Girls.	Totals.	Police & others.		Men.	Boys.	Women.	Girls.	Totals.	
Feb.	1080	563	345	102	2090	69	81	150	78	2318	164	33	13	3	213	2531
Mar.	1789	1098	545	279	3711	139	103	242	50	4003	216	76	22	27	341	4344
April	1517	1476	646	381	4020	101	128	229	15	4264	277	121	12	79	489	4753
May	1704	1579	736	528	4547	90	135	225	10	4782	326	147	45	224	742	5524
June	1365	1588	663	475	4091	87	78	165	13	4269	313	257	39	155	764	5033
July	1271	2351	671	403	4696	1581	1257	2838	12	7546	447	892	58	407	1804	9350
Aug.	1288	1754	409	270	3721	2142	1009	3151	8	6880	357	533	42	264	1196	8076
Sept.	1215	2084	422	407	4128	545	254	799	20	4947	265	175	27	180	647	5594
Oct.	1211	1293	466	452	3422	196	185	381	8	3811	205	40	37	63	345	4156
Nov.	882	759	340	194	2175	120	139	259	3	2437	185	46	20	34	285	2722
Dec.	888	543	183	125	1739	127	75	202	2	1943	256	35	9	12	312	2255
1906.																
Jan.	1143	735	405	163	2446	204	113	317	13	2776	245	43	14	26	328	3104
To'ls	15353	15823	5831	3779	40786	5401	3557	8958	232	49976	3256	2398	338	1474	7466	57442

* Public School Children under instruction, and Midsummer Free Baths. † Of these only 658 were paid for.

Total baths in Natatorium	49,976
Total rain and tub baths	7,466
Average daily attendance	185
Average weekly attendance	1,105
Average monthly attendance	4,788
Number of non-residents	6,191

TABLE II.

Free Baths.

In Natatorium, school children	2,231
In Natatorium, midsummer free days, Boys 4,246 In Natatorium, midsummer free days, Girls 2,481	6,727
In Natatorium, police and others	232
Rain or tub baths	7,466
Grand total	16,656

TABLE III.

Private Swimming Lessons.

Men.	Boys.	Women.	Girls.	Totals.
436	807	1,765	412	3,450

1905.	
February	226
March	375
April	469
May	596
June	541
July	446
August	138
September	129
October	178
November	120
December	102
1906.	
January	130
	3,450

Total amount received for swimming lessons	$3,008 50
Amount received by town, 40 per cent	1,203 40

A statement of receipts follows in —

TABLE IV.

1905.	
February	$260 20
March	606 75
April	604 85
May	546 00
June	686 00
July	515 55
August	409 40
September	499 75
October	440 20
November	363 00
December	221 20
1906.	
January	380 60
Total receipts	$5,433 50

Maintenance.

The appropriation for the fiscal year beginning February 1st, 1905, and ending January 31st, 1906, was $9,500. The total expenditure for maintenance was $9,377.93. Deducting from this sum $5,433.50, which represents the receipts of the Bath House for the fiscal year, we find that the net cost to the town for maintenance for twelve months was $3,944.43, against $3,786.32 for the previous year, or an increase of $158.11.

Heating and Lighting.

Four hundred and twenty tons of coal were used during the year at a cost of $1,616.61, which represents a decrease in expenditure of $282.24. The cost of lighting was $468.66.

Water.

The large tank in the Natatorium holds a little over 70,000 gallons of water. While the exact amount used to keep it and the small tank filled cannot be accurately given, it is interesting to know that about 14,000,000 gallons have been used altogether. This is probably the same as the previous year.

Non-Residents.

Six thousand one hundred and ninety-one non-residents have availed themselves of the privileges of the public baths during the year, or a little more than ten per cent of the entire number. As we have had occasion to say before, they have not in any way interfered with resident bathers, and have materially contributed to the receipts.

As in previous years students from Wellesley College, the Boston Normal School of Gymnastics, and this year from the Posse Gymnasium have received instruction in small classes.

Free Baths.

During the year, as stated in Table I., 7,466 rain and tub baths were taken. Of these only 658 were paid for. If we add the 2,231 free baths taken in the natatorium by the public school pupils, 6,727 taken by boys and girls on the free days in the summer and 232 by the police and others, we get a total of 16,656, against 15,448 in 1905, an increase of 1,208. For the second year free baths in the natatorium were continued. Though the attendance was large, there was a decrease from the year before of 88.

In 1904 there was an increase in rain and tub baths over 1903 of 1,316; in 1905 the increase over 1904 was 941. In two of the public schools, the Lincoln and the Heath, a large number of rain baths are now taken.

It is an interesting fact that as time has gone on the standard of discipline among the bathers has steadily improved. A few years ago considerable help would have been required to manage the large number using the natatorium on free days. Now very little is needed. Each boy or girl gains admittance by a ticket obtained previously, and though there is a large crowd there is no crowding. It is also gratifying to observe that of the total of 6,727 bathers in the summer free days, 2,481 are girls, a proportion much larger than the average during the remainder of the year.

Swimming Club.

The Club has had a prosperous year, though owing to the loss of some of its best swimmers it has recently made no new records. The Club was organized in 1897, the year the Bath House was opened, and has had a very creditable history from the beginning. Owing to the popularity of its annual exhibition, it was obliged to repeat it a second night, and undoubtedly would have had a large attendance if it had been repeated on a third evening.

School Instruction.

During the year 2,231 swimming lessons were taken as a part of the regular school instruction. This is 317 more than the year before. The number taking this kind of instruction tends to diminish rather than increase. This is partly owing to the fact that more school children use the Bath House independently of school instruction and also because the interest in this instruction perhaps is not quite as great as a few years ago.

Private Lessons.

The total number of private lessons, as stated in Table III., was 3,450, as against 4,165 for the previous year, a loss of 715.

Repairs and Improvements.

As has been stated in other reports the hard usage of the Bath House day and evening for practically every week day in the year, during which time nearly sixty thousand baths are taken by men, women and children, necessitates repairs oftener perhaps than in any other public building in the town.

The principal repairs during the present year have been the painting of the offices, waiting rooms, hallways and stairs in the main building, and the hair-drying room, and the resetting of the brick work inside the boilers. During the coming year it will be necessary to repaint the walls and ceiling of the natatorium and re-putty and paint the sash of the large win-

dows. These repairs can probably be made without asking for an extra appropriation.

Last year it was stated in the report that "the laundry machinery was hardly equal to the work put upon it, but in view of the contemplated municipal gymnasium it seemed best for the committee to make no alterations in it at present." As the town has decided to build the gymnasium, this question now comes up for settlement. The committee recommends the installation of a suitable laundry plant in what is now the boiler room. Such a plant should consist of a washer, extractor and mangle, with the present drier somewhat enlarged, and a suitable motor to run them. In considering the sizes of the pieces of machinery just enumerated, the committee is of the opinion that it is desirable that they should be large enough to do more than the work of the Bath House and Gymnasium, as with little extra expense this plant can take care of a large part of the laundry of the different departments of the town.

In the Fire, Police and School Departments and the Town Hall it is found that approximately thirty-four thousand pieces are laundered during the year, involving an expense of rather more than eleven hundred dollars. Should most of this washing be done in the Bath House laundry, several hundred dollars could be saved to the town. In any event a laundry plant will be necessary, and the committee recommends a special appropriation of $2,500 for this purpose. This sum would be expended approximately as follows: Washing machine, extractor, mangle, addition to present drier and moving same, 7½ h. p. Holtzer-Cabot slow speed motor; all piping, valves, fittings to connect up machinery; all shafting, belting, labor, freights, castings, etc., in connection with the delivery and setting up of machinery, $1,550.00; resetting two set tubs, $25.00; laundry furnishings, $100.00; plumbing, $75.00; alterations in boiler room, $500.00; freight lift for laundry, $250.00.

Employees.

The only change in the staff of employees has been in the position of Swimming Instructor, to which Mr. Radford J. McCormick was appointed. They have done their work with faithfulness and efficiency, and the results are shown in the smooth and successful running of Bath House affairs.

General Remarks.

The opening of the Gymnasium on the land adjoining the Bath House will of necessity be an epoch-making event in the history of the town's efforts to safeguard and improve the

health of its citizens. It will now be possible to make a more determined attempt to fight against the insidious and enervating influences which are always at work in an urban community, undermining the physical and mental and moral stamina of the people. Statistics compiled concerning the health of children in schools show the existence of defects, the result of inherited tendencies or weaknesses of the constitution, which have not been understood and have therefore developed into positive disabilities, thereby to a greater or less degree incapacitating many individuals for the stern struggle of existence.

The Bath House has accomplished an amount of good impossible to actually estimate, but in conjunction with a gymnasium it will take its proper place as a means to an end in physical improvement, and not an end in itself, as heretofore of necessity has to some extent been the case.

To properly meet the needs of a community we should have a system of physical training beginning in school life and continuing and broadening out far into adult life. In the school mental development comes very fast, but with it should be the possibility of proportionate physical development; neither should outstrip the other, but a careful adjustment and harmony maintained. To hold what has been acquired at school, a strong, healthy body and due regard to the laws of health is of the first importance, as otherwise the best results cannot be obtained. It is often forgotten that boys and girls do not stop developing even at the age when they leave the High School. Adolescence extends some years beyond the teens. A large percentage of boys and girls go out into the world after leaving the grammar schools. They have not advanced very far in the process of adolescence, yet they enter on a life of work and care, of stress and strain, which they will be only fully ready for physically when they reach adult life. A wisely managed gymnasium should furnish them the means of making up for those deficiencies, from which they suffer through no fault of their own. While a public gymnasium should especially reach out to be of service to the young people, persons of all ages will receive lasting good from it. No doubt the Bath House and Gymnasium will be managed as one institution, and should be carried on on the broadest lines possible, with the sole purpose in view of making them available for every resident of the town.

A public gymnasium in a town like Brookline should be the health centre of the whole community. The committee of management should do its utmost to foster an interest in

physical training indoors in the Gymnasium in winter, and outdoors in summer by means of sports and games and various kinds of recreation in the parks and open spaces.

The administration of the Bath House and Gymnasium under one management will give rise to many serious questions, but these can best be settled when the time arrives and by the committee which will have to deal with them. Heating and lighting problems, which will of necessity involve considerable expenditure, will be practically solved by the consolidated heating and lighting plant of the Manual Training School, the Bath House, Gymnasium and High School, for which the town has already appropriated the money. The committee believes that such a plant will be the means of a large saving in expense, and at the same time give much more satisfactory service, than if the attempt were made to heat and light these buildings separately.

We can repeat the statement made in our last report, that the year just completed has been our most prosperous one as far as the attendance is concerned, since the opening of the Bath House. As was stated in Table I., it reached a total of 57,442, an increase of 2,425 over any previous year. The next highest year was 1905, with 55,017; the next 1902 with 54,735; the next 1903 with 54,662; the next 1900 with 51,453.

We find that the receipts amount to $5,433.50 as against $5,692.75 in 1905, a loss of $259.25. The receipts were highest in 1902, 1900 coming next; 1901, third, and 1904, fourth. The loss is accounted for by the smaller number of private lessons on the one hand, and the larger number of free baths on the other. To an increase in the cost of maintenance, we should of course offset the added usefulness of the Bath House.

The committee has talked with a number of citizens who believe that there should be more free baths, and having no object in view but to serve the community by which it is appointed, and carry out its wishes as far as lies in its power, it has added considerably to the free use of the Bath House. Heretofore shower and tub baths have been free two days in the week the year round, and two afternoons during the winter and spring months the natatorium has been reserved for free instruction in swimming for school children. During the summer the natatorium has been free two days in the week. It is now proposed to make the rain and tub baths free six days in the week, and to materially increase the free use of the natatorium the entire year. When the work of the Gymnasium is organized, no doubt various readjustments will be found desirable.

The appropriation for current expenses which is asked for is the same as last year.

Estimate of Appropriation for Maintenance for 1906.

Wages	$5,900 00
Fuel	1,800 00
Lighting	600 00
Repairs	500 00
Bathing suits and towels	100 00
Telephone	50 00
Stationery and printing	50 00
Miscellaneous supplies	300 00
Incidentals	200 00
Total	$9,500 00

Estimate of Special Appropriation for Laundry.

Washing machine; extractor; mangle; addition to present dryer, and moving same; resetting two set tubs; one 7½ h. p. Holtzer-Cabot slow speed motor; all piping, valves, fittings to connect up machinery; all shafting, belting, labor, freights, cartage, etc., in connection with the delivery and setting up of machinery and furnishings	$1,675 00
Alteration of boiler room into laundry	500 00
Plumbing	75 00
Freight lift for laundry	250 00
Total	$2,500 00

Respectfully submitted,

WALTER CHANNING,
H. LINCOLN CHASE,
ALFRED D. CHANDLER,
JAMES M. CODMAN, JR.,
MARTHA W. EDGERLY,
FAYETTE F. FORBES,
RICHARD F. JOHNSON,
OSCAR B. MOWRY,
AUGUSTA G. WILLIAMS,
Committee on Care and Management of the Public Baths.

REPORT

OF THE

OVERSEERS OF THE POOR

OF

BROOKLINE,

MASSACHUSETTS,

FOR THE YEAR ENDING JANUARY 31, 1906.

BROOKLINE:
THE RIVERDALE PRESS: C. A. W. SPENCER.
1906.

OVERSEERS OF THE POOR.

ORGANIZATION, 1905–06.

JAMES M. CODMAN, JR., *Chairman.*

HORACE JAMES.
WILLIAM CRAIG.
SARAH B. TRAIN.
NATHANIEL CONANT.
WILLIAM F. HUMPHREY.
MARTHA W. EDGERLY.

GEORGE F. JOYCE, *Secretary.*

Standing Committees.

Almshouse, Miss Train, Miss Edgerly, Messrs. Conant and Humphrey.
Sick Poor, Miss Edgerly and Mr. Conant.

REPORT.

Almshouse.

There are now at the Almshouse ten inmates, four women and six men. During the year ten other persons have been cared for there at different times, for a longer or shorter period, making in all seven more than last year. Three of these have died, in two cases after having been at the Almshouse for a few months only. One, a woman, became so helpless that it was necessary to transfer her to the State Hospital at Tewksbury. Another woman has been sent temporarily to St. Luke's Convalescent Home, where she can receive special care. It was found best also several months ago to remove one of the men to Tewksbury.

Among those who have been discharged from the Almshouse are a woman and her two boys, who were there for a few days until a more satisfactory arrangement could be made for them.

Two men were discharged after a few weeks' stay, one of them to return to his family.

The Almshouse was visited by the State Inspector late in the summer. It is in a satisfactory condition and the inmates have been well cared for by Mr. and Mrs. Estey. The expense of maintenance is about one hundred dollars greater than last year.

Out-door Relief.

The amount expended for out-door relief is considerably less than last year, and the number of those who have received regular aid is not so great. During the year, several of the widows with children who have required aid for some years have reached the point where with the help of their children they can be self-supporting.

There is, however, a long list of persons who have been relieved occasionally. In some cases what has been only temporary aid may have to be continued regularly for a time at least. In one family the man has become partially blind, and in another it has been necessary to remove the man to an insane hospital for treatment.

Sick.

For the sick poor, the expenditure is much larger than usual. There have been some cases of prolonged hospital and surgical care which have been necessarily expensive. Also the progressive policy of our Board in regard to the treatment of tuberculosis has caused an increased expense.

In one case a young man has been supported at the State Sanatorium at Rutland during the year. He has now returned to his home much improved in health and able to do light work. In another case a man who has a wife and six children was found to be suffering from tuberculosis. He has received the best hospital treatment, and his family has been cared for by the Overseers of the Poor.

If cases of this kind are to be suitably and adequately dealt with, we must be prepared for increased expenditure.

Children.

Six children have been cared for by the Overseers of the Poor, three of them are boarded with relatives, and the others are boarded in homes provided by the State. Besides these children, there have been three at the School for Feeble Minded at Waverly, one of whom died there in November, 1905.

Dipsomania.

Two men have received treatment for Dipsomania at Foxboro.

Inmates of the Almshouse.

Name.	Age.	Admitted.	Discharged.	Number of days in 1905-1906.
Baker, Sarah	50	Sept. 26, 1905	Dec. 4, 1905	
		Dec. 11, 1905	Jan. 30, 1906	121
Collins, James	75	Feb. 2, 1905	May 18, 1905	106
Dempsey, Mary	64	Jan. 15, 1903	May 24, 1903	
		July 15, 1903	July 20, 1903	
		Aug. 5, 1903	Sept. 29, 1903	
		Dec. 19, 1903	Dec. 24, 1903	
		Jan. 15, 1904	July 7, 1904	
		July 30, 1904	Aug. 17, 1904	
		Sept. 26, 1905		128
Doyle, Margaret	65	Aug. 25, 1904	April 29, 1905	88
Geary, Owen	77	Aug. 17, 1903	Aug. 29, 1903	
		Feb. 9, 1905	April 3, 1905	
		May 9, 1905	May 23, 1905	69
King, Mary	42	July 13, 1905	July 16, 1905	4
King, John	14	July 13, 1905	July 16, 1905	4
King, Lewis	4	July 13, 1905	July 16, 1905	4

McGrath, Terrance . 44	Jan. 11, 1904	Jan. 13, 1904		
	Aug. 8, 1905	Aug. 9, 1905		
	Aug. 10, 1905	Aug. 11, 1905		
	Sept. 22, 1905	Oct. 10, 1905		
	Oct. 12, 1905	Nov. 28, 1905		71
McGuine, Thomas . . 40	July 7, 1905			209
McKenzie, Samuel . . 69	Jan. 6, 1898	March 31, 1901		
	May 27, 1901			365
McNamara, Dennis . 56	Dec. 30, 1905			33
McNeilly, Ann 70	Mar. 8, 1905	July 3, 1905		
	Nov. 14, 1905			197
Mealey, John 64	Jan. 8, 1904	April 11, 1905		88
Murray, Bridget . . 79	Dec. 1, 1900			365
*Penniman, Samuel O. 52	Sept. 26, 1905	Dec. 2, 1905		68
Rogers, Samuel . . . 70	Dec. 16, 1905			47
Roy, Joseph 75	Feb. 25, 1886			365
Roy, Ann 72	Feb. 25, 1886	Nov. 20, 1902		
	Jan. 28, 1903			365
Spiers, James 56	Nov. 30, 1901	April 7, 1904		
	June 13, 1904	Sept. 21, 1904		
	Nov. 1, 1905			92
				2,799

Average daily attendance, 7.64.

Support of the Poor.

Maintenance of Almshouse.

Salary of Superintendent	$500 00
Salary of servant	197 89
Dry goods and clothing	50 06
Food	955 73
Fuel	212 59
Hay and grain	130 02
Horse shoeing and repairs	76 75
Interior repairs	49 51
Labor, extra	20 00
Lighting	50 85
Medicine	22 76
Medical attendance	26 00
Telephone service	28 55
Incidentals	36 77
Total	$2,357 48

Average cost per inmate per week, $5.93+.

* Died Dec. 2, 1905.

Burials.

Collins, James	$25 00
Daley, Catherine	15 00
Dunning child	8 00
Halligan, James	5 00
Manning, Sarah	15 00
Noonan, Anne M.	29 00
Sullivan, Margaret T.	6 15
Total	$103 15

Children.

Bresnaham, Clement	$134 65
Bresnaham, Elizabeth	20 00
Corbett, Oliver	12 00
Lucas, Margaret	25 97
McGuine, Mary and Annie	180 00
Total	$372 62

OUT-DOOR RELIEF. — REGULAR.

	Settlement.	
Botting, Mary, four children	Boston	$99 40
Burke, Sabina, widow and four children	State	112 15
Caldwell, Mary, widow	Brookline	63 90
Crosby, Catherine, widow and one child	Brookline	54 00
Donohoe, Mary, widow and one child	Brookline	99 00
Dwyer, Mary, widow and seven children	Brookline	129 35
Gallagher, Dominick, wife and three children	Brookline	116 00
Gannon, Catherine, widow	Brookline	65 03
Hall, Margaret, widow	Brookline	45 00
Hannon, Julia, Mrs. deserted, three children	Newton	102 60
Hyland, Julia, widow and one child	Brookline	81 00
Jones, Sarah B.	Boston	26 50
Lyons, Bridget, widow and four children	Brookline	108 00
McAllinden, Rose, widow	Brookline	56 43
McCarthy, Mrs. John, and six children	Brookline	44 00
Mackey, Annie J., widow and three children	Brookline	34 00
Martin, Margaret, single	Brookline	54 00
Meaney, Catherine H., widow, four children	Brookline	102 00
Meehan, Christine J., widow and five children	Hingham	104 25
O'Connor, Delia, widow and two children	Brookline	61 00
Scribner, Annie L., widow and one child	Brookline	40 00
Total		$1,597 61

OUT-DOOR RELIEF. — OCCASIONAL.

	Settlement.	
Barrett, Michael, wife and two children	State	$ 25 58
Callahan, Nellie, widow and two children	Boston	41 30
Campbell, Francis, wife and three children	State	42 03
Campbell, John, wife and three children	Brookline	5 00
*Charlton, Mary, widow and one child	Brookline	31 91
*Coldwell, Arthur, wife and three children	Brookline	118 00
Deegan, John, wife and five children	State	81 80
Ford, Mary, Mrs., deserted and one child	State	50 56
Gannon, John, wife and four children	State	10 00
Geary, Owen	Brookline	31 00
Greaville, Sarah A., deserted and five children	Brookline	2 00
Halligan, John, wife and two children	State	30 50
Hill, Marion, deserted and four children	Brookline	28 00
Kelley, John, wife and six children	Brookline	16 50
King, Mary, Mrs., deserted and two children	Brookline	4 00
Lyons, Susan, widow	Brookline	8 00
*McClure, David	Brookline	24 00
*Mannion, Sarah, deserted and two children	Brookline	3 84
Murphy, John, wife and one child	Lenox	4 00
O'Connor, Annie, deserted and five children	State	38 05
*O'Day, Stephen	Brookline	8 57
†————————	Chelsea	2 00
Phillips, Patrick J., wife and two children	State	8 85
Reagan, Maurice, wife and four children	State (W. S.)	5 20
*Riley, Catherine, widow	Brookline	3 00
Reynolds, John, wife and two children	State (W. S.)	34 60
*Ryan, Margaret F., widow	Brookline	117 70
Stevens, Margaret, widow and four children	Brookline	18 35
Woods, Mary, widow and two children	Brookline	12 75
Total		$807 09

SICK.

Brookline Settlement and Residence.

Baker, Sarah	$236 17
Campbell, Margaret	5 15
Cleary, Patrick	7 50
Collins, James	12 00
Coughlin, Ellen	19 75
Daley, Michael D.	53 63
Dempsey, Mary A., widow	163 20
Desmond, Catherine	3 00
Doyle, Margaret (died July 15, 1905)	22 29
Egan, Mrs. John, and four children	62 97
Amount carried forward	$585 66

* Aided elsewhere. † Reimbursed.

Amount brought forward	$585 66
Farrell, Catherine, child of Richard	1 50
*_____	4 00
*_____	2 30
McGrath, Terrence	11 71
McIntosh, George, wife and three children	25 05
McMahon, Martin, wife and five children	3 00
McNamara, Dennis	78 00
McManus, Edward, wife and three children	2 25
Meehan, John, wife and five children	244 95
Norris, Thomas	13 00
Penniman, Samuel O.	144 40
Phillips, Michael, wife and five children	29 95
Spiers, James	12 00
Sullivan, John J., wife and six children	296 60
Trotter, Alexander	4 25
*_____	4 00
	$1,462 62

Brookline Residence — Settlement Elsewhere.

Cunningham, James, wife and four children	State(W.S.Bost.)	$3 25
Gormley, Kate	State	17 13
Griffin, Patrick, wife and two children	State (W. S.)	38 20
Hartnett, Bridget, deserted and two children	State	75 00
Hickman, Samuel, wife and two children	State	2 00
Hurley, Timothy, wife and seven children	State (W. S.)	18 80
Knadler, Henry, wife and two children	Holden	8 50
McManus, Kieran, wife and four children	State (W. S.)	3 00
O'Reilley, Luke	Boston	8 00
		$173 88

Brookline Settlement — Aided Elsewhere.

Austin, William	Sherman Hos., Medford.	$267 00
Campbell, Catherine F.	City Hospital	78 00
Campbell, Thomas	Tewksbury	5 43
Cerni, Annie	City Hospital	14 00
Condon, James	City Hospital	57 00
Curran, John	Tewksbury	4 86
Dwyer, Josephine	City Hospital	7 00
Gallagher, Michael	"	21 43
Gieriet, Andre	"	17 14
Holden, Bridgett	"	19 00
Hurd, Nathaniel B.	"	81 43
Johnston, Annie	"	37 00
Kenney, Julia	"	22 86
Amount carried forward		$632 15

* Reimbursed.

Amount brought forward		$632 15
Lynch, David	Worcester	28 00
McCarthy, James	City Hospital	9 00
McKenzie, Edward	Tewksbury	65 17
Mahan, James	"	83 20
Mealey, John	"	20 40
Noonan, Ann M.	"	53 60
Rooney, James F.	City Hospital	10 00
Stevens, Frank	"	24 00
Taggart, Hugh	"	25 00
		$950 52

Feeble-Minded.

Close, Elizabeth	Waverly, 1897	$169 45
Curley, Lawrence	Waverly, 1905	26 53
Hilleran, John	Waverly, 1891	149 03
Moore, Alfred F.	Waverly, 1887	169 45
		$514 46

Dipsomaniacs.

Lyons, William L.	Foxboro	$89 15
McDermott, John F.	Foxboro	1 00
		$90 15

Summary.

Almshouse	$2,357 48	
Less reimbursements	30 60	
		$2,326 88
Burials	$103 15	
Less reimbursements	23 00	
		$80 15
Children		348 37
Feeble-minded		514 46
Dipsomaniacs	$90 15	
Less reimbursements	47 35	
		42 80
Out-door relief, regular	$1,597 61	
Less reimbursements	423 00	
		1,174 61
Out-door relief, occasional	$807 09	
Less reimbursements	134 44	
		672 65
Sick:—		
Brookline settlement and residence	$1,462 62	
Brookline residence, settlement elsewhere	173 88	
Brookline settlement, aided elsewhere	950 52	
	$2,587 02	
Less reimbursements	202 43	
		2,384 59
Amount carried forward		$7,544 51

Amount brought forward			$7,544 51
Less reimbursements, insane, previous year		96 11	
			$7,448 40
Salary of women members of Overseers			450 00
Supplies			61 95
Visitor			33 35
			$7,993 70
Appropriation		$8,000 00	
Total Expenditures	$8,950 63		
Total Reimbursements	956 93		
		7,993 70	
Balance unexpended		$6 30	

District Nurse.

In connection with the Brookline Friendly Society the Overseers of the Poor are employing a district nurse. She is under the supervision of the Instructive District Nursing Association of Boston, and will visit the sick poor in their homes, making one or two visits daily as the condition of the patient requires. Doctors or others who have cases where her services are needed may apply at the office of the Overseers of the Poor.

Appropriation.

There are more inmates at the Almshouse than last year. On this account, and to cover the expense of the District Nurse before mentioned, an appropriation of $8,500 is recommended for the ensuing year, which is an increase of $500 over previous year.

Respectfully submitted,

James M. Codman, Jr.,
Martha W. Edgerly,
Sarah B. Train,
Nathaniel Conant,
William Craig,
Horace James,
Overseers of the Poor.

REPORT

OF THE

BOARD OF HEALTH

OF

BROOKLINE,

MASSACHUSETTS,

TOGETHER WITH REPORTS OF THE AGENT OF THE BOARD, THE BACTERIOLOGIST, THE SANITARY AGENT, THE INSPECTOR OF ANIMALS, PROVISIONS AND MILK, SUPERINTENDENT OF BOARD OF HEALTH HOSPITAL, AND THE VITAL STATISTICS,

FOR THE YEAR ENDING JANUARY 31, 1906.

BROOKLINE:
THE RIVERDALE PRESS: C. A. W. SPENCER.
1906.

BOARD OF HEALTH.

ORGANIZATION, 1905–06.

JAMES M. CODMAN, JR., *Chairman.*

NATHANIEL CONANT,
HORACE JAMES,
WILLIAM F. HUMPHREY,
WILLIAM CRAIG.

EDWARD A. MCETTRICK, *Clerk.*

GEORGE F. JOYCE, *Secretary.*

H. LINCOLN CHASE, M.D., *Agent.*

MICHAEL DUFFLEY, *Sanitary Agent.*

FREDERICK H. OSGOOD, M.R.C.V.S.,
Inspector of Animals, Provisions and Milk.

FRANCIS P. DENNY, M.D.,
Bacteriologist and Director of Laboratory.

J. ALBERT C. NYHEN,
Assistant Bacteriologist.

WILLARD E. WARD, *Disinfector.*

REPORT.

The Board of Health submits the following report for the fiscal year ending January 31st, 1906:—

	Recommended 1906.	Expended 1905.	Expended 1904.
Salary of Agent	$1,000 00	$1,000 00	$1,000 00
Maintenance of laboratory	2,150 00	1,937 12	1,848 25
Maintenance of hospitals and support of patients elsewhere, net . . .	6,500 00	5,907 46	6,823 84
Inspection of milk, animals and provisions	1,550 00	1,407 34	1,428 95
Medical services outside of hospitals	600 00	587 40	548 35
Disinfection	440 00	402 51	196 03
Mosquito nuisance, net	750 00	495 87	468 93
Collecting ashes and rubbish	17,000 00	15,323 60	14,148 88
Removing garbage	5,850 00	4,800 00	4,800 00
Printing and other expenses	660 00	295 89	197 00
	$36,500 00	$32,157 19	$31,460 23

The reports of the various officers and agents of the Board are appended. They give a very complete account of all the different things which have been done to protect and improve the public health, and the results which have been achieved, and leave little except financial matters to be reported on by the Board itself.

Ashes and Rubbish.

By far the most expensive part of the work of the Board is the removal of ashes and rubbish. It is constantly growing more and more difficult to dispose of combustible rubbish. In a residential town so much built up as Brookline is there will always be objections made to the burning and even to the handling of this material on vacant land, whatever place is selected. The alternative is to erect an attractive looking building with a furnace using modern smoke consuming devices. It will take time for people to learn that this can be done in an unobjectionable manner, and meanwhile strong objection will be made to any site that may be proposed for the purpose.

Garbage.

A new contract with Jerry Bond for removing garbage fo five years beginning May 1st, 1906, was ratified by the town at the town meeting held on January 31st, 1906.

It is hoped that this work will be carried on with as few disagreeable features as its nature permits.

Consumption.

More attention is being given everywhere to the prevention and cure of consumption. Fresh air, sunshine, and avoidance of crowding in tenements are the essentials. While it is a contagious disease, it is not necessary that a person having it and those with whom he daily associates should be cut off from the rest of the world, as with most other contagious diseases. If he will learn what it is necessary to do, and observe certain simple precautions, he need not be a menace to the health of others. It is, however, difficult to do this in large families dwelling in small tenements, and to meet cases of this kind the Board is trying the experiment of inducing two or three men with consumption to live in one of the smaller hospital buildings, temporarily unused for other purposes, where they can live a life largely out of doors and where they can see their families and friends without danger.

Reports.

The hospitals, the laboratory, and all the inspection work and disinfection are being carried on with increasing usefulness, and no repetition here is called for of the reports of the different officers describing the year's work and progress.

Mosquitoes.

The noticeable decrease in mosquitoes during the spring and summer may be attributed in part to the weather conditions, but it is undoubtedly due to a large extent to the effective work done under the direction of Mr. Nyhen. Landowners have helped a little more than in previous years, and a good many troublesome holes have been filled up so that water will no longer stand in them to form breeding-places for mosquitoes. Additional areas have been controlled by petrolizing, notably between Commonwealth avenue and Beacon street, where the rise and fall of the tide in Charles River is felt, and where a type of mosquitoes common in brackish water but unknown elsewhere in Brookline, is found. In September cool nights gave warning of colder weather to come, and mosquitoes which had remained in swamps, beyond as well as within our borders, spread over the town in swarms, seeking shelter for winter in our houses. The gross expenditure for mosquito work was $626.30, but landowners for whom work was done repaid $130.43, and there are charges to other landowners still unpaid which amount to $60.15. It is proposed to continue this work this year at an estimated cost of $750, the additional cost being chiefly for supplies and repairs of wagon and harness.

Licenses.

Grease and Bones.—Patrick McCarthy, Heath street; Frank Murnaghan, 83 Brook street.

Undertakers.—John C. Barthelmes, Frederick L. Briggs, Parker Bryant, Henry S. Hatch, William H. McManus, James J. O'Day, Mrs. Thomas F. O'Day, and Eneas Smyth.

Attention is called to the following Orders of the Board of Health, and extracts from the Revised Laws.

James M. Codman, Jr.,
Nathaniel Conant,
William F. Humphrey,
Horace James,
William Craig,
Board of Health.

ORDERS OF THE BOARD OF HEALTH.

1. *Ordered*, a. That no child be allowed to attend school from any household in which there is or has been a case of scarlet fever, for a period of six weeks from the commencement of the last case in the household (except as provided in section "d" of this order) and until a certificate has been presented from the attending physician, the Board of Health, or its Agent, that all danger of conveying the disease by such child is passed.

b. That no child who has visited a house in which there was at the time a case of scarlet fever shall attend school until the expiration of two weeks following exposure, unless he has already had that disease.

c. That no child who has diphtheria be allowed to attend school for a period of one week from the date of the second successive negative bacteriological culture from both nose and throat (except as provided under section "d" of this order) and until a certificate has been presented from the attending physician that all danger of conveying the disease by such child is passed; and that no well child be allowed to attend school from any household in which there is or has been a case of diphtheria until the same precautions have been taken, with the exception that but one negative bacteriological culture from both nose and throat is required.

d. That the Agent of the Board of Health may, if circumstances warrant (for example, removal of the patient to hospital), give to children not infected in a household in which there is or has been scarlet fever or diphtheria, a special permit to return to school as soon as he considers it safe for them to do so.

e. That no child from any house where there is a case of scarlet fever or diphtheria shall be allowed to mingle with persons from any other house until after the removal, recovery, or death of the patient and the disinfection of the premises.

f. That every house infected with diphtheria, scarlet fever, or small-pox shall have affixed on or near the front door a card, furnished by the Board of Health, stating the disease to be avoided; and any unauthorized person removing such a card shall be liable to a fine not exceeding one hundred dollars.

2. *Ordered*, That no child who has chicken-pox or German measles be allowed to attend school until a period of two weeks has elapsed from the first appearance of the eruption.

3. *Ordered*, That no child found to be ill with consumption, and a menace to the health of others, be allowed to continue in school.

4. *Ordered*, That no child who has mumps be allowed to attend school until a period of three weeks has elapsed from the first signs or symptoms of the disease.

5. *Ordered*, That no child who has measles be allowed to attend school until a period of two weeks has elapsed from the first appearance of the eruption; and that no child in a household in which there is a case of meales shall be allowed to attend school within two weeks from the appearance of the rash in the last case in such household, without a certificate from the parent stating that such child has already had the disease.

6. *Ordered*, That no child with whooping-cough be allowed to attend school until a period of eight week has elapsed from the beginning of the cough; and that no child in a household in which there is a case of whooping-cough shall be allowed to attend school within eight weeks from the beginning of the cough in the last case in such household, without a certificate from the parent stating that such child has already had the disease.

7. *Ordered*, That no child be allowed to attend school from any household in which there is or has been a case of cerebro-spinal meningitis, until a certificate has been presented from the Board of Health or its Agent.

8. *Ordered*, That such rooms and such articles in any house, as in the opinion of the Board of Health have been subjected to infection or contagion from smallpox, scarlet fever, diphtheria, cerebro-spinal meningitis, or consumption, shall be disinfected by the Board. The attending physician or the Agent of the Board of Health shall decide in each case as to the proper time for disinfecting, and shall then notify the Board; but in no case of scarlet fever shall disinfection be done in less than four weeks from the commencement of the last case in the household (except by special permit of the Agent of the Board); and in diphtheria disinfection shall not be done until after at least two successive negative bacteriological cultures from both nose and throat have been obtained; and in all cases a certificate of the attending physician shall be required, stating that all danger of infection from the patient is passed; said certificate in case of diphtheria to be based on the result of bacteriological examinations as above prescribed. Disinfection by the Board shall also be done in every case after a death from consumption, and after the removal of a consumptive patient, whenever in the opinion of the attending physician or of the Agent of the Board, disinfection is necessary.

9. *Ordered*, That no public funeral shall be held over the remains of any person who has died of smallpox, scarlet fever or diphtheria, without the written permit of the Board of Health, and under such regulations as may prevent the spread of either of said diseases. Ordered, further, that the remains of any person who has died from either of said diseases shall at once be placed in a tight or sealed coffin, and shall not thereafter be exposed to view or disturbed except for burial.

10. *Ordered*, That the undertakers of the town be notified to warn families, in the case of the death of a member from contagious disease, against a public funeral.

11. *Ordered*, That no person infected with diphtheria, membranous croup, or scarlet fever, shall leave the Board of Health Hospital until the Board of Health or its Agent shall find and certify that all danger of communicating such disease has passed.

12. *Ordered*, That no person other than patients, physicians, and nurses shall enter the Board of Health Hospital, except with the special permission of the Board, or of its Agent.

13. *Ordered*, That visiting the grounds of the Board of Health Hospital shall be allowed daily between the hours of 2 and 3 P. M. only, except with the special permission of the Agent of the Board; but in no case shall children be allowed to visit the premises.

14. *Ordered*, That no article of food be sent to the patients in the Board of Health Hospital excepting fruit, which must be left with the nurse in charge.

15. *Ordered*, That in the case of death where the deceased had not been attended by a practising physician, the certificate of death shall be issued by the Medical Examiner.

16. *Ordered*, That no dead body of any person shall be carried to any cemetery, or from one place to another within the town, in any public vehicle other than a hearse or undertaker's wagon provided for that purpose.

17. *Ordered*, That the use of "wall draperies" in any room or place used for a funeral or for the preparation or retention of any human body before or in connection with such funeral, be and the same is hereby forbidden.

18. *Ordered*, That no person shall spit upon the floor of any public conveyance, shop, store, hall, church, school-house, railroad station, or other public building in said town, or upon the steps of any of said conveyances or buildings, or upon the sidewalk (spitting into the gutter or street is not forbidden) of any public way of said town.

19. *Ordered*, That no person or corporation shall keep or allow to be kept upon any premises in his or its possession, within the limits of

his town, any swine or more than one cow, without securing a permit from the Board of Health to do so. Such permit shall expire on the first day of May, annually.

20. *Ordered*, That no person or corporation shall use any building as a stable for cows, unless such building is properly lighted and ventilated; has a tight floor and roof; good drainage, connecting wherever practicable with the public sewer; a supply of pure water, and not less than one thousand cubic feet of air space for each animal.

21. *Ordered*, That manure shall not be allowed to accumulate in the neighborhood of barns, and that no manure heap shall be allowed within 100 feet of any dwelling unless so covered as not to prove offensive. Yards surrounding buildings where cows are kept must be well drained and free from standing water and filth. The barns shall be kept as clean as possible, and the floor shall be sprinkled before being swept.

22. *Ordered*, That neither hogs nor manure shall be kept in cellars of cow stables, except by special permit of the Board of Health.

23. *Ordered*, That animals kept for the production of milk shall not be fed upon swill.

24. *Ordered*, That a person having any infectious disease (the Board considers consumption to come within the meaning of the statutes in regard to infectious diseases), or having recently been in contact with any such person, shall not be allowed to milk cows or handle cans, measures or other vessels used for milk intended for sale, or in any way take part or assist in the sale of the same, until the Board of Health is satisfied that all danger of communicating such disease is past.

25. *Ordered*, That the milk cans or jars of milk dealers shall not be left at any house in which there is a case of diphtheria, scarlet fever, or smallpox, but the milk shall be poured into receptacles furnished by the customer.

26. *Ordered*, The premises where cattle are kept shall be open at all times to inspection by the Board of Health, or its appointed officer.

27. *Ordered*, That upon satisfactory evidence being furnished to the Board of Health of violation of any of the above regulations, the permit will be revoked.

28. *Ordered*, That any person having reason to suspect the presence of glanders and farcy among horses shall immediately report that suspicion, together with the street and number of the premises at which the animal is kept, to the Board of Health, when the Veterinary Inspector will at once examine the animal. (The more ordinary symptoms of glanders and farcy are: A discharge from the nostrils, enlargement and hardness of the glands under the lower jaw; or nodular enlargement of the skin with or without ulceration.)

29. *Ordered*, That no vault or cesspool shall be emptied by any other than the odorless process, nor by carts not of the Odorless Excavating Company, except permission be first obtained from the Chief of Police. It is further ordered that neither night-soil nor the contents of cesspools shall be dumped within the limits of the town.

30. *Ordered*, That the manure from livery stables shall not be removed between the hours of sunrise and sunset.

31. *Ordered*, That all householders be required to keep the waste material set out by them for removal by the town in separate receptacles.

(1) One or more of such receptacles shall be used exclusively for garbage or swill and shall have tight-fitting covers. (An old pork barrel, beer keg, or lead cask makes an excellent swill barrel and may advantageously be kept in a tight garbage locker.)

(2) A second receptacle or receptacles, preferably made of iron, shall be used exclusively for ashes, tin cans, bottles, and other incombustible waste.

(3) A third separate set of receptacles shall be used exclusively for dry combustible waste, such as paper, old shoes, house sweepings, and

such other waste material as it is customary for the Health Department to remove.

32. *Ordered*, That no person shall overhaul the contents of receptacles for waste material set upon the sidewalks to be removed by the town.

33. *Ordered*. That no person shall throw upon the sidewalk, or into any public street or catch-basin, any paper, tin can, house sweepings, lawn rakings, old shoes, orange peel, banana skin, dead animal or other waste material.

EXTRACTS FROM THE REVISED LAWS CONCERNING VACCINATION.

CHAP. 75, SECT. 136. A parent or guardian who neglects to cause his child or ward to be vaccinated before the child or ward attains the age of two years, except as provided in section one hundred and thirty-nine,* shall forfeit five dollars for every year during which such neglect continues.

CHAP. 75, SECT. 137. The board of health of a city or town if, in its opinion, it is necessary for the public health or safety, shall require and enforce the vaccination and re-vaccination of all the inhabitants thereof and shall provide them with the means of free vaccination. Whoever, being over twenty-one years of age and not under guardianship, refuses or neglects to comply with such requirement shall forfeit five dollars.

[Application for free vaccination, by persons who are unable to pay for it, may be made to the Clerk or Agent of the Board.]

CHAP. 44, SECT. 6. A child who has not been vaccinated shall not be admitted to a public school except upon presentation of a certificate signed by a regular practicing physician that he is not a fit subject for vaccination. A child who is a member of a household in which a person is ill with smallpox, diphtheria, scarlet fever, or measles, or of a household exposed to such contagion from another household as aforesaid, shall not attend any public school during such illness or until the teacher of the school has been furnished with a certificate from the board of health of the city or town, or from the attending physician of such person, stating that, in a case of smallpox, diphtheria, or scarlet fever at least two weeks, and in a case of measles, at least three days, have elapsed since the recovery, removal, or death of such person, and that danger of conveying such disease by such child has passed.

PRESERVATION OF THE PUBLIC HEALTH.

[Revised Laws, Chapter 75.]

SECT. 49. A householder who knows that a person in his family or house is sick of smallpox, diphtheria, scarlet fever or any other infectious or contagious disease dangerous to the public health shall forthwith give notice thereof to the board of health of the city or town in which he dwells. Upon the death, recovery, or removal of such person, the householder shall disinfect to the satisfaction of the board such rooms of his house and articles therein as, in the opinion of the board, have been exposed to infection or contagion.† Whoever violates the provisions of this section shall be punished by a fine of not more than one hundred dollars.

SECT. 50. If a physician knows that a person whom he is called to visit is infected with smallpox, diphtheria, scarlet fever or any other disease dangerous to the public health, he shall immediately give notice thereof in writing over his own signature to the selectmen or board

---

* SECT. 139 exempts children who present a certificate signed by a registered physician that they are unfit subjects for vaccination.

† In Brookline disinfection after smallpox, scarlet fever, diphtheria, and consumption is done by the Board of Health, and is done free of expense where the householder is unable to pay for it.

of health of the town; and if he refuses or neglects to give such notice, he shall forfeit not less than fifty nor more than two hundred dollars for each offense.

[The Board of Health considers smallpox, chicken-pox, scarlet fever, measles, diphtheria, membranous croup, cholera, typhus fever, typhoid fever, cerebro-spinal meningitis, pulmonary and laryngeal tuberculosis, and malarial fever to come within the meaning of sections 49 and 50 of the above, but disinfection after measles, chicken-pox, typhoid fever and malarial fever is not required.

REPORT OF AGENT OF THE BOARD OF HEALTH.

OFFICE OF THE BOARD OF HEALTH,
BROOKLINE, MASS., Jan. 31st, 1906.

To the Honorable Board of Health:—

GENTLEMEN,—I have the honor to submit the following report for the year ending January 31st, 1906.

Mortality.

During the fiscal year there were two deaths from diphtheria, two from scarlet fever, one from whooping-cough, eight from cerebro-spinal meningitis, and twenty-one from tuberculosis, of which number seventeen were tuberculosis of the lungs. There were no deaths from typhoid fever nor measles. Among the deaths from other diseases fifteen were reported from pneumonia and twenty-five from cancer. The number of deaths, from all causes, of Brookline residents during the fiscal year, including the number of residents (sixty-seven) who died away from home, and deducting the number of still births (fourteen), was three hundred and twenty-five. This number of deaths, with an estimated population of 24,000, gives a mortality of 13.54 per 1,000 inhabitants.

Infectious Diseases.

During the year there were reported to the Board forty cases of diphtheria, sixty-six cases of scarlet fever, fourteen cases of typhoid fever, seven cases of malarial fever, two hundred and eighteen cases of measles, thirteen cases of chicken pox, twenty-one cases of pulmonary tuberculosis (consumption) and eleven cases of cerebro-spinal meningitis, occurring as follows:—

1905.	Diphtheria.	Scarlet Fever.	Typhoid Fever.	Malarial Fever.	Measles.	Small-pox.	Chickenpox	Consumption.	Cerebro-Spinal Men'g's.
February . . .	0	11	1	0	3	0	5	2	0
March	0	7	0	0	2	0	4	5	4
April	7	2	0	0	1	0	0	3	5
May	10	10	0	0	19	0	2	3	0
June	3	1	0	1	18	0	0	1	1
July	1	0	1	3	2	0	0	2	0
August	1	1	4	1	2	0	0	0	0
September . . .	0	0	2	0	3	0	0	1	0
October	2	13	4	2	1	0	1	1	1
November . . .	7	2	2	0	0	0	1	0	0
December . . .	4	4	0	0	23	0	0	2	0
1906 January	5	15	0	0	144	0	0	1	0
	40	66	14	7	218	0	13	21	11

The following table shows the number of cases of diphtheria, scarlet fever and typhoid fever reported during the last six years, and the number of cases of consumption reported since notification was first required in March, 1902:—

	Diphtheria.	Scarlet Fever.	Typhoid Fever.	Pulmonary Tuberculosis.
1900	247	29	16	
1901	158	27	26	
1902	64	61	20	20
1903	55	54	17	27
1904	33	29	21	32
1905	40	66	14	21

Diphtheria.

The number of cases of diphtheria (forty) the past year was seven more than during the previous year. Of this number twenty-nine were admitted to the Board of Health Hospital.

Scarlet Fever.

The number of cases of scarlet fever (sixty-six) was larger than that of several previous years, and is partly accounted for by an outbreak of that disease due to infected milk. Of this number thirty-seven were admitted to the Hospital.

Pulmonary Tuberculosis.

The number of new cases of this disease reported during the year was twenty-one, a decrease of eleven from that of the previous year.

Though the physicians are more careful to report to the Board cases of consumption and of laryngeal tuberculosis than when the order requiring it was first passed, there is still reason to believe that some physicians are not yet complying with the rule in every case. This is due more to carelessness, it is believed, than to any other cause, but the writer takes this opportunity to call attention to the requirement.

The need in this neighborhood of more adequate hospital accommodations for poor patients in the advanced and most infectious stage of consumption has for some years been very great. It is practically impossible for a consumptive in the latter stages to live in a boarding-house or tenement without being a real menace to the health of those about him, and it is with great satisfaction that the writer records the fact that in December the Board gave him permission to admit to a building at its Hospital three men suffering from that disease and in need of hospital care and isolation. These patients were ad-

mitted on exactly the same basis as the patients ill with diphtheria or scarlet fever, and if unable to pay are not pauperized thereby.

Since unsanitary dwellings or apartments, especially those lacking sufficient sunshine and fresh air, are most important factors in causing consumption, more supervision by the Health Department should be given to prevent, as far as possible, the spread of this and other preventable diseases.

Typhoid Fever.

Typhoid fever was less prevalent by seven cases than during the previous year. Of the fourteen cases reported, fortunately none terminated fatally. The largest number reported was during August, September and October, when ten of the fourteen cases were reported. As usual in Brookline, a large proportion of the cases of this disease were found on investigation to have been contracted away from home while on vacation.

Smallpox.

No smallpox cases were reported during the year, but protection against this disease by vaccination, especially of infants and school children, as provided by the law, has been attended to as far as practicable. The vaccine produced and furnished free by the State Board of Health proves very satisfactory.

The need of a suitable building for the isolation and proper care of smallpox patients has been recognized by the Board, and plans for the building have been prepared. If, however, a county smallpox hospital should be built, no town building for such cases will be put up in Brookline.

Measles and Chicken-pox.

Measles was prevalent to a considerable extent during May and June, and to a most unusual extent during December and January (1906). Fortunately thus far during this epidemic no deaths have resulted.

Chicken-pox was less prevalent than in the previous year, thirteen cases being reported, as against forty-one the previous year.

Malarial Fever.

The number of cases of malarial fever reported to the Board the past season was seven, the same number as during the previous year, all occurring between June 1st and October 31st. The same measures were employed as in the past few years and described in last year's report.

Most of the work done was of a permanent nature, namely, the draining or filling in of stagnant pools found to be breeding malarial mosquitoes. Over a thousand street catch-basins, located in thickly settled parts of the town and found to be breeding-places of the common mosquito, were treated with petroleum by the Street Department about every four weeks throughout the season. It is very necessary that land owners should co-operate more generally with the Board in its efforts to abate the prevalence of malarial and of common mosquitoes in the town, especially in the more thickly settled parts, if the best results are to be obtained.

Cerebro-spinal Meningitis.

A serious outbreak of cerebro-spinal meningitis occurred during the year. Though only eleven cases were reported, eight deaths resulted; this does not include the fatal case of the Brookline medical student who contracted the disease while assisting in the care of a patient with the same disease at the Boston City Hospital, where the student died. So threatening was the situation in the town at one time, that the Board authorized its Agent to prepare the following circular and to have it distributed throughout the more congested districts, also to have it posted on the bulletin boards throughout the town.

TOWN OF BROOKLINE.

OFFICE OF THE BOARD OF HEALTH,
BROOKLINE, MASS., April 10th, 1905.

CEREBRO-SPINAL MENINGITIS.

To the Citizens of the Town of Brookline:—

Since January 30, 1905, there have been reported to the Board of Health nine cases of cerebro-spinal meningitis. Six of these cases were reported since March 9, and were fouud in that part of the town lying between 83 Boylston street and Pond avenue.

Since this disease prevails most in the more densely populated districts, where unsanitary dwellings or apartments are most numerous, especially those lacking sufficient sunshine and fresh air, both landlord and tenant should see to it at once that better conditions in these respects are secured. Over-crowding, damp cellars, sunless sleeping rooms, lack of cleanliness, poor ventilation and the presence of dust, all tend to make an epidemic spread. If these conditions are promptly done away with much good will be accomplished, and there will be no reason to apprehend an extensive epidemic.

By order of the Board of Health,

HORACE JAMES,
Chairman pro tem.

H. LINCOLN CHASE, M. D.
Agent Board of Health.

Other measures were also employed, and the threatened epidemic soon subsided. The lesson to be learned from this experience seems obvious, and applies equally well to the prevention of more common diseases.

Medical Inspection of School Children.

The systematic medical inspection, at least once a week, of the pupils of the public schools and of the parochial school, more fully referred to in last year's report, was continued throughout the school year. The Agent of the Board of Health, accompanied by the Medical Inspector of each school, visited every school at least once during the past year, and found teachers and physicians earnestly and intelligently co-operating to safeguard the health of the pupils while in the somewhat crowded condition inseparably connected with instruction in large classes in-doors. Hygienic drinking fountains have now been put into most of the buildings, and also on three playgrounds close to public schools, thus removing the chance o contracting disease from infected drinking cups. In September copies of the following circular were issued to all the regular teachers; it is reprinted here by special request.

PERSONAL CLEANLINESS AND THE PREVENTION OF DISEASE.

To the Teachers of the Brookline Public Schools:—

Your attention is again called to the need of teaching personal cleanliness and to certain other measures that tend to prevent the spread of communicable disease among school children. It is known that children who are very slightly ill, or even not ill at all, may be infected with a dangerous communicable disease. Such children often mingle freely with others, and are, according to our present knowledge, the most frequent cause of the spread among children of infectious diseases. All teachers should know the fact that light cases of these diseases not infrequently cause severe and even fatal cases. If communication between mouth and mouth can be prevented it is believed that communicble disease can be very considerably diminished. The schools are certainly proper places for inculcating that personal neatness and personal cleanliness which would forbid the passage directly or indirectly from mouth to mouth of any article.

The free text book system presents certain obstacles to the development of the idea of privacy of personal property, but with care these obstacles can be overcome. Even with this system the pupil can have his book and pencils for a term or a year and be held responsible for their condition. This should always be done as far as possible with everything that is furnished by the School Department for the use of pupils. It entails a little more trouble for the teachers, particularly in the care of pencils and certain other small articles; but with a proper system and some care these can and must be kept separate for each child. When books become soiled they must be either cleaned or

burned. The drinking cup used in common is perhaps the most frequent means of transmitting saliva and infection from one child to another, and its use must not be allowed. Separate drinking cups must be provided, either by the parents of the pupils or by the School Department, until hygienic drinking fountains, requiring no cup, and already in use in nine of our thirteen schools, have been introduced into all. It must be remembered that the germs of some of the commonest and also of some of the most dangerous diseases are frequently contained in the mouth. In such cases anything moistened by the saliva of the infected person may, if it touches the lips of another, convey disease. The more direct the contact the greater the danger. It is the purpose of health officials to keep in isolation all persons who have communicable disease during the time that they are infectious, but in many cases this is wholly impracticable, if not impossible. Little restraint oftentimes is put on light cases of measles, whooping-cough, chicken-pox and mumps, and even such diseases as diphtheria, scarlet fever, smallpox and consumption are in certain cases so mild as to be unnoticed, so that children affected with them continue in school. Since in such cases one of the chief vehicles of contagion is the secretions of the mouth and nose, much can be done to prevent contagion by teaching habits of cleanliness and by the strict prevention of close contact of the children with each other, and prevention also of the use in common of articles liable to become infected.

The practice found in some kindergartens of having the children sit with their little chairs in actual contact must not be permitted; there should always be an interval of at least a foot between the chairs, and in time of threatened epidemic a greater interval. The practice also of having kindergarten children,—the very ones most susceptible to contagious diseases,—use in common, without previous disinfection, various little articles that are liable to become infected, must not be allowed.

While considering cleanliness, the need of clean air in the school room must not be forgotten. Clean, pure air tends to promote both mental and physical well being, and consequently resistance to disease. To this end proper ventilation of the school-room and a cleanly condition of the persons and clothing of the thirty or more children in the room must be constantly maintained.

A copy of this circular will be furnished the teacher of each room in all the schools, and must be preserved by each teacher for reference. A placard containing the rules for pupils given on the last page will also be furnished each school-room except in the High School and the kindergartens. The placard is to be posted in some place in each room where the pupils may conveniently read it.

Without the intelligent and faithful co-operation of all the teachers the efforts of the Health Department will not avail to make our school-rooms as healthful and safe places of resort for our children as they can and should be made.

(Placard posted in every school-room except in the High School and Kindergartens.)

CHILDREN MUST BE TAUGHT

Not to spit except when they have a cold; then if outdoors, spit into the gutter; if indoors, spit into small pieces of old cloth (carried for the purpose), which should be burned after use.

Not to put the fingers into the mouth; use a tooth pick if needed.

Not to pick the nose; always carry a handkerchief.

Not to wet the fingers with saliva in turning the leaves of books, or in handling cards.

Not to put pencils into the mouth, or moisten the point with the lips; keep the point well sharpened.

Not to wipe pens on the hair.

Not to put pens into the mouth.

Not to put anything into the mouth except food and drink.

Not to "swap" candy, chewing gum, half-eaten food, whistles or bean-blowers, or anything that is habitually put into the mouth.

Not to kiss upon the lips; kiss the forehead or cheeks.

Not to allow the finger nails to become long or unclean, or the teeth to be neglected.

Not to face toward another person when coughing or sneezing.

It is respectfully requested that all teachers and pupils carefully read and become familiar with the above rules, and teachers are charged faithfully to enforce them.

H. LINCOLN CHASE, M. D.,
Agent Board of Health.
GEORGE I. ALDRICH,
Superintendent of Schools.

SEPTEMBER 12, 1905.

Arrangements are now made for an examination, by specialists, of the eyes, ears, noses, throats and teeth of the pupils in our largest and most representative school, the Pierce School, where a little over eight hundred children are enrolled. Since the neglect of physical defects in children results in many cases in partial arrest of physical and mental development by reason of eye strain, deafness, nervous troubles, premature decay of the teeth, and other forms of serious but preventable impairment of health, the importance of this new measure is very great. If successful in the Pierce School the pupils of the other schools will be similarly examined in a careful, judicious manner, and whenever necessary a note will be sent to the parent suggesting the taking of the child to the family physician for advice as to further examination by a specialist.

The physicians who served as medical inspectors of school pupils the past year were Doctors B. S. Blanchard, G. H.

Francis, H. M. Cutts, E. M. Bowker, C. S. Francis, T. J. Shanahan, Joseph Kittredge and R. W. Hastings; the substitutes, all of whom were called to serve for a time, were Doctors L. W. Gilbert, Augusta G. Williams and Everett Jones

Inspection of Milk.

Since typhoid fever, diphtheria and scarlet fever can be contracted by drinking milk infected by persons ill with or recovering from these diseases, the officials of the department carefully note the milk supply of each patient reported to the Board, and take such action as may be necessary to protect the health of the public. In one instance the past year very active measures were taken, and successfully, to prevent a threatened milk epidemic of scarlet fever.

The purity of milk is of such importance, especially in the case of bottle-fed infants, that no effort should be spared to raise the present standard of its cleanliness and freshness.

The Board of Health Laboratory.

The laboratory has continued during the past year to furnish free to all physicians an early and correct diagnosis in cases of diphtheria, consumption, typhoid fever and malarial fever. The outfits for making these tests may be obtained at the drug stores of Messrs. Young & Brown, of Mr. Hayman, and of Mr. Gilcreas.

The Board of Health Hospital.

The year's work at the Board of Health Hospital is described elsewhere, in the report of its superintendent.

The admission for the first time of a few cases of consumption needing care and isolation is worthy of special note.

Measures to Promote the General Health.

As a means of maintaining and further improving the health of the people, not only the various special measures mentioned in this report must be continued, and where practicable improved upon, but a number of additional measures deserve and are receiving consideration. Among these should be mentioned the providing of as many places as practicable for exercise and recreation in our public parks and playgrounds and in the commodious, centrally located and well equipped municipal gymnasium that has been planned and is soon to be erected. The experience with the playgrounds we already have indicates that they are fully appreciated and of very great service to the health of the children and the youth of the town.

The experience also at the Public Baths on Tappan street, where over 57,000 baths were taken the past year, and also at

the Lincoln and new Heath Schools, where excellent shower baths have been installed and are used more and more by the school children, indicates that facilities provided by the town are appreciated and availed of by the citizens.

A temporary sanitary in Village square is greatly needed, pending permanent provision in the future electric street railway station, and the Town Engineer has recently investigated and reported to the Board on the subject.

A number of the rules of the Board have been amended the past year and a few very important new ones added. These rules are printed at the end of the annual report of the Board, and it is hoped that they will be carefully read by every citizen.

Acknowledgments.

In closing the writer wishes to thank the town officials, the physicians, and the many other citizens who have in various ways assisted him in his work.

Respectfully submitted,

H. Lincoln Chase, M. D.,

Agent Board of Health.

REPORT OF THE BACTERIOLOGIST.

Laboratory of the Board of Health,
Brookline, Mass., February 1st, 1906.

To the Board of Health:—

Gentlemen,— I have the honor to submit the following report for the year ending January 31st, 1906:—

The routine work of the laboratory has been of the same character as during the preceding years. It has consisted of—

(1) The examination of cultures and swabs from suspected cases of diphtheria;

(2) The examination of sputum for the early detection of cases of pulmonary tuberculosis;

(3) The test for the presence of the typhoid, or so-called Widal's reaction;

(4) The examination of blood for the presence of the *plasmodium malariæ.*

All of the above examinations are made without charge for residents of Brookline. The necessary outfits for the use of physicians are kept at the following drug stores: at Young & Brown's, Harvard square and also at Coolidge Corner; at Hayman's, corner Beacon and Harvard streets; at Gilcreas', corner Beacon and Washington streets. Outfits which have been used must be brought directly to the laboratory on week days, 8 a. m. to 5 p. m., or to Young & Brown's drug store, Harvard square, daily, 8 a. m. to 9 p. m. To secure the best results cultures should be sent directly to the laboratory as early in the day as possible.

For a small fee other microscopical and chemical examinations which aid in the diagnosis of non-contagious diseases are made for the physicians of the town.

Diphtheria.

There have been examined 660 cultures from 338 persons during the past year. Of these 338 persons, 40 were found to have Klebs-Loeffler bacilli. Many of these positive cases appeared to be simple sore throat, and could not have been recognized as dangerous to other members of the family and to the public except by cultures.

Swab Examinations. In order to secure an earlier diagnosis of some cases of diphtheria than is possible by means of cultures which are incubated for twelve hours, the laboratory now offers to make examinations directly from cotton swabs which have been wiped over suspected areas of the throat. On week days, when requested, the laboratory will make these swab examinations, provided the outfits are brought directly to the laboratory before 4 P. M., except on Saturdays, when they must be brought in before 12 M. No swab examinations are made on Sundays or holidays. Forty-five swab examinations have been made during the past year, seven of these being positive.

Tuberculosis.

There were 148 specimens of sputum examined for the presence of the bacilli of tuberculosis, 23 with positive result.

Typhoid Fever.

Seventy-two tests were made for the presence of the typhoid or Widal reaction, with specimens of dried blood from 61 persons who had symptoms suggestive of typhoid fever. The reaction was present in 10 of these.

Malaria.

Twenty-seven specimens of blood were sent to the laboratory for examination for the presence of the *plasmodium malariæ* In four of these the malarial organisms were found. This test would undoubtedly have been more frequently resorted to, had it not been for the work of the Board in exterminating the anopheles mosquito.

Summary.

The following table shows the routine bacteriological examinations that have been made in the laboratory during the past seven years:—

	1899.	1900.	1901.	1902.	1903.	1904.	1905
Cultures and swabs	1,242	3,503	1,463	775	777	643	732
Sputum	91	83	100	110	116	118	148
Typhoid tests	25	61	68	56	58	58	72
Malaria.				10	18	26	27
	1,358	3,647	1,631	951	969	845	979

Respectfully submitted,

FRANCIS P. DENNY,
Bacteriologist.

REPORT OF THE SANITARY AGENT.

Town Hall, Brookline, Mass., January 31st, 1906.

To the Board of Health:—

Gentlemen,—I have the honor to submit the following report for the year ending January 31st, 1906.

The number of complaints and nuisances receiving the attention of this department during the year was 114, a slight decrease compared with the figures for 1904. This falling off appears to be largely due to the improved sanitary condition of the town, following the active work and preventive measures employed by the Board during past years.

A record of the nuisances and complaints investigated and corrected under direction of the Board is presented in the following table:—

	No. of Complaints.	No. of Inspections.
Premises unusually untidy	39	67
Stables offensive	18	76
Drainage defective	11	15
Offensive odors in and about buildings	8	12
Garbage lockers offensive	8	10
Water closets defective and offensive	6	14
Cesspools defective	4	13
Manure exposed and offensive	4	6
Privies offensive	3	10
Henneries offensive	3	6
Cellars very untidy	3	6
Cinder nuisance	1	10
Miscellaneous	6	10
Total	114	255

Early in the spring the attention of the Board was called to the unsanitary condition of the yards in the tenement districts. Systematic inspections were made, which resulted in the general cleaning up of the miscellaneous rubbish usually accumulated in these districts during the winter months. The co-operation of the Street Department in removing these accumulations is hereby acknowledged.

Among the most frequent sources of complaint which the Board is called upon to deal with are stables in an unsanitary condition. As may be seen from the foregoing table, eighteen were complained of during the year. As a result of the investigations made, five stable owners were ordered to make radical changes and improvements in their stables and connect them with the public sewer. In the case of three of these stables the recommendations of the Board were fully carried out, but the other two stables after being subjected to a cleaning satisfactory to the Board, were closed up, the owners preferring to abandon them for stabling purposes rather than bear the expense of making the required changes. In thirteen other stables only minor changes were found necessary.

As in previous years, a number of requests have been received from householders, almost invariably tenants (seldom indeed is a request received from an owner), to examine and test existing plumbing, alleging bad smells, etc. Inquiry usually discloses that there is nothing of consequence the matter, or that whatever there is that is unsatisfactory, could be easily remedied by any good plumber. Therefore the Board does not authorize such inspections to be made by its appointees, and especially as the best sanitarians, everywhere, now agree that diphtheria and other germ diseases do not originate from defective plumbing. When special circumstances seem to justify it, and only then, the Board grants a request to have an official examination made by its appointees of this department.

During the year the Board granted permits to build and maintain nine cesspools and refused a permit for the construction of one cesspool on premises where connection with the public sewer was found to be possible. The number of permits issued for improving the drainage was twenty-eight.

Such inspection of bakeries and their surroundings as the law requires has been made. Their general condition as regards cleanliness was found to be satisfactory. Six bakeries are at present in operation in the town.

From February 1st, 1905, to January 31st, 1906, Mr. W. E. Ward, disinfector for the Board, disinfected with formaldehyde and corrosive sublimate solution, or formalin, after 57 cases of scarlet fever, 48 of diphtheria, 12 of spinal meningitis, 20 of pulmonary tuberculosis, 2 of typhoid fever, 1 of cancer and 1

of erysipelas. He also disinfected a number of rooms in schoolhouses and public buildings, seven lots of library books, several carriages, trunks and boxes of clothing, and has burned a number of infected mattresses that were too badly infected to be of any further use. By special requests made to the Board of Health, he has also disinfected after 7 cases of pulmonary tuberculosis, 3 of measles, 1 of brain disease and 1 of scarlet fever exposure.

Respectfully submitted,

MICHAEL DUFFLEY,

Sanitary Agent.

REPORT OF THE INSPECTOR OF ANIMALS, PROVISIONS AND MILK.

Brookline, Mass., February 1, 1906.

To the Honorable Board of Health:—

Gentlemen,—I have the honor to submit the following report for the year ending January 31st, 1906:—

Food Inspection.

The recent Pure Food Congresses and the general discussion in the press, together with the activity of the State Board of Health in making prosecutions, have done much toward educating the public to demand better protection against fraud and imposition in various food articles. As Brookline was one of the first municipalities to take up the work of investigation and control, nearly two years ago, the quality of manufactured foods sold in the town is now above the average. Recent inspection has shown that with few exceptions the merchants are trying to have their goods pure. Dealers are at once notified when anything is found in their stocks which is not up to the legal standard.

Thus far your Inspector has conducted the work as a campaign of education rather than one of prosecution, but it is intended in future to publish the names and the results of analysis of all food samples taken for inspection, and to take drastic action against willful violators. It may be well to state that of the many prosecutions made by the State Board of Health not one has been of a Brookline dealer since this work was taken up. The new Federal Pure Food Law recommended by the President in his message to Congress, if passed will place much of the responsibility for mis-labelled and adulterated foods upon the manufacturer, where it justly belongs, though it will not in any sense relieve the retailer from responsibility in handling the goods.

The work of inspection and analysis must be vigorously continued to keep spurious goods out of the market. Jobbers in the cities have great quantities of questionable goods and will push them wherever there is opportunity, as the profit is large, both for them and for the retailer, and the price cheap to the consumer as compared with pure goods.

The percentage of adulterated articles analyzed in 1905 on the whole is less than that of 1904. Samples of lard and butter averaged much better. The package goods are mostly labelled to describe the contents of the package, as that is strictly required by law; but housekeepers will do well to examine labels carefully, because in many cases the real description of the contents of the package is printed in very fine type on edge or back, with misleading name of the article called for, in more conspicuous letters. "Vanilla Extract" is an example. The bread soda analyzed has been uniformly good, the genuine being too cheap for profitable adulteration, but a neatly wrapped half-pound package labelled "Borax" was found to be more than half bicarbonate of soda. The baking powders were all nearly or quite up to the standard as to strength, the best being the acid phosphate.

All the samples of "Salad Oil" analyzed were found to be straight cotton-seed oil. Those labelled "Olive Oil" and "Lucca Oil" were found to be real olive oil, though three out of the ten were found to be rancid and unfit for table use. Of the samples of cider examined, five contained salicylic acid. The vinegar was with one exception cider vinegar. French peas were found to contain copper. All samples of maple syrup were found either mixed or wholly bogus, but a careful reading of the labels showed that they did not claim to be pure. The admixture of glucose in these samples was not really unwholesome, but can be afforded at 25 per cent of the price paid for it in the samples of maple syrup. The canned turkey meat was not found poisonous, nor did the oysters (five samples analyzed) contain borax.

Perhaps it may not be amiss to warn housekeepers against "Soaked Goods," so called, consisting, it is said, usually of canned peas, beans, corn, etc., made by soaking the dried vegetables for a long time in water to soften the kernel and then coloring, to restore appearance. No sample of such goods was reported by our chemist. They are usually detected by the consumer, as they lack the flavor and nutriment contained in canned fresh goods. Chemical analysis might not show any difference.

Of medicinal preparations analyzed, Sweet Spirits of Nitre samples were mainly found to be slightly deficient in strength (nitrous oxide), and of acid reaction, indicating age. Of fourteen

samples of tincture of iodine examined, four were found to be made according to U. S. P. requirements of 7 per cent of iodine. Two contained hardly five per cent, while one contained about 10 per cent. The latter was probably taken from the bottom of a large bottle of the tincture in which the crystals were not all dissolved before a part was sold.

Our temperance friends may be pleased to learn that the brandy drops analyzed did not contain an unlawful amount of alcohol, but it was hardly expected that so expensive a flavor as brandy would be found in excess. Perhaps a word of advice to druggists may be pardoned. Every proprietor should have his name printed on his labels (if not blown into his bottles), that the purchasing public may know who is responsible for the quality of the goods sold.

Investigation Following Contagious Diseases.

The looking into the source of milk supply and methods of handling, sterilizing of jars, etc., immediately after a case of contagious disease is reported, is a new departure for this department, and although this work was only begun last October, it has already disclosed many cases of carelessness, and brought about so many improvements, that it is evident its continuance will lesson the spread of contagion through milk, and will enable the Inspector to have a detailed record of everything connected with any questionable milk supply. Thus, if any considerable number of cases appear upon one dealer's route, the conditions can be readily and quickly corrected.

It was found in connection with this that drivers were taking milk from houses where cases of contagious disease existed, contrary to the regulations of the Board of Health, being unaware of the fact, as a small card on the front door does not serve as a warning to the many drivers and others who invariably use the rear entrance. Although a driver of a milk wagon is promptly notified of a case upon his route as soon as it is reported to the department, it would seem advisable to have the rear doors of quarantined houses placarded as well as the front.

From October 25th to January 25th the milk supply after nineteen cases of diphtheria, seventeen of scarlet fever and two of typhoid fever were investigated, involving 20 dealers. The supply in three cases of diphtheria and eight of scarlet fever

was train milk, and included four dealers, while three cases of each disease were on one route. While this indicates that a larger proportion of cases occurred on the routes of those dealers who used train milk, it seems hardly fair at the present time to draw any definite conclusions, but future developments along this line will be watched with interest. After one case of typhoid fever it was found that a brother of the dairyman from whom the patient's supply came, had been taken ill with the same disease a week previously. While there may not have been any connection, this man had been more or less about the dairyman's premises, but he being a physician, proper precautions were taken, which would account for there not being any more cases reported from this source.

Milk Inspection.

There have been few changes among the milk dealers who deliver in Brookline the past year. The contractors seem to be gaining about all the wholesale trade, while the smaller dealers are showing a gain in the retail business. The collector of samples has, the past year, taken more samples from those dealers who sell the largest quantity of milk in the town, also from those whose supply varied in purity, rather than an average number from each dealer. This has caused a marked improvement in the supply of those dealers who are inclined to be careless. The total number of samples examined during the year has been 715, of which 63, or 8.8 per cent have been below standard. Passed on inspection, 331. There has been very little adulteration of milk by substances other than water. Two prosecutions have been made, both for adulteration with formalin. Twenty-one samples have been brought to the office for examination. The milk supply is on the whole of very satisfactory quality. The detailed report of the milk examinations has been filed in the office of the Milk Inspector at the town hall.

Dairy Inspection.

This work has been more extensively done than in the past, and with very gratifying results. Over 100 places were inspected, the larger part being dairies which had not been previously visited. It was found that the best results could be obtained by having the licensed dealer accompany the Inspector to the dairies from which his own supply came. Unsanitary conditions could then be more forcibly explained to both dairyman and dealer, and instructions given as to their correction,

under penalty, in some cases, of having the milk from unsanitary dairies excluded from sale in the town of Brookline. The better class of milk dealers are learning that milk properly produced, cooled and handled, will not only retain its sweetness longer and yield larger returns, but that it is a valuable asset to their business to have it known that their supply comes from dairies which are recorded as clean and sanitary, and are under the supervision of, and regularly inspected by, this department. It has been found necessary to shut out but a few undesirable producers. In most cases where the dairyman had not been properly cooling or storing his milk, the suggestions offered resulted to his pecuniary advantage. As an example, one Sudbury dealer who had been cooling his milk in a stagnant pool behind his barn, as he had no available proper water supply, was having an average of twelve cans a month returned to him as unsalable. He was notified through the dealer that he must provide an artificial cooler, which was installed in April. When a second visit was made in August, it was found that not a can had been returned to him since the cooler was installed.

As stated last year, while the local inspectors are obliged under the law to make examination of all cattle in their respective districts once each year, it has been found that if the milk goes out of the district, it is the exception rather than the rule if any attention at all is paid to the sanitary conditions, no matter how bad those conditions are. An inspector in an outside farming district, receiving compensation for doing what the State laws call for, cannot be expected to give his attention to dairies which send their milk to Brookline or other places. They say that supervision is the duty of the dealer who buys it or of the inspector in whose town the supply is sold.

The records of over 200 dairies, showing their sanitary conditions, methods of production, handling, etc., are now on file at the Milk Inspector's office at the town hall. Judging by the number of citizens who have looked over these records during the year, and the fact that the most reliable dealers are reporting an increase in their output while others report a decrease, this work is bearing fruit in the right direction.

Respectfully submitted,

FREDERICK H. OSGOOD, M. R. C. V. S.,

Inspector of Animals, Provisions and Milk.

BOARD OF HEALTH HOSPITAL

THE BOARD OF HEALTH HOSPITAL.

H. Lincoln Chase, M.D.,
Superintendent and Visiting Physician.

Martha W. Meek,
Matron and Resident Nurse.

Willis W. Estey,
Outdoor Manager.

William K. Bailey,
Engineer and Janitor.

REPORT OF THE SUPERINTENDENT OF THE BOARD OF HEALTH HOSPITAL.

Brookline, Mass., Jan. 31st, 1906.

To the Honorable Board of Health:—

Gentlemen,— I have the honor to submit the following report for the fiscal year ending January 31st, 1906.

The total number of patients admitted during the year was 78, an increase of 14 over that of the previous year. This number, with the 11 patients remaining in the hospital at the beginning of the year, made the entire number cared for 89. Of the 78 admitted during the year, 31 had diphtheria, 43 had scarlet fever, 1 had measles, and 3 had consumption. One of the scarlet fever patients was just over the acute stage of measles on admission, and another patient with scarlet fever had also at entrance a very light attack of diphtheria. No cases of "cross-infection" occurred.

The following table shows the number of patients admitted to the hospital each month:—

1905.	Diphtheria.	Scarlet Fever.	Measles.	Consumption.
February	0	9	0	0
March	0	1	0	0
April	6	3	0	0
May	10	6	0	0
June	2	1	1	0
July	1	0	0	0
August	0	0	0	0
September	0	0	0	0
October	0	6	0	0
November	4	2	0	0
December	4	5	0	3
1906.				
January	4	10	0	0
	31	43	1	3

The number of Brookline resident patients admitted was 70, and of non-resident patients 8; all of the latter, whether ward or private-room patients, paid their bills in full. Of the 78 patients 9 were private-room patients. There are now in the hospital 15 patients.

There were three deaths during the year, 2 from scarlet fever and 1 from diphtheria.

A large number of the patients were very seriously ill, especially the scarlet fever patients, and occasionally the services of specialists were called in. Dr. John H. McCollom, Dr. Walter A. Lecompte, Dr. Arthur L. Chute and Dr. Luther G. Paul were each called in either for a consultation or for a special operation. Dr. Francis P. Denny attended at the hospital whenever the writer was unable to do so.

The nursing has been done mainly by the resident nurse, assisted by experienced pupil nurses; but when circumstances required it a Boston City Hospital graduate nurse has been temporarily employed.

The expense of heating the new buildings has caused much dissatisfaction to all concerned, and plans for securing more economy in fuel and for dispensing with the services of a fireman during the winter months have been carefully considered by the engineer and by experts, who have investigated and reported on the matter. It is believed that a solution of this problem will be found whereby a considerable saving can be made.

The total cost of maintenance of the hospital the past year, including all expenses, has been $9,793.19, or an average cost of $26.47 per week per patient. Deducting the reimbursements already received from paying patients, $3,884.76, the net cost to the town was $5,908.43, or $15.96 per week per patient, and this amount will be still further reduced by some payments still due from residents. The appropriation made by the town for maintenance of the hospital and for any Brookline patients that might be cared for in any other contagious hospitals was $7,000.00.

The number of employees connected with the hospital varies considerably in number; when the hospital has its largest number of patients the work, to be effective, has required not only the visiting physician, the matron (she is also the head nurse), the out-door manager (also ambulance driver), the engineer, the laundress and the cook, but also a number of assistant nurses, four or more, at times also a graduate nurse, a fireman, and a kitchen helper. There are also repairs and renovating and many necessary sundries.

Appended is the report of the matron and resident nurse.

In closing the writer takes this opportunity to express his appreciation of the cordial support of the members of the Board, and of its bacteriologist; also of several other physicians, of many parents of patients, and of the officials and employees in the various positions at the hospital.

Respectfully submitted,

H. Lincoln Chase, M. D.,

Superintendent and Visiting Physician,

Board of Health Hospital.

REPORT OF THE MATRON AND RESIDENT NURSE OF THE BOARD OF HEALTH HOSPITAL.

Brookline, Mass., Jan. 31st, 1906.

To the Honorable Board of Health:—

Gentlemen,—I have the honor to present to you a report of the work done at the Board of Health Hospital from February 1st, 1905, to February 1st, 1906.

Number of patients in Hospital February 1st, 1905	11
Number of patients admitted during the year	78
Total number of patients treated during the year	89
Number of patients discharged during the year	61
Number of patients died during the year	3
Largest number in Hospital any one day	18
Smallest number in Hospital any one day	1
Number of private patients admitted	9
Number of days treatment given	2,589
Number of patients remaining in Hospital	15

Patients admitted	Men	7
	Women	19
	Girls	28
	Boys	24
Total		78

The New Engand Baptist Hospital continues to send two pupil nurses at a time, and the New England Deaconess Hospital the past year asked for the same arrangement, so that we have, when needed, four experienced and reliable pupil nurses who come for two months each. One pupil nurse contracted scarlet fever while on duty and was cared for in the hospital.

The tubercular patients thus far have not required any nursing, being up and about, but have had supervision. The monolithic floor in the diphtheria pavilion was relaid in April, and some new furniture has been added to the hospital. A piano for the nurses' home is very much needed, preferably of the upright form.

The hospital was closed from August 10th to September 27th.

Respectfully submitted,

Martha W. Meek,

Matron and Resident Nurse.

REPORT ON THE VITAL STATISTICS.

To the Board of Health of Brookline:—

GENTLEMEN, — The undersigned herewith presents the report of the Vital Statistics of the town of Brookline for the year ending December 31st, 1905. The usual details are given in the tabulations appended, but the following is the comparative summary for the year: —

	1904.	1905.
Births	466	480
Marriages	290	335
Deaths recorded (still-births excluded)	294	330
Still-births	14	15
Deaths occurring in Brookline	241	274
Deaths of residents of Brookline occurring out of town	53	71

In the tabulated details of causes of death, the deaths occurring in Brookline and the deaths of residents of Brookline occurring out of town are given separately.

Births by Months.

MONTHS.	Whole No.	Males.	Females.
January	52	25	27
February	30	15	15
March	40	21	19
April	43	21	22
May	39	21	18
June	50	28	22
July	45	25	20
August	40	21	19
September	41	25	16
October	27	14	13
November	37	18	19
December	36	14	22
	480	248	232
Previous years	9	4	5
	489	252	237

Of the above births there were twins, as follows: —

Months.	Whole No.	Males.	Females.
January	4	3	1
February	2	2	0
April	2	2	0
June	2	1	1
July	2	1	1
November	2	0	2
	14	9	5

Marriages by Months.

Months.	Whole Number.	First of Groom.	First of Bride.	Second of Groom.	Second of Bride.	Third of Groom.	Third of Bride.
January	15	14	15	1	0		
February	21	20	20	1	1		
March	15	13	13	2	2		
April	41	36	39	5	2		
May	18	15	16	3	2		
June	56	51	55	4	1	1	
July	20	15	19	5	1		
August	14	12	14	2	0		
September	24	22	20	2	4		
October	50	45	49	5	1		
November	41	38	38	3	3		
December	20	19	16	1	4		
	335	300	314	34	21	1	0

Deaths, Sex, Condition, and Age, by Months.

(Deaths Occurring in Brookline.)

1905.	Disease.	Sex.	Condition.	Age. Years.	Mos.	Days.	Occupation.
January 2	Broncho-pneumonia . .	M	M	68	1	25	Chief Justice
3	Acute bronchitis . . .	F	S	84	2	14	
3	Carcinoma of liver . .	F	M	46	7	14	Housekeeper
3	La Grippe and pleurisy .	F	M	71			
4	Myocarditis	M	M	92		27	Pub'r R.R. Manual.
5	Cancer of intestines . .	F	M	68			
9	Cancer	F	S	76	10	9	
9	Diabetes	F	M	49	10	17	
11	Plumonary tuberculosis	M	S	24			Stenog'pher.
11	LaGrippe	M	W	60			Watchman.
12	Convulsions	F	S			5	
19	Cancer	F	S	34			Lodging Ho. Keeper.
20	Apoplexy, cerebral hemorrhage	F	W	76		9	
20	Heart disease	F	W	72			
21	Pneumonia	F	S	13	2	18	
23	Extensive burns (accidental)	F	W	58	5	21	Housekeeper
23	Cancer	F	W	48			
24	Convulsions	M	S	2	4		
25	Still-born	F	S				
26	Still-born	M	S				
26	Still-born	M	S				
27	Acute nephritis, uræmia	F	M	29	7	5	
29	Gangrene of foot . . .	F	M	53			
29	Pneumonia	M	S	57	3	29	Merchant.
30	Arterio-sclerosis . . .	F	S	68		26	Music Teacher.
31	Carcinoma of jaw . . .	M	M	51	8		Shoe Stock Manuf.
31	Cerebro-spinal meningitis .	F	M	48	6	3	
31	Senile heart, indigestion	F	W	83	5	12	
Febr'y 2	Probable heart embolus	F	S	30?			Foreman.
3	Hemorrhage	F	S			3 hrs.	
3	Valvular heart disease	M	M	22	4	28	Waiter.
4	Stenosis of pylorus . .	M	S		2		
4	Senility	M	M	82			Gardener.
5	Insufficiency of aortic valve	F	S	76	2	26	
5	Rupture of spleen (accidental)	M	S	14	5	27	
6	Chronic contracted kidney	M	S	53	2	5	
8	Hemorrhage from jugular veins	M	M	52	1	14	Engrosser.
8	Chronic encephalo myelitis	F	M	39	4		
12	Cancer	F	W	49	6	16	
12	Insufficiency of mitral valve of heart . . .	F	M	66	1	12	
12	Pneumonia	F	M	67	7	10	
13	Angina pectoris	F	W	67	3		
15	Chronic cystitis	M	M	77	3	12	Fire Insur.
18	Hypernephroma of kidney	F	W	38	1	24	
19	Still-born	M	S				
19	Hemorrhagic apoplexy .	F	S	48	9	8	

DEATHS, SEX, CONDITION, AND AGE, BY MONTHS — *Continued.*

1905.		Disease.	Sex.	Condition.	Age. Years.	Mos.	Days.	Occupation.
Febr'y	21	Still-born	M	S				
	22	Premature birth	F	S			4 hrs.	
	23	Pulmonary tuberculosis	F	S	55	6	18	Teacher.
	23	Carcinoma	M	M	60			Gardener.
	23	Carcinoma	F	M	62	2		
	26	Old age	F	W	71			
	27	Fatty degeneration of heart	M	M	61			Merchant.
	27	Acute Bronchitis	F	W	88	8	2	
March	1	Diabetes mellitus, fatty heart	M	M	68	2	19	
	1	Pulmonary tuberculosis	M	M	29			Gas-fitter.
	3	Premature birth	F	S			4	
	4	Chronic nephritis	F	W	78	4	8	
	4	Apoplexy	M	M	86	3	7	
	4	Cerebral hemorrhage	F	S	62			
	12	Insufficiency of mitral valve of heart	M	S	55	1	27	Brass finis'er
	12	Cerebro-spinal meningitis	M	S	14	6	14	
	12	Sclerosis of coronary arteries	M	M	66	11	1	Banker.
	13	Heart disease	F	M	44	5	15	
	13	Pneumonia	M	M	34	8	5	Harness Maker.
	16	Heart disease	F	W	60	8		
	17	General peritonitis	M	M	43	8	26	Manufact'er.
	17	Heart disease	F	W	55			
	17	Hemorrhage	F	S		10–	15 m.	
	19	Still-born	F	S				
	20	Still-born	M	S				
	22	Heart disease	F	W	82	1	17	
	24	Cancer of uterus	F	M	40	11	28	
	27	Pneumonia	M	M	63	7	15	Butler.
	28	Acute bronchitis	F	S		5	8	
	28	Arterio-sclerosis	F	W	85	10		
	30	Carcinoma of breast	F	M	45	9	4	
	31	Broncho pneumonia	F	S		5	18	
April	3	Pulmonary tuberculosis	F	M	30			
	3	Arterio-sclerosis	M	S	45	1	21	Wharfinger.
	5	Septicæmia	F	M	33	5	20	
	4	Pulmonary tuberculosis	F	M	29			
	4	Cancer of uterus	F	M	70			
	6	Pneumonia	M	M	62			Teamster.
	6	Acute articular rheumatism	F	S	9	7	22	
	10	Carcinoma	M	M	64	5	8	Piano Tuner.
	10	Still-born	F	S				
	11	Heart disease	M	M	68			Retired Coachman.
	11	Progressive pernicious anæmia	M	M	49	3	2	Salesman.
	11	Carcinoma	M	W	79	9	25	Ret'd Merc't.
	11	Abscess of brain	F	S	35		26	
	13	Heart disease	M	M	54	5	5	Mas. Mariner.

DEATHS, SEX, CONDITION, AND AGE, BY MONTHS — *Continued.*

1905.		Disease.	Sex.	Condition.	Age. Years.	Mos.	Days.	Occupation.
April	13	Apoplexy	M	M	60	5	22	Physician.
	13	Peritonitis	M	W	83	6	23	
	14	Cerebro-spinal meningitis	M	S	2	3		
	14	Heart disease	F	S	82			
	15	General paralysis	M	M	59	1	19	Manufact'er.
	16	Heart disease	M	M	77	10	3	Farmer.
	18	Shock—Septicæmia	F	M	34		14	
	18	Pneumonia	M	S	1	4	7	
	18	Acute dyspepsia	M	M	65			Com.Merch't
	19	Jaundice	F	M	76	7	2	
	20	Cancer of intestine	F	W	74			
	20	Marasmus	M	M	90			Bank Mess'r
	22	Diphtheria	F	S	3		11	
	24	Valvular heart diseaes	F	M	52	9	20	
	25	Still-born	M	S				
	25	Prostratic hypertrophy	M	W	80	10	22	Retired.
	25	Mitral insufficiency	M	M	71	5	14	Engineer
	25	Acute cardiac dilatation	F	S	63	4	9	
	26	Endocarditis	M	M	66	5	3	Lawyer.
	26	General paralysis	M	S	39	7		Retired.
	28	Tuberculosis of lungs	F	M	34			
	28	Still-born	F	S				
	30	Nephritis	M	M	65	7	8	Shoemaker.
May	1	Interstitial nephritis	M	M	55	7	4	Salesman.
	2	Acute bronchitis	F	W	93	9		
	4	Nephritis	M	M	72	2	8	Merchant.
	6	Angina pectoris	F	M	61		10	
	8	Carcinoma	F	M	55	8	16	
	8	Gastro-interstitial catarrh	M	S		1	14	
	8	Cancer of liver	F	W	75	8	26	
	8	Chronic interstitial nephritis	M	W	63	4	25	
	9	Marasmus	F	S	78			
	9	Morphiomania	M	S	57	6		Retired.
	14	Phthisis	M	S	37			Painter.
	15	Shock and possible injury from difficult birth	M	S			10 hrs.	
	22	Pneumonia	F	S	87			
	22	Pulmonary embolism	F	S	52			
	23	Apoplexy	M	M	72	9	9	
	23	Pericarditis—pneumonia	F	M	37			
	23	Intestinal obstruction	F	A	71		21	
	23	Premature birth	F	A			5	
	24	Heart disease	M	S	40			Clerk.
	24	Malignant disease of bladder	M	M	78	1	22	Retired.
	24	Premature birth	F	S			3	
	25	Fatty degeneration of heart	F	W	73	2	4	
	27	Cancer of stomach	F	M	52			
	27	Carcinoma	M	W	55	10	4	Mason B'ld'r
	28	Bronchical pneumonia	M	S		8	10	
June	1	Poisoning (accidental)	M	S	32			Steward.
	2	Heart disease	F	W	58			

DEATHS, SEX, CONDITION, AND AGE, BY MONTHS — *Continued.*

1905.		Disease.	Sex.	Condition.	Age. Years.	Mos.	Days.	Occupation.
June	3	Pulmonary tuberculosis	M	M	53			Laborer.
	7	Still-born	F	S				
	8	Carcinoma of breast . .	F	W	61	9	26	
	9	Cerebro-spinal meningitis	M	M	48	7	21	Baker.
	9	Diabetes mellitus . . .	F	S	30		9	
	11	Cerebral hemorrhage .	M	M	68	1	16	
	12	Diabetes	M	M	75			Retired Gardener
	12	Acute meningitis . . .	F	S	2	3		
	13	Acute indigestion . . .	M	M	53		1	Plumber.
	14	Myocarditis	M	M	73	5	2	
	16	Heart disease	M	W	78	8	27	Retired.
	17	Apoplexia serosa . . .	F	M	47			
	19	Cancer of stomach . .	F	W	58			
	22	Meningo-myelocele . .	F	S	1	2	15	
	23	Premature birth . . .	F	S			1	
	26	Tuberculosis of kidney	F	M	32	2	7	
	28	Cerebral hemorrhage .	F	W	68	10	12	
July	3	Arterio-sclerosis . . .	F	W	85			
	6	Probably pneumonia .	M	S		6		
	14	Acute mania	M	W	57	3	7	Retired.
	19	Diarrhœa	M	S		6	6	
	22	Chronic myocarditis .	F	M	32			
	23	Acute pneumonia . . .	F	S	1	11		
	26	Œdema of lungs . . .	F	M	56			
	26	Gall stones	M	M	67	3	13	Retired.
	27	Gastritis	F	M	79	10	1	
	28	Cancer of liver	F	M	48	10	10	
	30	Gastro-enteritis	M	S	3	5	8	
	31	Valvular heart disease	F	S	60	4	12	
August	1	Enteritis	F	S		1		
	2	Bronchitis	M	W	77			Farmer.
	3	Cystitis	M	W	94	1	24	Florist.
	4	Apoplexy	M	M	74	9	10	Coal Merch't
	6	Still-born	F	S				
	8	Gastro-enteritis	F	S		10	6	
	9	Internal hemorrhage .	F	M	47	11		
	11	Diabetes mellitus . . .	F	M	36			
	12	Premature birth . . .	M	S			1	
	13	Gastro-enteritis	F	S		3	15	
	20	Arterio-sclerosis . . .	F	W	75	6	26	
	20	Brain tumor	F	S	63	6	29	
	21	Infantile debility . . .	M	S		1	13	
	21	Old age	F	M	75			
	23	Inanition	F	S			2	
	25	Suicide by hanging . .	M	M	60			Laborer.
	30	Mitral disease of heart	F	M	36			
	31	Pulmonary tuberculosis	F	M	23			
Sept.	3	Cancer of duodenum .	M	S	54	5	17	Merchant.
	6	Chronic bronchitis . .	M	M	72			Laborer.
	7	Ilio colitis	M	S		4	21	
	7	Marasmus	M	S		10		
	11	Senility	M	W	75			
	11	Paralysis of left side .	M	W	67	11	19	
	13	Myocarditis	F	W	71			Retired.

DEATHS, SEX, CONDITION, AND AGE, BY MONTHS — *Continued.*

1905.		Disease.	Sex.	Condition.	Age. Years.	Mos.	Days.	Occupation.
Sept.	13	Senility	M	W	86		24	
	14	Heart disease	M	S			3	
	14	Valvular heart disease	M	W	72	10	24	Retired.
	16	Asphyxia-uremia of mother	F	S			1	
	18	Arterio-sclerosis	F	W	85	7	22	
	18	Pulmonary tuberculosis	M	S	28			Printer.
	19	Abscess	F	S	29			Clerk.
	20	Endocarditis	F	W	80	8	15	Teacher.
	20	Pulmonary tuberculosis	F	M	34			
	21	Pulmonary tuberculosis	M	S	29	7	21	Clerk.
	23	Congenital malformation of heart	M	S			11	
	26	Valvular heart disease	F	W	77			
	27	Gastro-enteritis	M	S		3	27	
October	1	Still-born	M	S				
	3	Cerebro-spinal meningitis	M	S	12	8	20	
	4	Embolism	M	M	74	2	20	Oil Merchant
	5	Pulmonary tuberculosis	M	S	29	8	8	Insurance.
	8	Rheumatic fever	F	S	30		4	Maid
	9	Premature birth	F	S		4		
	10	Arterio-sclerosis	M	M	69	6	10	Advertising.
	11	Arterio-sclerosis	F	W	81	5		
	12	Premature birth	M	S		4	3	
	15	Bright's disease	F	M	65	2	18	
	19	Nervous prostration	F	M	34	9	24	
	19	Arterio-sclerosis	F	W	84	10	7	
	19	Senility—chronic bronchitis	F	M	86	2	15	
	22	Gastro-enteritis	M	S		2	24	
	24	Fracture of skull (accidental)	M	S	8	2	2	
	24	Peritonitis	M	M	42			Builder.
	26	Acute septicæmia	F	M	30			
	29	Pneumonia	M	W	60	3	17	
	30	Pulmonary tuberculosis	M	W	51	5	11	Lawyer.
Nov.	2	Heart disease	M	M	32		26	Manufact'er.
	3	Chronic bronchitis	F	W	80			
	4	Still-born	M	S			1 hr.	
	6	Acute bronchitis	F	M	77	3	9	
	6	Cancer of liver	F	W	60	7	13	
	9	Croupous tonsilitis	F	S	2	10		
	10	Valvular heart disease	M	M	51			Actor.
	11	Phthisis	F	M	49			
	12	Premature birth	F	S			2	
	12	Cardiac disease	F	W	76			
	13	Arterio-sclerosis	M	M	67	11	5	Clergyman.
	15	Dentition	F	S		6	20	
	18	Exhaustion following operation	F	W	51	10	26	
	19	Pernicious anæmia	M	S	42			Merchant.
	22	Myocarditis	F	M	62	11		
	22	Chronic bronchitis	F	M	55			Retired.
	22	Arterio-sclerosis	F	W	83	1	28	

DEATHS, SEX, CONDITION, AND AGE, BY MONTHS — *Continued.*

1905.		Disease.	Sex.	Condition.	Age. Years.	Mos.	Days.	Occupation.
Nov.	22	Cerebral hemorrhage	F	M	42	7	9	
	29	Empyema	M	S		6		
	30	Acute bronchitis	M	S	1	1	21	
Dec	2	Broncho-pneumonia	F	S		1	4	
	2	Cerebral hemorrhage	M	M	52	2	3	Coachman.
	10	Cancer of stomach	F	S	65	6	7	
	11	Cancer of stomach	F	M	36	2	15	
	12	Myocarditis	M	M	78	11	16	Retired.
	12	Cancer of rectum	M	M	50			Driver.
	14	Scarlet fever	F	S	14	8		
	16	Endocarditis	F	W	66	3	27	
	17	Still-born	F	S				
	18	Old age	F	W	65			
	20	Diphtheria	M	S	6	7	15	
	20	Pneumonia	M	S		8	12	
	20	Angina pectoris	M	M	52	2	2	Dry Goods Merchant.
	20	Acute dilatation of heart	M	M	53	2	11	Supt.Bos.Pub. Schools
	21	Tubercular meningitis	F	S	1	2		
	21	Marasmus	M	S		6	4	
	21	Diabetes	F	W	55	7	22	
	22	Heart failure	F	M	64		8	
	22	Exhaustion following operation	F	M	42	9	29	
	25	Œdema of lungs	F	S			2	
	25	Old Age	F	W	82			
	25	LaGrippe	F	W	82	8	22	
	27	Cardiac asthemia	M	M	63	5	16	Janitor.
	29	Tuberculosis	F	S	24	5	25	
	29	Cancer of larynx	M	M	55			Contractor.
	29	Nephritis and myocarditis	F	M	50			
	31	Valvular disease of heart	F	W	58			

Recapitulation of Deaths which Occurred in Brookline.

Anæmia	2	Kidney diseases	12
Asphyxia	1	Marasmus	4
Bladder, malignant disease	1	Meningitis	1
Brain diseases	17	Meningitis (tubercular)	1
Bronchitis	10	Meningo-myelocele	1
Cancer	28	Morphiomania	1
Cerebro spinal meningitis	5	Nervous prostration	1
Convulsions	2	Oedema of lungs	2
Cystitis	1	Old age	8
Dentition	1	Paralysis	3
Diabetes	6	Peritonitis	3
Diarrhœa	1	Pneumonia 12	
Diphtheria	2	Broncho . . . 4	
Dyspepsia	1	—	16
Empyema	1	Poison (accidental)	1
Enteritis	1	Premature birth	9
Exhaustion	2	Prostatic hypertrophy	1
Gall stones	1	Rheumatic fever	1
Gangrene	1	Scarlet fever	1
Gastritis	1	Sclerosis of coronary arteries	1
Gastro Enteritis	3	Septicæmia	1
Gastro interstitial catarrh	1	Shock	2
Grippe	3	Stenosis of pylorus	1
Hemorrhage	4	Still-born	15
Heart diseases	63	Tonsilitis	1
Inanition	1	Tuberculocis, pulmonary	16
Ilio-colitis	1	" Kidneys	1
Indigestion	1		
Infantile debility	1	DEATHS FROM VIOLENCE.	
Intestinal obstruction	1	Accident	3
Jaundice	1	Suicide	1

Total number of deaths from all causes, exclusive of still-births	274
Number of still-births	15
Total	289

Deaths of Residents of Brookline, Occurring Out of Town.

1905.		Disease.	Sex.	Condition.	Age. Years.	Mos.	Days.	Occupation.
Jan.	6	Cerebral apoplexy . . .	M	S	68	8	3	Retired.
	7	Congenital heart . . .	M	S		7	24	
	8	Malignant endocarditis	F	M	42			
	14	Cancer of bowels . . .	F	W	52			
	21	Cerebro-spinal meningitis .	M	S	26	4	6	Physician.
	26	Cerebral hemorrhage .	M	M	61	10	18	Treasurer.
	30	Acute peritonitis . . .	F	S	17	2	22	Student.
Feb.	15	Apnœa	F	S	19	3	28	
	22	General paralysis . . .	M	S	40			Banker.
March	2	Myocarditis	M	M	56			Laborer.
	13	Cholelithiasis	M	M	62			Motorman.
	13	Septic endocarditis . .	F	S	21			Nurse.
	16	Chronic nephritis . . .	M	M	51	1	7	
	16	Billary obstructions . .	M	M	32	2	2	Manufact'er.
	20	Premature birth . . .	F	S			1	
	29	Gunshot wound of brain	M	W	54	10		Real estate.
	30	Congenital debility . .	M	S			2	
April	2	Peritonitis	M	S	13	2	7	
	5	Cerebro-spinal meningitis .	M	S	12	10	7	
	8	Cancer of kidney . . .	M	S	58			Merchant.
	10	Cerebro-spinal meningitis .	F	S	14	1	2	
	15	Intestinal obstruction .	F	M	60			
	23	Uræmia	F	W	59			
	27	Hypertrophied prostate	M	M	81			Retired.
	28	Uræmia	F	M	46	4		
	28	Pulmonary phthisis . .	M	M	35	4	13	Clergyman.
	29	Brancho pneumonia . .	F	M	31	7	1	
	30	General paralysis . . .	M	M	42	4	29	
May	18	Congenital stenosis of pylorus	M	S		1	14	
	20	Cerebral hemorrhage .	F	W	85	3	21	
	27	Suppurative nephritis .	M	S	75			Laborer.
	31	Carcinoma	F	W	60	11	21	
June	4	Endocarditis	M	S	30			Coachman.
	5	Heart disease	M	W	69			Shoe manuf
	15	Fracture of skull (accidental)	M	M	35	5	10	Life insur.
	19	Suicide by shooting . .	M	S	39			Clerk.
	30	Abscess of thigh . . .	M	M	34			Laborer.
July	3	Drowning	M	M	47	11	4	Real estate.
	15	Heat exhaustion . . .	M	M	43			Cabinet maker.
Aug.	1	General peritonitis . .	F	S	10	4	6	
	2	Infectious fever of new born	M	S			10	
	6	Drowning	M	M	35	6	16	Physician.
	10	Appendicitis	M	M	29	2		Manager.
	19	Peritonitis	F	M	34	10	26	
	22	Cerebral hemorrhage .	F	S	62			
	25	Typhoid fever	M	S	37	7	6	Coachman.
	26	Empyema	M	M	42			Coachman.
Sept.	7	Cerebral hemorrhage .	M	W	66	5	5	Solicitor of patents.
	13	Cardiac dilatation . . .	F	M	48	4	1	
	15	Acute inanition	F	S		2	6	
	23	Chronic nephritis . .	F	S	72			
	28	Suicide by pistol shot .	M	M	34			Tailor.

DEATHS, SEX, CONDITION, AND AGE, BY MONTHS — *Concluded.*

1905.		Disease.	Sex.	Condition.	Age. Years.	Mos.	Days.	Occupation.
Sept.	28	Arterio Sclerosis . . .	M	M	64	9	19	Retired.
	30	Inanition	M	S		4	26	
Oct.	1	Asthenia	F	S			7	
	4	Drowning	M	M	56	6	15	Merchant.
	5	Cerebral hemorrhage .	M	M	82			Retired.
	7	Chronic enteritis . . .	F	W	81			
	16	Œdema of lungs . . .	M	M	67	8	5	
	16	Pyelitis general infection	F	S	7	2	17	
	18	Septicæmia	F	S	39?			Cook.
	22	Tubercular meningitis .	F	S	1	7	6	
	31	Uræmia	M	M	60	5	29	Merchant.
Nov.	13	Pulmonary tuberculosis	F	M	38		8	
	17	Organic brain disease .	M	S	32			
Dec.	18	Cerebral hemorrhage	F	S	30	11	20	
	29	Tuberculosis	F	S	24	6	26	Clerk.
	29	Pulmonary hemorrhage	M	S	17	7	23	
	30	Disturbance at base of brain and convulsions	F	S	29			Domestic.
Nov.	21	Empyema	M	M	36			Hostler.
Dec.	11	Arterio sclerosis . . .	M	M	78	10	1	Pres.Ins.Co

Deaths by sexes (still-births excluded): —

Number of deaths of males 115
Number of deaths of females 144

Deaths by ages (still-births excluded): —

	Total.	Males.	Females.
Deaths of persons under 1 year	37	18	19
" " from 1 to 2 years . . .	5	2	3
" " " 2 to 3 years . . .	4	2	2
" " " 3 to 4 years . . .	2	1	1
" " " 4 to 5 years . . .	0	0	0
" " " 5 to 10 years . . .	3	2	1
" " " 10 to 15 years . . .	5	3	2
" " " 15 to 20 years . . .	0	0	0
" " " 20 to 30 years . . .	11	6	5
" " " 30 to 40 years . . .	25	5	20
" " " 40 to 50 years . .	22	7	15
" " " 50 to 60 years . . .	37	21	16
" " " 60 to 70 years . .	44	23	21
" " " 70 to 80 years . . .	38	17	21
" " " 80 to 90 years . . .	22	5	17
" " " 90 to 100 years . . .	4	3	1
Totals	259	115	144

Respectfully submitted,

Edward W. Baker, *Town Clerk.*

REPORT

OF THE

TRUSTEES OF WALNUT HILLS CEMETERY

OF

BROOKLINE,

MASSACHUSETTS,

FOR THE YEAR ENDING JANUARY 31, 1906.



BROOKLINE:
THE RIVERDALE PRESS: C. A. W. SPENCER.
1906.

TRUSTEES OF WALNUT HILLS CEMETERY.

ORGANIZATION, 1905–1906.

	Term Expires.		Term Expires.
Desmond FitzGerald	1906	Harvey H. Baker	1907
Leonard K. Storrs	1906	Charles S. Sargent	1908
Charles H. Stearns	1907	Frederick P. Cabot	1908

Charles H. Stearns, *Chairman.*
Edward W. Baker, *Clerk.*
Myron D. Fisher, *Supt. of Cemetery.*

Committee on Grounds.

Charles H. Stearns. Charles S. Sargent.

Committee on Finance.

Desmond FitzGerald. Frederick P. Cabot.

REPORT.

The Trustees of Walnut Hills Cemetery herewith submit their report for the year ending January 31st, 1906.

The Board organized April 17th, 1905, by the choice of Charles H. Stearns as chairman, Edward W. Baker as clerk, and Myron D. Fisher as superintendent.

The following are the details of the usual work at the Cemetery during the year: —

Number of lots sold last year		8
" " single graves sold		16
Interments in private lots	24	
" " single graves	21	
" " public lot	3	
Interments		48
Receiving tombs used, times		5
Monuments and boulders set		6
Headstones set		6
Markers set		5
Total interments in Cemetery		1,208

The financial condition is shown by the following summary: —

Investments for Perpetual Care.

Massachusetts Hospital Life Insurance Co.

Trust Policy No. 8, January 15, 1895	$15,300 00
" " " 32, February 4, 1896	1,250 00
" " " 41, January 22, 1897	1,200 00
" " " A51, June 30, 1898	1,200 00
" " " A63, January 4, 1900	1,600 00
" " " A01, November 18, 1901	1,600 00
" " " 015, November 6, 1903	1,200 00
" " " 035,	1,600 00
Total	$24,450 00

General Fund.

Balance from last year	$ 333 05
Receipts during the year	2,644 25
Total	$2,977 30
Expenditures during the year	2,440 64
Balance	$ 536 66

Perpetual Care Fund.

Balance from last year	$ 960 80
Receipts during the year	861 00
Total	$1,821 80
Trust Policy No. 035, Mass. Hospital Life Insurance Co.	1,600 00
Balance	$ 221 80

Income Perpetual Care.

Balance from last year	$1,517 27
Receipts during the year	944 62
Total	$2,461 89
Expenditures during the year	1,165 50
Balance	$1,296 39

For further details reference is made to the Treasurer's report.

Total cash on hand	$2,811 12
Total receipts	4,449 87
Total	$7,260 99
Total payments	5,206 14
Total cash balances on hand	$2,054 85

The entrance walls and gateway, for which an appropriation of $800 was made at the annual town meeting of 1905, have been completed, and the improvement is very satisfactory.

The matter of a permanent wall or fence for the cemetery grounds needs attention very seriously and an appropriation for such a purpose will be required before a great while.

The Old Town Cemetery has been cared for by the working force of the Park Department, and for the coming year the Trustees recommend an appropriation of $200 for the same purpose.

Charles H. Stearns,
Harvey H. Baker,
Leonard K. Storrs,
Desmond FitzGerald,
Frederick P. Cabot,
Trustees of Walnut Hills Cemetery.

REPORT

OF THE

WATER BOARD

OF

BROOKLINE,

MASSACHUSETTS,

FOR THE YEAR ENDING JANUARY 31, 1906.

BROOKLINE:
THE RIVERDALE PRESS: C. A. W. SPENCER.
1906.

WATER BOARD.

ORGANIZATION, 1905–1906.

Oscar B. Mowry, *Chairman* . . . . . Term expires 1906
Timothy J. Burke . . . . . Term expires 1907
George H. Francis . . . . . Term expires 1908

Zeph. R. Forbes, *Registrar and Clerk.*
Fayette F. Forbes, *Superintendent of Works.*
Richard J. Flinn, *Engineer of Low Service.*
William B. Webber, *Engineer of High Service Station.*

REPORT.

The Brookline Water Board herewith submits its thirtieth annual report, it being for the fiscal year ending January 31st 1906.

As in former years, the reports of the Superintendent of the works and the engineers at the pumping stations, with pumping statistics, are appended.

At the annual town meeting held March 15, 1905, Dr. George H. Francis was elected a member of the Board for three years. The Board organized with the choice of Oscar B. Mowry as Chairman. Z. R. Forbes was appointed as Registrar and Clerk, and F. F. Forbes as Superintendent of the Works.

The most important work of the past season was that of the general installation of water meters. This work was in progress at the time the last annual report was submitted, and was not entirely completed until September last.

Practically all private consumers were supplied with meters by May first; metering the water supplied to the various departments of the town was a much more difficult undertaking, especially with the drinking fountains and standpipes. The work was, however, successfully completed as above stated, the cost of which being well within the amount appropriated. All supplies, both public and private, that are in use are now metered.

The results obtained by the universal use of meters for the six months of the past year are very satisfactory, and were given to the town in a special report of this Board, published with the report on the articles in the warrant for the town meeting held Jan. 31, 1906. As this report gives the summary of the work performed and the results obtained, it is herewith presented.

Special Report of the Water Commissioners of Brookline upon the Universal Meter System.

At the annual town meeting held March 20, 1904, a special committee was appointed to consider the subject of reducing the water rates. The matter was carefully studied by the committee and their conclusions and recommendations were submitted to the town December 28, 1904, and the following votes were passed:—

Voted, That hereafter all water used by the town in its various departments for public purposes be measured by meters, so far as practicable.

Voted, That all water now or hereafter supplied to water takers in this town be furnished through meters as soon as meters can be installed on or for the premises of takers where meters are not now used, and in all buildings hereafter erected, and that all provisions of the water ordinances of the town which are inconsistent herewith be and the same are hereby repealed and rescinded.

Upon the passage of the above votes, the Water Department at once proceeded to comply with the same.

At the time of the passage of said votes there were in use about 2,225 meters, and by the first of May following about 1,600 additional meters had been set, making the meter system universal with the exception of the standpipes, which were metered soon after. Upon the installation of the said additional meters above referred to, many leaks were discovered in connection with the water fixtures. We would state that these leaks were soon checked, whereby a great saving in the consumption of water was made.

Records have been compiled of the pumping and consumption of water under the universal meter system, from June 15 to December 15 of the current year, and it is shown that 363,666,737 gallons of water have been pumped; of this quantity of water 247,610,902 gallons have been consumed by the private takers and 65,007,750 gallons by the town, leaving 51,048,085 gallons, or 14 per cent only, unaccounted for. This low percentage of loss of water is a most remarkable showing, especially when compared with the reports of other municipalities operating their water plants under the universal meter system. We would state in this connection that the percentage of loss of water of all municipalities of New England which have adopted the universal meter system varies from 22 per cent to 40 per cent.

Less water has been pumped during these six months by 56,956,007 gallons than was pumped during the corresponding six months of the previous year. During the month of December just passed 16,886,456 gallons less were pumped, or 21.8 per cent, than during the previous December. While we do not wish to be understood as attributing solely this dif-

ference to the universal meter system, still it is largely so attributable.

Less coal was used as less water was pumped. It can also be said that with this showing in connection with the consumption of water nearly one hundred new supplies have been added to our system this year and notwithstanding this, instead of an increase in the consumption of water, there has been a decrease of 13.5 per cent.

In connection with the new meter takers, about 60 per cent have paid less than formerly under the fixture rates; of the remaining 40 per cent, few have exceeded fixture rates. In most every instance where a large bill has been contracted, leaks have been found in the fixtures, which fully accounted for the increase in the amount of the bill. In connection with the public service, in some instances we found by the meter system an unnecessary if not extravagant use of water, which has been greatly reduced.

The great problem of the day confronting Water Commissions is the prevention of the great waste of water, and the unanimous opinion of those who have studied this problem is that the question can only be solved by the adoption of the universal meter system.

The Commission can therefore report that by the introduction of the universal meter system not only a large saving has been made in the consumption of water, but in its opinion the time has been postponed in consequence thereof when an additional supply will be necessary.

An accurate table is hereto annexed, showing in detail the amount of water pumped and consumed in connection with the public and private service for the six months from June 15 to Dec. 15, 1905.

SUMMARY OF WATER RECORDED BY METER FROM JUNE 15, 1905, TO DEC. 15, 1905, AND WATER PUMPED DURING SAME TIME.

Total number of gallons of water recorded by meters in private buildings	247,610,902
Total number of gallons of water recorded by meters in public buildings and in public places	59,945,250
Water used for flushing sewers, mains and hydrants; used at fires, by steam rollers, for puddling trenches of the sewer department, water department, and Telephone Co., and flooding playground	5,062,500
Total	312,618,652
Total water pumped during this time	363,666,737
Water not accounted for	51,048,085

Per cent not accounted for	14
Per cent of metered water used by the town	20.7
Per cent of metered water used by private consumers	79.3

DETAIL OF WATER USED BY THE TOWN.

Miscellaneous Public Buildings	11,077,500*	
Fire Department Buildings	604,500	
Public Schools	5,628,750	
Street Department	146,250	
Water Department	5,527,500	
Drinking Fountains	4,120,500	
Watering Streets	32,840,250	
Flushing sewers, mains, hydrants; fires, steam rollers, puddling trenches, and flooding playgrounds	5,062,500	
Total	65,007,750	gallons

The following table shows the number and size of all meters now in service:—

NAME OF METER.	⅝-in.	¾-in.	1-in.	1½-in.	2-in.	3-in.	4-in.	Total.
Crown	414	17	8	8	2	...	...	449
Duplex	4	...	...	...	...	...	...	4
Empire	183	4	...	2	...	...	...	189
Gem	...	...	...	...	101	...	1	102
Hersey	848	11	...	1	3	1	...	864
King	31	...	...	...	...	...	...	31
Keystone	2	...	...	...	...	...	...	2
Lambert	770	50	18	18	13	...	...	869
Nash	287	9	6	13	4	...	...	319
Niagara	12	...	...	...	...	...	...	12
Thomson	285	10	9	3	1	...	...	308
Trident	588	11	6	...	...	...	...	605
Union Rotary	60	3	1	19	8	...	...	91
Worthington	21	...	...	...	...	...	...	21
Totals	3505	115	48	64	132	1	1	3866
Elevator Counters								27

Proposed Location of Railroad near the Low-Service Pumping Station.

During the past year the matter of the proposed extension of the railroad of the New England Railroad Company from Needham to West Roxbury, and across lands owned by the town of Brookline and forming a part of its water plant, has been brought to a satisfactory adjustment.

* Of this amount the Bath House consumption is 10,066,500.

It was the original purpose of the railroad company to locate its tracks in connection with said proposed extension over the most vital part of our water plant, so as to seriously interfere with various wells, pipes and other essential fixtures.

The granting of this proposed location was vigorously opposed by the town, at first before the Massachusetts Railroad Commissioners, who, after several hearings, ruled in substance that land could not be taken from the town for another public use after it had been taken by the town for one public use, because the said proposed taking by the railroad company would interfere or be inconsistent with the public use already existing in favor of the town. Said Commissioners therefore refused to grant said railroad company's petition. Said railroad company next applied to the General Court for a special act to enable it to extend its said railroad, and after several hearings an act was agreed upon and passed which was satisfactory to both the town and the company. Said railroad extension is now being constructed as will result in the least damage to the town's water plant, its location, as originally proposed, being very materially changed.

Extension.

The general distributing system of the works has been improved during the past year by the connecting of various street mains. These connections are of permanent benefit, as they prevent stagnation of water and insure additional means of supply in case of fire. While this work is somewhat dependent upon the opening of new streets, considerable can yet be accomplished by the extension and connecting of mains in streets already built.

Authority has been obtained from the town to contract for cast-iron pipe and special castings to meet the ordinary requirements of the department. As in past years, this pipe will be contracted for upon the basis of an early spring delivery.

Maintenance.

The wood work at both pumping stations has been painted during the past year. At the low-service station, the iron chimney cap, which was discovered to be in a dangerous condition, was replaced with North River stone. The entire chimney, after a thorough cleansing, was pointed and painted.

The crowded condition of the work-shop and stable has been more than ever apparent during the past year. Lack of workroom and storage facilities has actually interfered with the routine work, and it is imperative that arrangements should be

made for the erection of a building suitable for the use of the department, and we recommend that action be taken at once on the part of the town.

Appropriations Required.

For general extensions (with receipts)	$16,500 00	
" general maintenance (with receipts)	27,000 00	
" salary of Water Board	1,500 00	
" salary of Water Registrar	1,800 00	
" salary of Superintendent	3,000 00	
		$49,800 00

Financial Statement.

EXTENSION ACCOUNT FOR THE YEAR ENDING JAN. 31, 1906.

RECEIPTS.

Appropriation March 29, 1905	$13,000 00	
Receipts	2,293 57	
		$15,293 57

DISBURSEMENTS.

For street mains	$5,732 92	
" service-pipe and connections	5,020 68	
" meters and connections	3,090 45	
" miscellaneous expenses	82 07	
" unexpended balance	1,367 45	
		$15,293 57

NEW WATER METERS.

Appropriation March 29, 1905		$15,000 00
Disbursements	$14,994 38	
Unexpended balance	5 62	
		$15,000 00

MAINTENANCE ACCOUNT FOR THE YEAR ENDING JAN. 31, 1906.

RECEIPTS.

Appropriation March 29, 1905, for general maintenance	$27,000 00	
Receipts	200 00	
		$27,200 00

DISBURSEMENTS.

For care of boilers and furnaces	$216 36	
" " buildings	1,445 05	
" " driven wells	1,114 17	
" " engines, low service	272 93	
" " engines, high service	77 83	
" " grounds	555 63	
Carried forward	$3,681 97	

Brought forward	$3,681 97	
For care of hydrants	482 96	
" " meters	2,471 31	
" " reservoirs	140 15	
" " service pipes	296 25	
" " standpipes and fountains	377 67	
" " street mains	295 58	
" " telephones	423 48	
" " work-shop and stable	2,600 40	
" office expenses	1,109 24	
" pumping expenses, low service	10,788 05	
" pumping expenses, high service	3,494 13	
" turning off and on water	986 64	
" miscellaneous expenses	31 66	
" unexpended balance	20 51	
		$27,200 00

SALARIES.

Appropriated March 29, 1905:—		
For salary of Water Board	$1,500 00	
Paid Water Board		$1,500 00
For salary of Water Registrar	$1,800 00	
Paid Zeph. R. Forbes		$1,800 00
For salary of Superintendent	$3,000 00	
Paid Fayette F. Forbes:— $2,500 per annum to May 1; $3,000 per annum thereafter		$2,874 99

REVENUE.

Received from private consumers, meter rates	$80,977 34	
" " " " fixture rates	833 81	
" " " " meter rentals	50	
		$81,811 65

Charges to the town of Brookline:—

For Almshouse	$ 25 68	
Bath House	2,919 28	
Cemeteries	36 36	
Fire department houses	216 42	
Fountains	1,648 20	
Police Station	62 85	
Carried forward	$4,908 79	

Brought forward	$4,908 79	
Public Library	13 35	
School buildings	2,152 86	
Street department	42 51	
Street sprinkling	9,000 00	
Town Hall	76 76	
Town Hospital	135 75	
Water department	2,211 00	
Miscellaneous:		
Flushing sewers, flooding playgrounds, fires, etc.	2,025 00	
		$20,566 02
		$102,377 67

OSCAR B. MOWRY,
TIMOTHY J. BURKE,
GEORGE H. FRANCIS, M. D.,
Water Board.

SUPERINTENDENT'S REPORT.

BROOKLINE, MASS., Jan. 31st, 1906.

To the Brookline Water Board:—

GENTLEMEN,—I have the honor to present herewith the annual report of the Superintendent for the year ending January 31st, 1906:—

Extension of Street-Mains.

(1) Extensions to Low Service.

St. Paul st. by Freeman st.	74.9 feet	10-inch	pipe.
Beacon st. from Englewood ave. to Warwick rd.	658.3 "	"	"
Freeman st. from Powell st. to St. Paul st.	254.5 "	8-inch	"
Beacon st. from Boston line to Englewood ave.	942.5 "	"	"
Evans rd. from Williston rd. to Washington st.	529.1 "	"	"
Kenwood rd.	303.5 "	"	"
Freeman st. from Dymoke st. to Powell st.	347.4 "	6-inch	"
Beacon st. near Boston line	113.5 "	"	"
Salisbury rd. from Williston rd. to Washington st.	431.8 "	"	"
Clinton path	25.7 "	"	"
Columbia st.	548.0 "	"	"
Cameron st.	341.5 "	"	"
Washington st. near Brighton line	327.5 "	"	"
Hawthorn rd.	333.4 "	"	"
Marshall st.	181.0 "	2-inch	"
Strathmore rd.	366.6 "	"	"
Total laid during the year	5,779.2 feet.		

Service-Pipe.

Number laid as per last report	4,091
Number removed the past season	10
Number of old services	4,081
Laid the past season	98
Total laid	4,179

From the above summary it will be seen that mains have been extended in sixteen different streets, though in most cases these extensions were only for a short distance, and with two exceptions were made for the purpose of eliminating dead ends, and increasing the fire service. The part of the town

particularly benefited by this work was the upper Beacon street district, to which attention was called in the last annual report as needing a better fire protection.

In accordance with the usual custom four hydrants have been set in streets where much building has recently been done.

Probably the most important work of the season was the general installation of water meters, which included every service pipe not before metered. As the maintenance of so many meters will form quite an item of expense annually, much attention was given to the best way of setting them and the setting was so arranged that any meter can be easily removed and any other make of meter of same size put in its place without trouble.

The usual care has been taken of all the property under the charge of this department, and repairs made where needed, the more important of which are as follows: the outside wood-work of all the buildings at the low-service station except the engineer's dwelling house, and the outside wood-work of all the buildings at the high-service station was painted with two coats of lead paint.

The sheds at the high and low-service stations were shingled. The driven wells, which were not examined in 1904, were pumped out and by removing the fine sand which collects around them their capacity was much increased. The wells in front of the engine house were deepened by carrying the ends much below the possible suction draft.

Two new pungs were purchased to take the place of those worn out.

No serious leaks have occurred in any part of the distribution, and all leaks except one have been confined to service-pipes and hydrants.

No evidence of damage caused by electrolysis has been discovered, although a sharp watch has been maintained for such trouble.

The department has always been on the alert to detect any waste of water from leaks which do not show on the surface of the ground, and it must continue to be equally energetic, as pipes which seem to be sound today may become defective tomorrow.

An examination of the record of consumption, which will be found farther on in this report, shows very clearly the effect of the general use of meters. It will be noticed that during the month of January just passed the consumption was 17,711,808 gallons less than during January of the pervious year. It is quite probable that a still smaller amount will be used the

coming year, as many people did not realize how much water was wasted by small leaks until the first bills were received. This is plainly shown by an examination of the statement of the water consumed for each month of the past year. In consequence of the very large reduction in the use of water the time when the supply will need to be increased has been postponed.

The statement made in the last annual report that the department had completely outgrown the work-shop and stable should be repeated with emphasis at this time, and it is hoped that something will be done to provide more ample quarters in the immediate future.

It will be noticed by the Engineers' reports annexed that the pumping machinery is in a state of good repair. The electric lighting plant at the low-service station continues to work successfully, and has resulted in saving fully one-half the cost of lighting.

I subjoin the following tables, etc., all of which is respectfully submitted.

F. F. Forbes,
Supt. Water Works.

COMPARATIVE RECORDS.

Year Ending February 1.	Gallons Consumed.	Coal Consumed in lbs.	Revenue.
1883	180,041,804	760,910	$15,167 92
1884	200,713,155	849,591	16,488 10
1885	210,145,895	844,632	17,183 23
1886	242,832,709	948,275	18,993 10
1887	256,849,645	1,049,572	25,003 64
1888	280,649,832	1,073,894	23,255 75
1889	305,733,586	1,190,025	21,536 86
1890	284,322,012	1,041,760	26,386 10
1891	322,767,796	1,141,175	31,592 60
1892	356,812,575	1,263,395	34,870 32
1893	390,593,090	1,351,032	37,026 61
1894	443,973,099	1,582,471	38,109 68
1895	481,633,366	998,107	49,121 02
1896	483,969,131	803,642	53,134 73
1897	494,095,562	745,692	53,577 38
1898	508,174,048	761,826	56,691 38
1899	542,229,763	801,132	62,811 81
1900	652,288,710	980,738	71,308 14
1901	710,202,542	1,051,643	74,769 81
1902	698,014,013	1,258,074	74,819 88
1903	719,313,782	1,155,402	78,684 61
1904	781,279,636	1,231,740	83,114 91
1905	863,552,211	1,433,173	83,632 07
1906	795,026,047	1,350,920	81,811 65

List of Stop-Gates set in 1905.

Ten-Inch Gate:—

One on Beacon street corner Englewood avenue.

Eight-Inch Gates:—

One on Beacon street near Brighton line.
One on Beacon street corner Englewood avenue.
One on Evans road corner Washington street.
One on Washington street opposite Prospect street.
One on Freeman street corner St. Paul street.
One in canal, West Roxbury.

Six-Inch Gates:—

One on Beacon street near Boston line.
One on Salisbury road corner Washington street.
One on Clinton path corner Beacon street.
One on Chestnut Hill avenue off Pierce estate.
One on Kenwood street corner Columbia street.
One on Henry street corner Columbia street.,
One on Columbia street corner Henry street.
One on Cameron street opposite Danforth Co.
One on Hawthorn road corner Cumberland avenue.

Two-Inch Gates:—

One on Marshall street corner Longwood avenue.
One on Fairmount avenue corner Dudley street.
One on Strathmore road near Clinton path.

Water-Cart Feeders.

Total number now set 103

Drinking Fountains.

Total number now set 9

List of Hydrants.

Number set as per last report connected with Low Service 457
Number set as per last report connected with High Service 160

Total 617

The following have been set in 1905:—

(1) Hydrants set connected with Low Service:—
One on Freeman street near St. Paul street.
One on Evans road corner Washington street.
One on Columbia street near Kenwood street.
One on Columbia street 140 feet east of Henry street.
One on Cameron street opposite Knaf.
One on Hawthorn road corner Cumberland avenue.
One on Linden place near Toxteth street.
One on Parkway near Brookline avenue.

Total now supplied by Low Service. 465

(2) Hydrants set connected with High Service:—
One on Chestnut Hill avenue near Boylston street.
One on Chestnut Hill avenue near Buckminster road.

Total supplied by High Service 162

Total to date 627

RECORD OF CONSUMPTION.

MONTHS.	LOW SERVICE.				HIGH SERVICE.				TOTAL CONSUMPTION.			
	Average Daily Consumption.		Monthly Consumption.		Average Daily Consumption.		Monthly Consumption.		Average Daily Consumption.		Monthly Consumption.	
	1904.	1905.	1904.	1905.	1904.	1905.	1904.	1905.	1904.	1905.	1904.	1905.
February.	2,131,687	2,147,249	61,818,936	60,122,992	333,118	385,499	9,660,421	10,793,962	2,464,805	2,532,748	71,479,357	70,916,954
March .	1,859,669	1,910,887	57,649,768	59,137,513	310,937	379,068	9,639,051	11,751,104	2,170,606	2,289,955	67,288,819	70,888,617
April . .	1,799,964	1,936,920	53,943,725	58,107,588	325,916	406,264	9,777,466	12,187,930	2,125,880	2,343,184	63,721,191	70,295,518
May . .	2,007,715	2,071,725	62,239,504	64,223,462	428,888	525,476	13,295,206	16,289,757	2,436,603	2,597,201	75,534,710	80,513,219
June . .	2,023,824	1,937,026	60,714,719	58,110,767	446,486	421,194	13,394,589	12,635,836	2,470,310	2,358,220	74,109,308	70,746,603
July . .	2,027,638	1,963,149	62,856,807	60,857,156	499,021	476,482	15,469,642	14,770,949	2,526,659	2,439,616	78,326,449	75,628,105
August .	1,766,942	1,467,012	54,791,205	45,473,555	484,011	350,380	15,004,339	10,861,799	2,250,953	1,817,592	69,795,544	56,335,354
Septemb'r	1,856,043	1,546,781	55,661,307	46,403,400	482,006	311,127	14,480,155	9,333,837	2,338,049	1,857,908	70,141,462	55,737,237
October .	1,917,757	1,782,765	59,450,534	55,265,713	441,523	386,599	13,687,220	11,984,580	2,359,280	2,169,364	73,137,754	67,250,293
November	1,880,546	1,683,184	56,416,394	50,481,149	374,180	316,346	11,225,400	9,490,381	2,254,726	1,999,530	67,641,794	59,971,530
December	2,098,799	1,598,115	65,062,848	49,541,579	391,055	313,632	12,122,718	9,722,589	2,489,854	1,911,747	77,185,566	59,264,168
	1905.	1906.	1905.	1906.	1905.	1906.	1905.	1906.	1905.	1906.	1905.	1906.
January. .	2,055,582	1,565,252	63,723,038	48,367,842	369,910	293,891	11,467,219	9,110,607	2,425,492	1,859,143	75,190,257	57,478,449
Totals. . .			714,328,785	656,092,716			149,223,426	138,933,331			863,552,211	795,026,047

LOCATION OF WATER PIPES.

(1) All mains supplied by Low Service:	24-inch.	20-inch.	16-inch.	14-inch.	12-inch.	10-inch.	8-inch.	6-inch.	2-inch.	$1\frac{1}{2}$-inch.
Old force-main from engine-house to stand-pipe	–	–	2,900	9,070	–	–	–	–	–	–
Old force-main from stand-pipe to reservoir	–	–	13,456	–	–	–	–	–	–	–
New force-main from engine-house to reservoir	–	25,199	–	–	–	–	–	–	–	–
Suction-pipe for driven wells	2,054	2,093	531	–	–	1,627	155	–	–	–
Street-mains, as per last report	7,953	–	1,586	3,950	15,650	21,607	39,017	165,101	9,785	508
Street-mains laid the past year	–	–	–	–	–	733	2,030	2,469	548	–
Total supplied by Low Service	10,007	27,292	18,473	13,020	15,650	23,967	41,202	167,570	10,333	508

Total supplied by Low Service, $62\frac{361}{5280}$ miles.

(2) All mains supplied by High Service:										
Force-main from engine-house to stand-pipe	–	–	–	–	9,925	–	–	–	–	–
Street-mains, as per last report	–	–	–	–	6,938	24,723	18,110	49,729	1,670	–
Street-mains laid the past year	–	–	–	–	–	–	–	–	–	–
Total supplied by High Service	–	–	–	–	16,863	24,723	18,110	49,729	1,670	–

Total supplied by High Service, $21\frac{216}{5280}$ miles.

Total supplied by High and Low Service, $83\frac{577}{5280}$ miles.

LOW-SERVICE ENGINEER'S REPORT.

Low-Service Pumping Station,
Brookline Water Works,
West Roxbury, February 1st, 1906.

To the Brookline Water Board:—

Gentlemen,—I have the honor to present herewith the annual report of the Engineer for the year ending January 31st, 1906.

The total amount of water pumped by engines No. 3 and No. 4 is 795,416,944 gallons—over seventy-four million gallons less than last year. The coal consumption shows a decrease of 82,253 pounds, and the time during which the engines were in operation a decrease of 316 hours.

Boilers.

The boilers are in good condition. Annual and quarterly inspections have been made by the Hartford Steam Boiler Inspection & Insurance Co., also internal and external examinations by the engineers at this station regularly every month. The furnaces have been re-lined and 14 grate bars renewed. A granite top has been placed on the chimney and the brickwork pointed and painted.

The boiler setting, the walls of the boiler room and the basement of the engine room have been whitewashed. The outside wood-work of all the buildings has been painted and slight repairs made on the roofs of engine and boiler rooms.

Engines.

The pumping engines are in good working order. Most of the pumping has been done by engine No. 4, as this engine is more economical on fuel than engine No. 3. The boiler feed pump of engine No. 3 should be enlarged, as, since the electric light was installed, this pump is not of sufficient capacity to supply the boilers without the aid of the injector when the electric engine is running and steam on all the radiators. The capacity of the feed pump can be increased, at a slight expense, by boring out the barrel of the pump and fitting it with a new plunger of the same size as that on engine No. 4.

A defective joint in the suction-valve deck of engine No. 4 has been repaired, and four of the valve seats renewed. The filter which supplies river water to the condensers and boilers has been cleaned and repaired and connected by a 6-inch pipe to the hydrant supply-pipe.

The drain-pipe of the low-pressure jacket of engine No. 4 has been connected to the suction-pipe of the feed-pump, thereby slightly increasing the temperature of the feed water.

Lighting.

Electric light has been used during the greater part of the year. The engine and dynamo are in good condition.

I subjoin the pumping record, all of which is respectfully submitted.

RICHARD J. FLINN,
Engineer.

LOW-SERVICE PUMPING STATION.

RECORD OF PUMPING ENGINE No. 3, FOR YEAR ENDING JANUARY 31, 1906.

MONTHS.	Days.	Pumping time. Total. Hrs.	Pumping time. Total. Min.	Pumping time. Average. Hrs.	Pumping time. Average. Min.	Revolutions.	Gallons Pumped.	Head in Feet.	Total Wet Coal including Heating and Lighting.	Gallons Pumped per lb. Total Wet Coal.	Duty per 100 lbs. Total Wet Coal, including Heating and Lighting.
1905.											
February	3	39	50	13	17	59,817	7,118,223	228.8	14,200	501	95,654,480
March	25	303	45	12	09	478,717	56,967,323	230.5	111,355	512	98,345,178
April											
May											
June											
July	7	104	25	14	55	143,373	17,061,387	221.5	29,170	585	108,048,237
August	14	171	35	12	15	224,954	26,769,526	229.7	47,350	565	108,304,810
September											
October											
November											
December											
1906.											
January											
Totals and averages	49	619	35	12	39	906,861	107,916,459	227.6	202,075	534	101,370,925

LOW-SERVICE PUMPING STATION.

RECORD OF PUMPING ENGINE No. 4, FOR YEAR ENDING JANUARY 31, 1906.

MONTHS.	Days.	Pumping time. Total. Hrs.	Pumping time. Total. Min.	Pumping time. Average. Hrs.	Pumping time. Average. Min.	Revolutions.	Gallons Pumped.	Head in Feet.	Total Wet Coal including Heating and Lighting.	Gallons Pumped per lb. Total Wet Coal.	Duty per 100 lbs. Total Wet Coal, including Heating and Lighting.
1905.											
February	25	335	30	13	25	536,673	63,864,087	233.8	116,600	548	106,799,376
March	6	68	25	11	14	115,933	13,796,027	233.1	23,420	589	114,518,452
April	30	356	10	11	52	590,521	70,271,999	233.9	111.295	631	123,169,408
May	31	435	45	14	03	671,552	79,914,688	228.4	126,950	629	119,910,178
June	30	408	35	13	37	595,598	70,876,162	224.5	110,530	641	120,061,128
July	24	324	15	13	31	491,541	58,493,379	227.2	91,740	638	120,815,415
August	17	196	00	11	32	245,549	29,220,331	215.7	47,830	611	109,900.823
September	30	339	05	11	18	468,301	55,727,819	223.1	88,430	630	117,256,801
October	31	403	25	13	01	567,607	67,545.233	226.5	112,610	600	113,305,764
November	30	360	15	14	15	500,961	59,614,359	227.5	102,895	579	109,927,892
December	31	346	35	11	11	508,708	60,536,252	233.0	108,080	560	108,840,910
1906.											
January	31	317	25	10	14	484,371	57,640,149	235.5	108,465	531	104,374,026
Totals and averages	316	3,891	25	12	19	5,777.315	687,500,485	228.5	1,148,845	598	114,041,738
Engine No. 3	49	619	35	12	39	906,861	107,916,459	227.6	202,075	534	101,370,925
Totals both engines	365	4,511	00			6,684,176	795,416,944		1,350,920		

HIGH-SERVICE ENGINEER'S REPORT.

High-Service Pumping Station,
Brookline, February 1st, 1906.

To the Brookline Water Board:—

Gentlemen,—I have the honor to present herewith the report of the engineer of the high-service pumping station for the year ending January 31st, 1906.

The wood-work outside of buildings has been thoroughly repaired and painted, also wood-shed shingled. All are now in good condition.

No repairs have been required on the boilers or brick-work the past year.

Boiler No 1 is in fair condition, boiler No 2 is in good condition.

Engine No. 1 has been thoroughly repaired the year just past and is now in fine condition. Engine No. 2 is in good working order.

The following table shows the record of this pumping station for the past year.

Respectfully submitted,
William B. Webber,
Engineer.

HIGH-SERVICE PUMPING-STATION.

RECORD OF ENGINE NO. 1, FOR YEAR ENDING JANUARY 31, 1906.

MONTHS.	Separate Days Pumping.	Hours and Minutes Work.		Average Pumping Time.		Total Gallons Pumped.	Total Head against Pump.	Coal Consumed while Pumping.	Coal Consumed for Heating Buildings and Starting Fires.	Duty in Foot-lbs. per 100 lbs. Coal.	Gallons Pumped per lb. of Coal.
1905.		Hrs.	Min.	Hrs.	Min.						
February	28	219	15	7	50	10,784,383	150.97	31,929	7,478	42,476,512	336
March	31	237	40	7	40	11,732,585	150.15	34,153	7,728	42,967,426	343
April	30	239	10	8	00	12,223,730	151.76	35,204	5,837	43,894,615	347
May	31	316	25	10	12	16,308,059	151.41	43,819	5,095	46,939,598	372
June	28	249	15	9	00	12,001,960	150.31	33,046	4,727	45,474,313	363
July	31	314	30	10	09	14,939,550	150.52	39,169	4,077	47,822,716	381
August	30	233	55	7	48	10,382,395	151.30	28,801	4,501	45,432,341	360
September	30	203	20	6	46	9,369,085	154.40	27,069	4,791	44,516,115	346
October	31	249	20	8	03	11,873,085	151.79	36,423	5,296	41,219,535	326
November	30	212	35	7	05	9,467,285	152.46	29,240	6,321	41,119,440	323
December	31	199	45	6	27	9,774,120	158.12	29,720	8,170	43,283,581	328
1906.											
January	30	182	50	6	06	8,778,375	163.00	26,687	8,123	44,662,958	329
Totals and averages	361	2,858	00	7	55	137,634,522	153.02	395,260	72,144	44,234,095	346
Engine No. 2	4	32	35			1,242,546		7,110			
Totals	365	2,890	35			138,877,068		402,370			

REPORTS

OF THE

PARK COMMISSIONERS

AND THE

COMMITTEE ON PLANTING TREES

OF

BROOKLINE,

MASSACHUSETTS,

FOR THE YEAR ENDING JANUARY 31, 1906.

BROOKLINE:
THE RIVERDALE PRESS: C. A. W. SPENCER.
1906.

THE PARK COMMISSIONERS.

ORGANIZATION, 1905–1906

DESMOND FITZGERALD	Term Expires 1906
CHARLES S. SARGENT	Term Expires 1907
ALBERT L. LINCOLN	Term Expires 1908

DESMOND FITZGERALD, *Chairman.*
GEORGE F. JOYCE, *Clerk.*

REPORT OF THE PARK COMMISSIONERS.

Maintenance.

A small force of men is kept throughout the year whose duties consist mainly in keeping all of the public grounds, including the school yards, parks, playgrounds and triangles, with their roads, paths, wood-lands and planting spaces, in as good condition as is practicable and consistent with a proper consideration of economy. During the winter, when the work is lessened this force is reduced to four or five men who are engaged in the clearing of snow, cutting trees, and caring for portions of the department work which can be done at that season. During the ordinary working season this force is expanded in accordance with the nature and extent of the work. Besides their regular duties these men are engaged also in construction or the carrying out of special matters ordered by the town, wherever they can be employed to advantage.

The amount of the appropriation usually made for maintenance of the Park Department is $12,000.00, a small sum when it is considered that the area of the lands now under charge of the Board amounts to 288.9 acres and represents a cost of $1,020,641.44. The following table gives in a concise form the times, areas and costs of these purchases.

Public Grounds Under the Control of the Park Commissioners.

	Area in Acres.	Cost.
Previous to 1880	21.8	$142,488 55
1880–85	30.2	24,636 51
1885–90	22.1	162,305 03
1890–95	10.7	150,880 25
1895–1900	69.0	123,428 80
1900–05	135.1	416,902 30
Totals	288.9	$1,020,641 44

The Commissioners have endeavored to keep the expenses of maintenance within the appropriation of $12,000.00, but there has been difficulty for several years in avoiding a slight deficiency towards the end of the fiscal year. As the town grows new work is added to the maintenance account. The development of skating, principally upon the old Boston Reservoir recently acquired by the town, has added materially to the

responsibilities and expenditures of the Board. The old Boston Reservoir has an area of twenty-three acres and is a deep body of water even around the margins. During the present skating season thousands of people have insisted upon going upon the ice when warned that the ice was unsafe. At times the services of several police officers and a number of park employees have been unable to keep people from venturing upon the ice. The terrible nature of the calamity which is likely to occur under these conditions is fully realized by the Commissioners. It is impracticable to supply a sufficiently large force of men to ensure safety to the skaters. The Park Commissioners have purchased ladders, life preservers and ropes which are mounted upon posts in convenient places around the Reservoir; they have also devised a system of stands, nine in number, spaced around the Reservoir, and these stands contain notices warning people not to enter upon the ice when it is in a dangerous condition. These notices are changed to others whenever the skating is safe. A special officer has been engaged to patrol the ice, and he has been directed to maintain order and to do everything in his power to make this healthful sport safe, but with every precaution the Commissioners realize that there are grave dangers which may arise from the sudden gathering of large crowds in one spot where something of interest is going on. It is to be hoped that the people of Brookline will realize the risks attending skating and do everything in their power to aid the Department in the enforcement of the rules.

The small skating area on the Cypress Street Playground, which was provided this year, has proved successful, and is perfectly safe for young children, the water not being more than four inches in depth.

To keep even the most necessary oversight of the skating has added to the expenses of maintenance and caused a larger deficiency than usual in the $12,000.00 appropriation. The Commissioners, in view of all the facts above enumerated, ask for $13,000.00 for maintenance during the coming year.

Special Work.

In addition to the ordinary work of maintaining public grounds, the following improvements have been carried out under authority of special appropriations.

Cypress Street Playground. Appropriation, $2,000.00. Last year the Board planned to resurface Cypress Street Playground and to add six inches of loam to those portions which required it. The Town Engineer estimated that $4,000.00 would be sufficient for the intended improvement. In consultation with

the Committee of Thirty Citizens, it was finally decided to undertake but half of the enterprise during the year, and consequently one-half only of this sum was appropriated; of this but $1,000.00 has been expended, owing to the fact that the opportunity for securing loam at a reasonable price did not occur until so late in the season as to interfere with the use of the playground in the autumn. When this work is carried out it is very desirable that it should be done during the middle of the summer. The unexpended balance of the Cypress Street Playground appropriation, $1,000.00, should be re-appropriated and an additional sum of $2,000.00 added for work intended to be done this year, making in all $3,000.00.

Seats. The seats on the Cypress Street Playground, for which the town made a special appropriation, have been placed in position, and are giving satisfaction.

Dymoke Street. Appropriation, $5,300.00. This street, which adjoins the Amory Playground, had been subgraded in 1904 and allowed to settle over winter. During the past year the whole street has been completed. After the sewer, gas and water pipes had been laid the surface was macadamized and finished, catch-basins constructed, curbstones set where necessary, and the grading on the slopes of the Amory Playground graded, covered with loam and planted. Total amount expended, $4,341.37, leaving a balance of $958.63 to be turned into the town treasury. The street is now ready to be laid out by the Selectmen as a public way.

Heath School Lot. Last year the unexpended balance of $1,932.15 remaining from previous appropriations was reappropriated for the purpose of loaming and planting the grounds. Of this sum only $320.30 has been expended for minor grading and for the planting of about one hundred trees. The unexpended balance of this appropriation, $1,611.85, should be reappropriated so that it may be available during the coming year.

Heath School Garden. Appropriation, $250.00. The whole of this appropriation has been expended for enlarging and improving the school garden, which has an area of 6,500 square feet.

Pierce Primary School Grading. Appropriation, $2,000.00. As all the work outside the walls of the school-houses has been placed under the charge of the Park Commissioners, the Board last year asked for an amount necessary for building granolithic walks, setting edgestones on the street and building walk

and driveway. This work has been completed in a systematic manner under the oversight of the Town Engineer. The total amount of the appropriation has been expended.

Washington Street Playground. Appropriation, $675.00. The Marion street approach to the playground, for which an appropriation was made by the town, has been constructed and fences built separating the walk from the adjacent lands. The grading and planting of that portion of the playground adjoining Griggs road should be done during the coming year, and the Board asks for an appropriation of $500.00 for this purpose, that amount having been estimated by the Town Engineer as necessary to accomplish the work. The grading of the circular road is to be postponed until further settlement of the ashes has taken place. During the past year a settlement of a suit for the taking of 2,473 feet of land from W. A. Miller in 1903, and for which the sum of $1.00 per square foot was demanded, has been settled by the payment of $370.95. This parcel of land forms a part of the road around the playground.

Lincoln Primary School Improvement. Appropriation, $600.00. The area in front of this school has been improved in accordance with the desire of the School Committee, by the planting of shrubbery and the construction of some iron fencing to protect the spaces so treated.

Footbridge, Reservoir Park. Owing to difficulties in securing necessary rights of way, nothing has been done towards the building of the bridge designed to connect Walnut street with the Reservoir grounds and provide a new inlet for the use of the public. The Board asks for a reappropriation of the $550.00 appropriated for this purpose.

Poles on the Library Lot. The Board asks for an appropriation of $350.00 for removing several unsightly poles on the Public Library lot and placing the wires under ground.

Old Stable Lot. For finishing the grading and planting the site of the old Chase stable, which was removed from the town land adjoining the police stable, the Board asks for an appropriation of $300.00.

Office Building and Tool House. The limited quarters already existing upon Riverdale Park, while answering the purposes for which they were built, in the constantly expanding work of the Department have proved inadequate, and the Board has planned to erect a combined office and tool house to be built upon the town land adjoining the Fire Department building, in the rear of the Devotion School buildings. The

office is for the use of the Superintendent and includes a workshop where minor repairs can be made. The estimated cost of the building is $5,500.

Cowan Lot Grading. The Board asks for an appropriation of $1,000.00 for the purpose of grading a portion of the Cowan property on Clyde street, which was purchased several years ago. A portion of this land has been excavated for the purpose of securing gravel, and on account of the irregular and ragged appearance of the pits and the presence of rubbish, the Board has asked the Town Engineer to prepare a plan for the permanent improvement of the land by the grading of a suitable playground, leaving the higher portions available for such buildings as the town may in the future see fit to place upon the lot. It is probable that the total expense of this grading will not be far from $5,000.00. It is desirable that a limited amount of this work be undertaken during the coming year in order to carry out the improvement gradually.

Grading Russell Street. In connection with the purchase of the Coolidge Playground, the Board agreed to pay one-half the expense of grading Russell street, which is a private way abutting upon the playground. The Town Engineer estimates the total expense will be $450.00, and the Board asks for a special appropriation of $225.00 to pay one-half of the expense.

The following table contains a list of the appropriations for the coming year, recommended by the Board:—

Regular appropriation for maintenance of parks and all public grounds		$13,000 00
Special appropriations:		
For surfacing the Cypress street playground with loam, reappropriation $1,000, additional $2,000; total $3,000	$3,000 00	
For improving the Heath School lot, reappropriation	1,611 85	
For constructing a terrace on the north side of the Heath School building as per original plans	4,000 00	
For grading a part of the land formerly owned by the Boston Water Works, adjoining the Heath School grounds, including the filling of the ravine and draining it	3,500 00	
For grading and planting a portion of the Washington street playground adjoining Griggs road	500 00	
For building a foot-bridge from Walnut street to Reservoir Park	550 00	
For removing poles from the Library lot and putting wires under ground	350 00	
For grading and planting the old Chase stable lot	300 00	
For a new Park Department building on the Devotion lot	5,500 00	
For grading a part of Cowan lot	1,000 00	
For grading Russell street adjoining the Coolidge playground, one half of $450	225 00	
		20,536 85
Total		$33,536 85

Purchase of Land. Appropriation, $46,768.01. The above amount was the balance remaining from $100,000.00 appropriated in 1903 for purchasing playground sites. The town has been a pioneer in this work, having pursued an established policy of securing parcels of land whenever the opportunity for obtaining desirable sites at a moderate cost has occurred. By this plan several good lots upon which to erect schoolhouses have been purchased, and a fine park of 120 acres has been secured in the Putterham district. During the past year the Commissioners have purchased a lot of land from the heirs of David S. Coolidge and Henry S. Coolidge; the land is surrounded on three sides by streets, viz., Kennard road, Columbia street and a private way to be known as Russell street. The land has an area of 73,142 square feet and cost $10,000.00. It will have to be filled before it will be fully available for a playground. This filling will be done with the ashes collected by the town. The purchase of this land, together with the payment of $370.95 already referred to for the settlement of the Miller taking in connection with the Washington street playground, leaves a balance of $36,397.06 still available, but as this will not be sufficient for continuing the work of the town in this direction, should the plans at present under contemplation be carried out, the Board asks for a reappropriation of this balance and for an additional sum of $100,000.00. The Board is now negotiating for the purchase of several important parcels of land, which if consummated with the approval of the Selectmen will absorb much more than the balance remaining from the former appropriation.

Respectfully submitted,

DESMOND FITZGERALD,
ALBERT L. LINCOLN,
Park Commissioners.

REPORT OF COMMITTEE FOR PLANTING TREES.

Brookline, Mass., January 31st, 1906.

The following list of roadside trees was planted in Brookline the past year:—

Clark road	27
Naples road	1
Cypress street	12
Boylston street	25
Dymoke street	22
Beals street	4
Gibbs street	3
Fuller street	2
Harvard street	1
Brookline avenue	1
Crowninshield road	3
Griggs road	55
Salisbury road	1
Windsor road	4
Lee street	4
Stedman street	1
St. Mary's street	1
Clinton road	1
Clinton path	3
Harrison street	2
Francis street	1
Strathmore road	22 holes prepared
Crafts road	60 holes prepared

Perhaps the most important change to be noted is an agreement recently made with the Board of Selectmen whereby in future all permits to plant trees on hard sidewalks must be approved by the Board, as well as by your Committee. This is manifestly a wise co-ordinate action because it is tacitly understood that when an asphalt, concrete, granolithic or even brick sidewalk is established without trees, none are wanted or needed at that time, and if any future change is called for the status of the sidewalk itself should be taken into consideration, and this lies wholly outside of the proper jurisdiction of your Committee.

The past year has seen, as was to be expected, a marked increase in the egg clusters and nests of the Gypsy and Brown Tail Moths, and the cost of getting rid of them by hand work

has risen several thousand dollars, as the Brown Tail Moths invaded us quite extensively from uncared-for portions of Brighton and Newton. The Gypsy egg clusters exist in many undiscoverable places all over town today, and there will be without doubt a great increase in their number the coming season.

A new move will be made this summer against the Brown Tail by waging warfare during the Moth-flight season in July, when great numbers may be destroyed in the neighborhood of the roadside electric lights, a method which promises to be vastly better than climbing round in trees for them later. Perhaps it may not work so well as it promises, but we will try.

Meanwhile State Supt. Kirkland is busily engaged in importing and rearing parasites, which we hope will soon stem the tide of increase and finally reduce the Gypsy and Brown Tail to the rank of ordinary caterpillar nuisances, which may, generally speaking, be ignored altogether.

The regular appropriation for the past year was $6,000, one thousand of this being intended for use, if called for, toward the employment of Mr. Albert Koebele, the parasite expert. Mr. Koebele's services were finally wholly retained by the Sugar Planters' Association in Hawaii, so that he was no longer available. As the season progressed it became evident that the necessary hand work on Gypsy and Brown Tail Moth eggs and nests would be largely increased, and it became imperative to secure more money to do it. Your Committee expected to have the requisite sum voted at the usual fall town meeting. No meeting was called, however, and after consultation with the Town Treasurer and the chairman of the Selectmen, the Tree Committee decided to use the Koebele money and one thousand dollars additonal, $7,000 in all, to carry on the work properly and economically, it being much eaiser and more effective to work on the Gypsy eggs before the winter snows came, which would render some of them undiscernible. This sum was sufficient up to February 1st, 1906, when the revenue of the incoming year became available.

To cover the probable cost of work for the ensuing year your Committee recommends an appropriation of seven thousand dollars ($7,000), and even this sum is likely to prove insufficient if the above named caterpillar s still continue for the time being to gain upon us in numbers.

James H. Bowditch,
Lyman J. Clark,
Emma G. Cummings,
Committee for Planting Trees.

FORTY-NINTH ANNUAL REPORT

OF THE

TRUSTEES OF THE PUBLIC LIBRARY

OF

BROOKLINE,

MASSACHUSETTS,

FOR THE YEAR ENDING JANUARY 31, 1906.

BROOKLINE:
THE RIVERDALE PRESS: C. A. W. SPENCER.
1906.

TRUSTEES OF THE PUBLIC LIBRARY.

ORGANIZATION 1905–06.

	Term expires.		Term expires.
William H. Lyon	1906	Tappan E. Francis	1907
Frederick L. Gay	1906	Moses Williams	1907
Edward Stanwood	1906	Daniel Dulany Addison	1908
Leonard K. Storrs	1906	James M. Codman	1908
Rufus G. F. Candage	1907	Prentiss Cummings	1908
Desmond FitzGerald	1907	Leslie C. Wead	1908

Chairman.

Leonard K. Storrs.

Secretary.

Leslie C. Wead.

Treasurer.

Moses Williams.

Library Committee.

James M. Codman. William H. Lyon.
Daniel Dulany Addison. Leonard K. Storrs.

Committee on Accounts.

Prentiss Cummings. Desmond FitzGerald. Edward Stanwood.

Librarian.

Louisa M. Hooper.

Assistant Librarian.

Leslie Merritt.*

Reference Room.

Ethel J. Heath, in charge.

Children's Department.

Harriet H. Stanley, in charge of School Reference Room.
Elizabeth U. Kinsman, in charge of Children's Room.

Bindery and Periodical Department.

Emma O. Marston, in charge.

Circulating Department.

Mary A. Kinsman, in charge.
Elizabeth G. Johnson, assistant.† Alice M. Hobson, assistant.

Special Classifiers.

Zaidee M. Brown, in charge.‡
Laila A. McNeil, assistant. || Lilla N. Morse, assistant. §

Janitors.

Mears Orcutt. Charles H. Robie.

---

* Resigned October 1, 1905.
† Resigned September 1, 1905.
‡ Appointed as Assistant Librarian, January 16, 1906.
|| Appointed as Cataloguer, September 19, 1905.
§ Appointed as Assistant in Circulating Department, September 19, 1905.

FORTY-NINTH ANNUAL REPORT

OF THE

TRUSTEES OF THE PUBLIC LIBRARY.

The Trustees herewith submit their annual report to the town. Full details of the administration of the Library are contained in the report of the Librarian, and the Treasurer's report shows the status of the trust funds. The details of receipts and expenditures are to be found in the reports of the Town Treasurer and Town Accountant.

By vote of the town the sum of $2,500 was placed at the disposal of the Trustees for the purpose of procuring expert assistance in the preparation of preliminary plans for a new library building. The problem to be solved is widely different from that of designing a school building, or any other public structure. A modern library is vastly more than a depository of books, and its administration is greatly more than an oversight upon the volumes it contains and supervision of their circulation. In order to meet the needs of the community using the library, and to facilitate its use, elaborate cataloguing is required. The books in a library where the public is admitted to the shelves must be arranged in an accessible manner. The introduction of a children's department, which should be as well placed for light and air as the room for adults, compels a great enlargement of the ground plan of the building. The Trustees have already established two deposit stations, and in time no doubt it will be necessary to organize branch libraries in other parts of the town. This feature also calls for room for administration. These are but examples of the problems which the designer of a new building has to face.

It is unnecessary for the Trustees to dwell upon the fact that the requirements of a community vary with the number of people constituting it and with their reading habits; consequently every library should be planned to meet the special needs of the community for which it is provided. An examination of a great number of plans of existing libraries by the committee of the board which has had the matter for the most part in charge, has shown not one of them adapted to the needs of this town.

In order to obtain the most expert and best informed assistance procurable, the board entrusted the formation of a preliminary schedule of rooms in a new building, their size, general arrangement, and other requirements, to Messrs. Charles K. Bolton and Hiller C. Wellman, two former librarians of Brookline, and the present librarian, Miss Louisa M. Hooper. This committee held many sessions and discussed each matter point by point. They also visited the new library at Utica, New York, which seemed the nearest approach to the case of Brookline, and studied the extensive collection of plans in the State Library at Albany. After some months of deliberation they presented a schedule of rooms, their size and other requirements.

The board next appointed Mr. Edmund M. Wheelwright consulting architect, and assigned to him the preliminary duty of studying the librarians' plans, and devising an arrangement of the rooms to meet the conditions of those plans. Mr. Wheelwright has submitted several sketches, not with the intention of presenting a definite plan to be adopted, but merely to show that the conditions can be met. The actual arrangement will of course be that which the architect hereafter to be selected will offer.

The Trustees have been thus particular to report their successive steps, because the town is entitled to the information, and because they wish it to be known that they have proceeded with the utmost deliberation, and with an earnest desire to do nothing which might afterward need to be undone. They have expended of the sum specially appropriated for expert advice for preliminary plans, $873. As this appropriation lapses at the end of the financial year, they now ask for a reappropriation of the balance, $1,627, and a further sum of $1,373, making $3,000, to enable them to open to competition the preparation of definite plans for the new library building.

The Trustees should not close this part of their report without stating to the town that in what they have done, and in what—if the town approves—they intend to do, they have set before themselves as essential parts of their duty,—

1. To endeavor, first of all, to make the interior of the building convenient, and adapted to the most efficient administration, and to regard the external architectural appearance, of which they fully appreciate the importance, and which must strictly meet the interior requirements, as the succeeding step for their consideration.

2. To plan a building which can be used for many years of continuous growth in the number of books in the library—by

the use of a supplementary stack system—without any alteration whatever of the exterior lines of the building.

The appropriation by the town for the maintenance of the Library for the past year, 1905-06, was $20,000, and the receipts, chiefly from fines, were $723.23. The expenses amounted to $20,459.88, leaving a balance of $263.35.

The Trustees ask for an appropriation for the coming year of $19,500. Although the re-classification has been finished so that this expense has ceased, the employment of an additional janitor has been found necessary, and there will be more assistance needed in cataloguing. As the expense of keeping the Library open on Sunday is so closely connected with its general support, no special amount is asked for this purpose, but the estimates for salaries, lighting, and heating are based on running the Library for seven days a week.

Expenditures.

	Actual. 1904–5.	Actual. 1905–6.	Estimated. 1906–07.
Salaries	$11,773 09	$11,388 23	$11,365 00
Branch stations	347 23	321 78	325 00
Heating	1,236 49	766 32	750 00
Lighting	1,055 47	971 23	1,000 00
Furniture and repairs	530 69	191 82	200 00
Books and periodicals	4,170 47	5,019 46	5,000 00
Supplies and incidentals	1,370 71	1,801 04	1,500 00
	$20,484 15	$20,459 88	$20,140 00
Receipts	1,038 17	723 23	750 00
	$19,445 98	$19,736 65	$19,390 00
Appropriation	19,500 00	20,000 00	19,500 00

Daniel D. Addison,
R. G. F. Candage,
James M. Codman,
Prentiss Cummings,
Desmond FitzGerald,
Tappan E. Francis,
Frederick L. Gay,
William H. Lyon,
Edward Stanwood,
Leonard K. Storrs,
Leslie C. Wead,
Moses Williams,
Trustees of the Public Library.

REPORT OF THE TREASURER.

BROOKLINE, MASS., February 1st, 1906.

To the Trustees of the Brookline Public Library:—

GENTLEMEN,—I submit herewith my annual report for the year ending February 1st, 1906.

The bonds and stocks are all registered in the name of "Trustees of the Brookline Public Library."

Truly yours,

MOSES WILLIAMS, *Treasurer.*

Brookline Public Library in acc't with Moses Williams, Treas.

Gardner Fund.

INCOME ACCOUNT.

1905.	*Cr.*		
Feb. 1.	By cash on hand	$14 23	
1906.			
Jan. 31.	1 year's dividends on 25 shs. Old Colony R. R. Co.	175 00	
	1 year's int. on Swampscott mtg. $8,000, at 5%	400 00	
	Int. on $200 Kans. City, St. Joseph & C. Bluffs R. R. bonds from Mar. 31, 1905, to Jan 1, 1906, at 7%	10 50	
	Int. on $1,000 Chic., Burl. & Quincy Joint 4's from Feb. 21, 1905, to Jan. 1, 1906, at 4%	34 44	
	6 mos. div. on 1 sh. West End St. Ry. Com.	1 75	
			$635 92
1905.	*Dr.*		
	Brokers' coms. on purchase of bonds and stocks	$1 63	
July 5.	George H. Worthley, Treas. Town of Brookline	318 04	
1906.			
Jan. 2.	George H. Worthley, Treas. Town of Brookline	316 25	
			$635 92

CAPITAL ACCOUNT.

1905.	*Cr.*		
Feb. 20.	South Boston Savings Bank, deposit with interest to October, 1904		$1,306 42

1905.	*Dr.*		
Feb. 21.	Purchase of $1,000 bond Chic., Burl. & Quincy R. R. 4's	$995 00	
Mar. 30.	Purchase of $200 bond Kan. City, St. Joseph & C. Bluffs 7's at 106½ . . .	213 00	
May. 16.	Purchase of 1 sh. West End St. Ry. Com.	96 00	
			1,304 00
	Jan. 31, 1906, Balance uninvested . .		$2 42

1906.	*Investments.*	
Jan. 31.	Swampscott mortgage 5%	$8,000 00
	25 shs. Old Colony R. R. Co.	2,500 00
	$1,000 bond Chic., Burl. & Quincy R. R. 4's.	995 00
	$200 bond Kans. City, St. Joseph & C. Bluffs 7's .	213 00
	1 sh. West End St. Ry. Co. Com.	96 00
	Cash uninvested	2 42
		$11,806 42

Hall Fund.

INCOME ACCOUNT.

1905.	*Cr.*		
Feb. 1	Balance on hand	$3 25	
	1 yr. div. on 1 sh. Boston & Albany R. R. .	8 75	
	1 yr. div. on 1 sh. Fitchburg R. R. Pfd. .	5 00	
	Interest on $1,000 bond Chic. Junc. Stock Yards 4's from Feb. 21, 1905, to Oct. 1, 1905	24 44	
	Int. on $1,000 bond Terminal R. R. Association of St. Louis 4's, from Feb. 21, 1905, to Jan. 1, 1906	34 44	
	Int. on $1,000 N. Y. Central R. R. Deb. 4's from Feb. 21, 1905, to Nov. 1, 1905 . .	27 78	
	Interest on $2,000 Amer. Tel. & Tel. Co. 4's from Feb. 23, 1905, to Jan. 1, 1906	68 44	
	Int. on $400 Kan. City, St. Jo. & C. Bluffs 7's from Mch. 31, 1905, to Jan. 1, 1906	21 00	
	Interest on bank balances	2 31	
			$195 41

1905.	*Dr.*		
	Brokers' coms. on purchase of bonds . .	$6 75	
July 5.	G. H. Worthley, Treas. Town of Brookline	67 91	
Jan. 2, 1906.	" " " " " "	120 75	
			$195 41

Capital Account — Changes in Investments.

1905.	*Cr.*		
Feb. 18.	Brookline Savings Bank, deposit and interest	$1,006 37	
	Union Inst. for Savings, deposit and interest	490 40	
	Suffolk Savings Bank, deposit and interest	1,274 94	
	Home Savings Bank, deposit and interest	1,293 83	
	Provident Inst. for Savings, deposit and interest	1,293 88	
			$5,359 42
	Dr.		
Feb. 21.	Bought $1,000 Terminal R. R. Association of St. Louis 4's	$1,000 00	
	Bought $1,000 Chic. Junc. Stock Yards 4's	1,002 50	
	" 1,000 New York Central Deb. 4's	1,010 00	
23.	" 2,000 Amer. Tel. &Tel. Co. @ 95¾	1,915 00	
Mch. 30.	" 400 Kan. City, St. Jo. & C. Bluffs 7's	426 00	
	Capital uninvested	5 92	
			$5,359 42
1906.	*Investments.*		
Jan. 31.	One sh. Boston & Albany R. R.		$100 00
	One sh. Fitchburg R. R. Pfd.		100 00
	$1,000 Terminal R. R. Association of St. Louis 4's		1,000 00
	1,000 Chic. Junc. Stock Yards 4's		1,002 50
	1,000 New York Central Deb. 4's		1,010 00
	2,000 American Tel. & Tel. Co. 4's		1,915 00
	400 Kan. City, St. Jo. & Council Bluffs 7's		426 00
	Cash uninvested		5 92
			$5,559 42

D. W. Russell Fund.

1905.		
Jan. 31	Deposit in Home Savings Bank and interest to October, 1905	$140 62

C. D. Bradlee Fund.

1905.		
Jan. 31.	Deposit in Brookline Savings Bank and interest to January, 1906	$686 10

REPORT OF THE LIBRARIAN.

BROOKLINE, MASS., February 1st, 1906.

To the Trustees of the Public Library:—

During the year the number of books issued for home use was 138,798, of which 14,178 were issued from the Coolidge Corner station, and 2,978 from the Boylston station. The proportion of fiction circulated was less than 59 per cent, and the statistics of circulation show a decrease in its use, and a slight increase in the use of other works.

Cards have been issued to 1,279 new borrowers. Of this number 219 were given out through the Coolidge Corner station, and 21 through the Boylston station.

The yearly inventory shows a loss of 76 volumes, against 93 last year. The majority of these are fiction and children's books, and no valuable books are among them.

Children's Department.

From the School Reference Room 7,197 volumes have been issued to teachers, who report a circulation to pupils of 8,030, making a total for the year of 15,227. The attendance in this room has been 4,166 during the year.

9,195 books have been issued from the Children's Room to children under twelve years of age, against 9,166 last year; and the attendance in this room has been 20,509, against 20,503 last year.

Miss Elisabeth Kinsman, the assistant in charge of the Children's Room, deserves credit for preserving order under conditions which are at times very trying. The well-arranged children's department which we hope to have in a new building, will make possible much better work. By placing the two rooms together, with windows which cannot be overlooked from the yard, our greatest trials in preserving order in the present building will be eliminated.

Some large sets of standard works especially requested by teachers for school use have been bought for the school reference library, namely,—stories by Andersen and Hawthorne, Tennyson's poems, Kipling's Jungle Book, Ruskin's King of the

Golden River, essays on nature by Burroughs, and Mrs. Haweis's Chaucer for Children.

In order to enlarge the collection of pictures for school use, we have bought copies in sheets of the books on Norway and Holland in Black's series of illustrated books of travel, and have mounted on durable board the attractive colored plates. These have been exhibited in the School Reference Room, and have been borrowed by teachers for class use. To this collection of pictures we have also added a set of colored illustrations of Hiawatha.

Accessions.

4,222 volumes have been added to the Library, against 3,363 last year. Of these 502 were gifts, 777 were bought to replace worn copies, 2,703 were new books, and the remaining 240 were gained by binding periodicals. There are now in the library 62,061 volumes. This number is smaller by 3,209 volumes than the total reported last year, because, for the first time in years, an exact count has been made of the books now in the library. In earlier years, pamphlets were counted as volumes, and many duplicates were withdrawn but not subtracted from the total number of volumes, which explains the discrepancy. 133 titles of current fiction have been added, against 176 last year.

Many valuable books have been bought during the year. Especial effort has been made to fill in the gaps in a few classes. About 87 titles have been bought relating to musical history and theory, a collection of music for two pianos, 23 titles on missions, and many books have recently been ordered on English and French history.

There are now on file in the reading room 9 daily newspapers, 43 weeklies, 77 monthlies, and 17 quarterlies.

The following magazines have been added to our list during the year: The American Historical Review, Revue des Deux Mondes, The International Journal of Ethics, The Psychological Review, The National Geographic Magazine, The Connoisseur, The American Journal of Public Hygiene, The Garden Magazine, The Technical World, The Automobile, Engineering News, Good Housekeeping, The Delineator, and the Commercial and Financial Chronicle; the last-named is a gift from the Town Treasurer's office.

The most important gift of the year was an Account Book of Brookline, dated December 9, 1705, presented to the library by Mr. Thomas Aspinwall. Many valuable books have been given by Mr. Frederick H. Hedge, and the library is much indebted to the Honorable John W. Weeks, for his kindness in getting numerous public documents for us.

Re-Classification.

The re-classification and re-cataloguing of the library, begun in May, 1901, was practically completed in September, 1905. The time consumed by this work has far exceeded the original estimates, but the improved condition of the library amply justifies all the expense. The books are well arranged, they have all been thoroughly overhauled, mended when it was necessary, and they have been provided with the requisite pockets, book-cards and labels, which our new charging system calls for. A very useful system of dummies, planned by Miss Brown, has been arranged, referring the reader from the books on one subject to closely allied matter. Thus,— at the end of the books on U. S. History is a conspicuous dummy reading: "973 U. S. History. See also j973, Text-books and simple histories; 342.73, U. S. Constitutional and political history; 277.3, U. S. Religious history." The following illustrates the use of the dummy in referring to sets of public documents, shelved elsewhere. "991.4 The Philippines. See also 325.73 U. S. Colonies; 2042.6 Reports of the Philippine Commission; 2042.8 Census of the Philippines."

At the end of each alcove is posted a complete typewritten scheme of the classes of books shelved there, with the class number for each, as a guide to the public and to the assistants. A brief outline of the entire scheme of classification adopted by the library—the Decimal, with some modifications,—was printed in the Bulletin for October, 1905, as a help to those readers who like to go directly to the shelves, and who hesitate to ask guidance from the assistants. The employees have all been urged to make themselves as familiar as possible with this outline, that they may readily direct readers to books on any desired subject.

The catalogue has been practically made over, and although not yet perfect, it is an unusually good one. It is now provided with systematic references and cross-references, and great pains have been taken to make the subject-headings consistent throughout. Many long sets of Collections of historical material and Transactions of societies have been fully catalogued. The entries for books have been made very full, and where space would admit contents and some notes have been added to the cards.

Miss Brown estimates the cost of re-classification and re-cataloguing at from 20 to 30 cents per book for non-fiction, which includes mending and labelling. This amount would of course vary widely according to the character of the books

and the kind of cataloguing done. A careful account was kept of the time spent in re-classifying and re-cataloguing 65 somewhat popular scientific volumes (59 titles) which were in fairly good condition. The average cost for these was 20 cents per book.

Altogether the work has been well done, and it would be hard to overestimate its practical value in enlarging the usefulness of the library.

A large proportion of the public documents has not yet been re-catalogued, and if this were done much very valuable material, now practically buried, would be made available. We hope to re-catalogue these during the coming year, if time can be spared from the regular work. When the library goes into a new building the collection might profitably be much enlarged. It is also planned to give systematic instruction to the assistants in the use of public documents, when these have been properly arranged and catalogued.

The Staff.

The resignation of Miss Merritt in September came as the re-classification of the library was being finished, and Miss Brown, who was planning to return to her home in California in the spring, was willing in the meantime to act as assistant librarian. Her work in her new department has been as satisfactory as in her former one, and the library is fortunate that she has now decided to remain as a permanent member of the staff.

In October Miss McNeil, one of Miss Brown's assistants in the work of re-classification, was appointed as regular cataloguer, and to take charge of the Sunday work.

Miss Johnson resigned in September, to accept a position in the Chemical Library of the Massachusetts Institute of Technology. Her place was filled by the promotion of Miss Lilla Morse, who had been one of Miss Brown's assistants.

Three apprentices, Miss Funk, Miss Smith, and Miss Langdon, entered the library in September and October to serve without pay for eight months. The class has received more definite instruction this year than formerly, in cataloguing and in the use of the simpler reference books. Some attempt has been made to encourage the desk assistants to the study of library methods and thereby to add to their usefulness. They are asked to answer in writing a set of simple questions on reference work, the catalogue, and the resources of the library in general. Miss Brown has made out a short list of books and magazine articles on the work in a library, which the assisants and apprentices are advised to read.

In December, by vote of your Board, the Library Committee was empowered to employ an assistant janitor. John Kinnane was engaged provisionally from January 1, and thus far his work seems satisfactory, so far as I can judge. The heavy work of cleaning the building, running the boilers, etc., has been done for several years by Mr. Robie, with some outside help in cleaning. The work of caring for the library building has greatly increased of late years, owing to the Sunday work, the opening of the alcoves, and the general increase in the use of the library, which, of course, necessitates much additional cleaning. The library is open during 12 hours on week days, and 7 on Sundays, and when it is remembered that almost all the daily sweeping, mopping and dusting must be finished before the opening hour of nine, it may be seen that the demands on the janitors are continued and exacting.

Sunday Opening of the Library.

In November your Board voted to allow the opening of the circulating department on Sundays, as an experiment, to be discontinued if the patronage should be slight. This extension of the Sunday work was undertaken not only for the sake of circulating books, but because, with two additional attendants, free access could be permitted to the book acloves, and a more hospitable appearance would be given to the whole library. The experiment has in its two months of trial been fully justified. The circulation continues to increase, the largest number of books (88) having been given out on January 28th. The smallest number was 36. The opening of the alcoves has been much appreciated. It provides a quiet retreat for readers for whom the periodical reading room has less attraction.

In closing my report for the year, I wish to thank your honorable Board for the generous vacation of three months given to me last summer.

Respectfully submitted,

LOUISA M. HOOPER,

Librarian.

APPENDIX A.

CIRCULATION OF BOOKS FOR HOME USE.

Delivery desk account	96,751
Children's room	9,195
School reference room	15,227
Coolidge's Corner station	14,178
Boylston station	2,978
Fire engine houses	423
Inter-library loan	46
Total number of volumes	138,798

The percentage of fiction circulated was a little less than 59.

APPENDIX B.

ACCESSIONS.

Added by purchase, new books	2,703	
" " " to replace old copies	777	
" " gift, new books	502	
" " binding periodicals	240	
Total gain		4,222
Withdrawn and replaced	777	
Withdrawn	407	
Total loss		1,184
Net gain		3,038
In Library, according to records, Jan. 31, 1905	65,270	
In Library, according to count, Jan. 31, 1906*	62,061	

*See explanation under *Accessions*, on page 312.

REPORT

OF THE

SCHOOL COMMITTEE

OF

BROOKLINE,

MASSACHUSETTS,

FOR THE YEAR ENDING JANUARY 31, 1906.

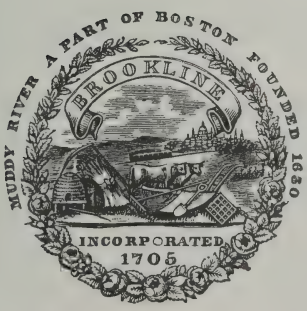

BROOKLINE:
THE RIVERDALE PRESS: C. A. W. SPENCER.
1906.

THE SCHOOL COMMITTEE.

ORGANIZATION, 1905–06.

	Term Expires.	First Elected.
Mrs. Edith C. Baker	1906	1900
Franklin W. Hobbs	1906	1902
Thomas B. Fitzpatrick	1906	1903
Everett M. Bowker	1907	1898
Mrs. Ruth C. Paine	1907	1902
Michael Driscoll	1907	1874
William H. Lyon	1908	1900
Walter Channing	1908	1899
William T. Sedgwick	1908	1904

Franklin W. Hobbs, *Chairman.*
George I. Aldrich, *Superintendent and Secretary.*

The School Calendar, 1906.

Winter term begins January 2, ends March 30.
Spring term begins April 9, ends June 29.
Fall term begins September 10, ends December 21.

REPORT.

The School Committee respectfully submits to the town the following report for the year ending January 31, 1906. On April 18, 1905, the Board effected the following organization:—

Franklin W. Hobbs, chairman; George I. Aldrich, secretary.

Committee on Buildings — Michael Driscoll, Everett M. Bowker, Walter Channing.

Committee on Finance — Franklin W. Hobbs, Michael Driscoll, Thomas B. Fitzpatrick.

Committee on Hygiene — Walter Channing, Edith C. Baker, Everett M. Bowker.

Committee on Teachers — William H. Lyon, Edith C. Baker, Ruth C. Paine.

Committee on Text Books and Courses of Study — William T. Sedgwick, Ruth C. Paine, William H. Lyon.

Visitors — High, Franklin W. Hobbs, Ruth C. Paine, Thomas B. Fitzpatrick; Cabot, Thomas B. Fitzpatrick; Devotion, Everett M. Bowker; Heath and Runkle, Walter Channing; Lawrence and Lincoln, Edith C. Baker; Longwood and Newton Street, Ruth C. Paine; Pierce and Winthrop, Michael Driscoll; Sewall and Parsons, William H. Lyon.

School Buildings — Construction and Repairs.

It is a pleasure to the Board not to be compelled to ask this year for any large appropriation for new buildings, and it is not anticipated that there will be such necessity in the immediate future.

In accordance with its suggestion last year, the town voted to renovate the interior of the Lawrence School, and that building is now in a satisfactory condition. During the coming summer vacation the Board believes that the interior of the J. Elliot Cabot and Sewall Schools should be repaired, painted, and put in good order, and it recommends that the sum of twelve hundred dollars ($1,200) be specifically appropriated for this purpose.

High School.

In June, 1905, Mr. Daniel S. Sanford's service as Headmaster of the High School was terminated by his resignation. After a most careful investigation, Mr. George P. Hitchcock was unanimously elected to fill the position. Mr. Hitchcock has been for two years at the head of the High School depart-

ment of the Pratt Institute in Brooklyn, and before that time, for six years at the head of the Fitchburg High School. He had proved himself a success in both places, had brought the schools to a very high standard in every respect, and came highly recommended by everyone. Mr. Hitchcock assumed his new duties in September at the beginning of the present school year, and, although but a few months have passed, we firmly believe that he will make as great a success of the Brookline High School as he has of the other schools of which he has been the head.

Gifts.

The Committee takes pleasure in acknowledging the following gifts, which have been made to the schools since the appearance of the Board's last annual report:—

High School — Justin Winsor's Narrative and Critical History of America, presented by the Brookline Historical Publication Society.

Cabot School — A group in plaster, "Orpheus Charming the Wild Animals," value $400, by Mrs. John P. Webber; a bas-relief, "Phaeton Driving the Sun Chariot," by Mrs. Carleton S. Francis.

Devotion School — Bookcase and books, from class of 1905; statue, "Flying Mercury," cast, Della Robbia's "Bambino," pictures, "Roman Forum," "Dutch Scenes," "Saint Barbara," "Washington's Farewell to His Army," vase, green, grube pottery, from grades VII. and VIII.

Heath School — Six bird pictures, from Mrs. Ruth C. Paine; seven large pictures for assembly hall, from children of Mrs. J. Elliot Cabot.

High School Kindergarten — 1 set (10) Froebel's Mother Play Pictures, from Mrs. Henry M. Whitney.

Lawrence School — Picture of Longfellow, from Pauline Pollard; Castle of Chillon, from class of 1905.

Lincoln School — Statuary, "Winged Victory," "Young Augustus," "Minerva," "Ajax," "Clio," bas-relief, "Singing boys," "St. Cecilia," "Parthenon Horses," Herald prize contest; pictures, "Zeus," "Winged Victory," "Building on Grand Canal, Venice," from Education Society; picture, purchased with money given as prizes for work in school gardens.

Longwood School — Two rubber plants, from Mrs. W. C. Hunneman and Mrs. Frederic Cunningham.

Parsons School — Pictures, "Madonna of the Chair," "Baby Stuart," "Angel with Viol," Education Society.

Pierce School — Picture, value, $20, from class of 1905; Henry F. Miller piano, from Mr. Clarence H. Esty; books, value $25, from Education Society.

Runkle School — Tweny-five dollars, from Mrs. Jessie E. Donald; sixteen dollars seventy-nine cents, to art fund from pupils of grades IV. and VIII.; a large flag, from children of Mr. Charles R. Talbot; picture, "The Birth of Our Nation's Flag," from Mrs. W. H. Munroe; picture (panel of three cathedrals), from Master Frederic Estes.

Sewall School — Two pictures and plants, from Mrs. Henry M. Whitney.

Winthrop School — Cast, "Dancing Girl," from Lawrence School.

Penny Savings.

In order to avoid a mistaken interpretation of the following figures it is necessary to state that the system of penny savings is administered by the clerk of the Board with the assistance of teachers. This undertaking involves a large amount of labor for which no extra compensation is allowed, and this word of explanation should be kept in mind in scrutinizing the statistics which follow.

Printing stamps		$60 00
Printing stamp cards		16 67
Total expenses		$76 67
Interest on deposits	$53 68	
Total receipts		53 68
Net expenses		$22 99

Comparative Statement of Expenses.

1897–98	$441 85
1898–99	380 00
1899–1900	306 13
1900–01	84 00
1901–02	14 28
1902–03	9 70
1903–04	21 05
1904–05	46 55
1905–06	22 99

Financial.

As usual at the close of the fiscal year a special effort has been made to obtain all bills outstanding against this department. After payment of all bills, the Board is pleased to re-

port unexpended balances in the various accounts as shown in the following table:—

FISCAL YEAR, 1905–06.

	Appropriated.	Expended.	Balance.
1. High School	$37,735 00	$37,579 68	$155 32
2. Grammar and Primary Schools	102,976 00	102,983 39	*7 39
3. Kindergartens	15,822 00	15,665 31	156 69
4. Manual Training and Domestic Arts	24,441 00	23,747 69	693 31
5. General School Expenses	17,310 00	17,229 93	80 07
†6. Evening Schools	2,250 00	2,186 86	63 14
	$200,534 00	$199,392 86	$1,141 14

In the preparation of its estimates for the next fiscal year, the Board is glad to find that the rapid growth in expenses due to the development of the Pierce and Runkle Schools and the new Heath School, which has been so marked for the past two years, will not continue in the same ratio in the future. In other words, certain increased fixed expenses were necessary at once, and now the schools will gradually grow up to those expenses. It will therefore be noted that the total increase in the estimate of ordinary expenses for 1906-7 shows an increase of $5,674 over last year, or less than one-half the increase of the previous year.

ESTIMATE OF ORDINARY EXPENSES FOR 1906-07.

High School	$38,772 00
Grammar and Primary Schools	105,679 00
Kindergartens	16,044 00
Manual Training and Domestic Arts	25,278 00
General School Expenses	17,785 00
Evening Schools	2,000 00
	$205,558 00
For the maintenance of Vacation Schools, including the support of School Gardens	2,000 00

Last year the amount appropriated for evening schools was $1,600, but owing to the increased facilities offered for instruction in manual training for young men, and cooking for young women, an additional appropriation was obtained later in the year. The Board feel the results were so satisfactory that the work ought to be continued next winter, and therefore ask for $2,000 for the evening schools.

---

*Overdrawn.

† Of this amount, the sum of $650 was appropriated at the special town meeting of Jan. 31, 1906.

Vacation Schools.

The vacation schools were carried on last summer as usual, and we believe that these schools are doing good work. During the year 1903 school gardens were maintained by the Brookline Education Society, and for the last two years the School Committee has contributed toward the support of this work. The Board is now considering whether or not the time has arrived when the School Department should assume, as a permanent feature, the entire cost of the maintenance of school gardens. Pending a final decision of this matter, we recommend that this year there be appropriated the sum of $2,000, an increase of $400, in order that the work of the school gardens may be properly taken care of during the coming summer.

The sub-committee on hygiene has made careful examination of all the buildings and reports the schools to be in excellent sanitary condition.

Reference is hereby made to the accompanying report of the Superintendent of Schools for details as to the work and condition of the schools.

Franklin W. Hobbs,
Edith C. Baker,
Thomas B. Fitzpatrick,
Everett M. Bowker,
Ruth C. Paine,
Michael Driscoll,
William H. Lyon,
Walter Channing,
William T. Sedgwick,
School Committee.

SUMMARY OF STATISTICS.

Assessed valuation of real and personal estates of Brookline, May 1, 1905	$90,852,400
Value of school buildings and grounds, May 1, 1905	$1,615,500
Percentage of assessed valuation of town expended for all schools during fiscal year 1904–05	.002

School Year 1904–05.

Whole number of pupils enrolled in day schools		4,194
Average membership of day schools		3,686
" " High school		424
" " Grammar schools	1,727	2,881
" " Primary schools	1,154	
" " Kindergartens		381
Number of teachers in High school		20
" " Grammar schools		57
" " Primary schools		34
" " Kindergartens		20
" special teachers		18
Average number of pupils to each teacher in High school		21
" " " " Grammar schools		30
" " " " Primary schools		34
" " " " Kindergartens		19
Percentage of attendance based on average membership (kindergartens included)		92
Number of children in town between five and fifteen years of age, Sept. 1, 1905		3,486

SCHOOL BUILDINGS.

Name of Building.	Erected.	Enlarged.	Material.	No. of Rooms	Location.
High*	1896	. .	Brick.	12	Gorham avenue.
New Manual Training	1902	. .	"	12	Tappan street.
J. Elliot Cabot	1888	. .	"	4	Marion street.
Edward Devotion Primary	1892	. .	"	6	Harvard street.
" " Grammar	1899	. .	"	6	Harvard street.
Heath*	1904	. .	"	10	Reservoir lane.
Lawrence*	1874	1885 1891	Brick and Wood	6	Francis street.
Wm. H. Lincoln*	1888	. .	Brick.	8	Boylston street.
" " Shop	1889	. .	"	6	Boylston street.
" " Annex	1894	. .	"	8	Boylston street.
" " Primary	1898	1883	"	4	Boylston street.
Longwood	1864	1898	Wood.	4	St. Mary's street.
Newton street	1768	1839	"	1	Newton street.
Parsons	1883	. .	"	4	Walter avenue.
Pierce Grammar*	1900	.	Brick.	12	School street.
" Primary	1855	1905	"	12	Prospect street.
John D. Runkle*	1897	1901	"	10	Druce street.
Sewall	1892	. .	"	6	Cypress street.
Robert C. Winthrop	1887	. .	"	4	Brookline av.

* Contains a hall.

Cost of Conducting the Public Schools for the Year ending January 31st, 1906.

Compiled from the books of the Accounting Department.

HIGH SCHOOL.

School.	Salaries.		Heating.		Interior Repairs. Ordinary.	Furniture & Fixtures. Ord.	Text-Books, Supplies and Incidentals.							Total Ordinary Expenditures.	Av. Membership.	Cost per pupil.	Extraordinary Expenditures.	Total Cost.
	Teachers.	Janitors.	Fuel.	Repairs of Heating Apparatus.			Text and Reference Books.	Paper and Blank Books.	Drawing Materials.	Laboratory Supplies.	Miscellaneous Supplies.	Janitor's Supplies.	Incidental Expenses					
High . . .	$29,160 50	2,017 86	1,359 18	140 19	1,222 83	658 25	1,112 10	386 89	227 36	393 46	646 57	106 57	147 92	$37,579 68	424	88 63		$37,579 68

GRAMMAR AND PRIMARY SCHOOLS.

Cabot	$2,280 87	337 55	174 00	6 66	199 28	24 90	50 64	17 66	13 35		48 70	22 11	14 89	$3,190 61	100	31.90		$3,190 61
Devotion	8,954 39	750 06	756 54	39 02	871 09	227 59	486 02	170 37	50 49		193 02	65 56	121 53	12,685 68	342	37.09		12.685 68
Heath	7,754 14	1,025 45	384 92	77 46	453 66	96 33	534 54	115 55	42 60		155 33	76 95	108 46	10,825 39	266	40.69		10.825 39
Lawrence	6,328 38	630 00	375 40	10 58	109 02	12 57	319 84	101 11	30 69		75 47	47 46	61 44	8,101 96	220	36.82		8,101 96
Lincoln	15,204 57	1,645 51	1,485 91	115 99	761 89	357 70	1,000 48	245 43	102 08		180 84	81 66	66 13	21.248 19	658	32.29		21,248 19
Longwood	1,454 13	216 39	123 25	3 27	437 17	34 84	28 86	19 45	10 57		15 58	13 97	12 30	2,369 78	52	45.57		2,369 78
Newton	616 00	100 00	15 96		25 13	79 20	3 93	4 75	8 07		1 90		1 50	856 44	12	71.37		856 44
Parsons	2,241 87	348 25	211 38	68 99	137 84	111 29	63 69	23 90	11 93		41 68	16 76	9 93	3,267 51	102	32.03		3,267 51
Pierce	16,505 80	2,036 93	1,645 57	71 34	503 82	204 06	583 25	255 54	77 78		218 92	161 91	114 71	22,379 63	678	33.00		22.379 63
Runkle	7,353 63	985 40	765 11	84 07	471 65	49 49	283 61	51 38	37 60		128 56	127 78	121 92	10,460 20	238	43.95		10,460 20
Sewall	3,196 82	366 74	287 28	28 58	97 13	64 69	39 42	11 15	16 77		36 09	16 60	20 50	4,181 77	118	35.43		4,181 77
Winthrop	2,506 10	347 00	267 29	12 19	113 32	56 10	19 71	9 07	12 35		31 78	16 39	24 93	3,416 23	95	35.96		3,416 23
Totals	$74,396 70	8,769 28	6,492 61	518 15	4,181 00	1,318 76	3,413 99	1025 36	414 28		1127 87	647 15	678 24	$102,983 39	2881	35.74		$102,983 39

*Includes salary of Principal's Clerk, $500.

KINDERGARTENS.

Kindergartens.	Salaries. Teachers.	Salaries. Maids.	Salaries. Janitors.	Heating. Fuel.	Heating. Repairs of Heating Apparatus.	Interior Repairs. Ordinary.	Furniture & Fixtures. Ord.	Kindergarten Supplies.	Janitor's Supplies.	Incidental Expenses	Total Ordinary Expenditures.	Av. Membership.	Cost per Pupil.	Extraordinary Expenditures.	Total Cost.
Cabot	$1,073 75	100 00	112 35	57 66	1 72	56 69	12 15	49 95		1 50	1,465 77	34	43 11		$1,465 77
Devotion	1,101 25	100 00	149 81	149 93	4 90	104 62	29 65	46 38		7 82	1,694 36	42	40 34		1,694 36
Heath	892 50	100 00	113 65	106 36	6 82	41 03	10 00	86 02		9 33	1,365 71	40	34 14		1,365 71
High	1,100 00	100 00	111 93	69 31	3 69	1 50	23 06	45 17		56 00	1,510 66	35	43 16		1,510 66
Lincoln	1,200 00	95 00	110 01	101 82	2 60	261 73		59 99		7 92	1,839 07	36	51 08		1,839 07
Longwood	610 00	80 00	108 71	41 83	1 63	185 23	1 10	26 58		1 82	1,056 90	11	96 08		1,056 90
Parsons	958 75	100 00	109 25	70 19	23 00	39 56	7 48	55 03		1 82	1,365 08	44	31 02		1,365 08
Pierce	1,109 75	100 00	136 47	181 91	0 97	28 51	25 65	59 39		17 56	1,660 21	50	33 20		1,660 21
Runkle	604 00		109 43	81 88	9 14	63 31	18 07	28 79		6 14	920 76	13	70 82		920 76
Sewall	927 75	100 00	182 87	143 64	14 37	43 54		44 06		9 92	1,466 15	44	33 32		1,466 15
Winthrop	910 00	100 00	115 50	88 83	4 06	40 09	4 00	55 09		3 07	1,320 64	32	41 27		1,320 64
Totals	$10,487 75	975 00	1,359 98	1,093 36	72 90	865 81	131 16	556 45		122 90	15,665 31	381	41 11		$15,665 31

MANUAL TRAINING AND DOMESTIC ARTS.

	Salaries. Teachers.	Salaries. Janitors.	Heating. Fuel.	Heating. Repairs of Heating Apparatus.	Interior Repairs. Ordinary.	Furniture & Fixtures. Ord.	Power	Tools. Ordinary.	Drawing Materials.	Supplies Manual Training.	Supplies Domestic Arts.	Janitor's Supplies.	Incidental Expenses	Total Ordinary Expenditures.	Extraordinary Expenditures.	Total Cost.
Manual Training & Domestic Arts	12,036 19	4,122 28	2,364 44	345 10	1,063 45	235 04	185 46	43 61	62 99	1,790 77	1,063 33	209 50	225 73	23,747 69		$23,747 69

GENERAL SCHOOL EXPENSES.

	Salaries. Superintendent, Clerk, Stenographer	Salaries. Special Instruction.	Telephone.	Expressing.	Furniture.	Stationery & Ptg.	Expenses Supt and Clerk.	Transportation.	Lighting School Buildings.	Support of Truants.		All Other Expenses.	Total Ordinary Expenditures.	Extraordinary Expenditures.	Total Cost.
General Expenses .	$6,000 00	4,727 50	534 82	525 56	26 60	454 42	421 40	1,869 75	721 32	1,200 38		748 18	17,229 93		$17,229 93
								The supplies on hand as shown by inventory Feb. 1st, 1906							$700 93
Superintendent . .	4,000 00	1,000 00 Instructor in Music.					186 87 Supt.			1,000 00 Salary of Truant Officer.					
Clerk	1,400 00	3,727 50 " Phys. Training.					234 53 Clerk.			200 38 Support of Truants.					
Stenographer	600 00														

EVENING SCHOOLS.

	Teachers.	Janitors.	Text-Books.	Miscellaneous Supplies.	Incidental Expenses.	Total Ordinary Expenditures.	Total Cost.
Evening Schools	$1,600 00	$162 25	$93 81	$242 78	$88 02	$2,186 86	$2,186 86

GENERAL SUMMARY OF SCHOOL EXPENDITURES.

	High School.	Grammar and Primary.	Kinder-gartens.	Manual Training and Domestic Arts.	General Expenses.	Totals for Day Schools.	Evening Schools.
Salaries { Teachers	$29,160 50*	$74,396 70	$11,462 75	$12,036 19	$10,727 50†	$137,783 64	$1,600 00
Salaries { Janitors	2,017 86	8,769 28	1,359 98	4,122 28	.....	16,269 40	162 25
Total Salaries	$31,178 36	$83,165 98	$12,822 73	$16,158 47	$10,727 50	$154,053 04	$1,762 25
Text and Reference Books	$1,112,10	$3,413 99	.....	.....	.....	$4,526 09	$93 81
Paper and Blank Books	386 89	1,025 36	.....	.....	.....	1,412 25	.....
Drawing Materials	227 36	414 28	.....	$62 99	.....	704 63	.....
Laboratory Supplies	393 46	.....	.....	.....	.....	393 46	.....
Janitors' Supplies	106 57	647 15	.....	209 50	.....	963 22	.....
Miscellaneous Supplies	646 57	1,127 87	$556 45	.....	.....	2,330 89	242 78
Supplies—Manual Training	.....	.....	.....	1,790 77	.....	1,790 77	.....
Supplies—Domestic Arts	.....	.....	.....	1,063 33	.....	1,063 33	.....
Tools—Manual Training	.....	.....	.....	43 61	.....	43 61	.....
Power—Manual Training	.....	.....	.....	185 26	.....	185 26	.....
Furniture and Fixtures	658 25	1,318 76	131 16	235 04	$26 60	2,369 81	.....
Heating—Fuel	1,359 18	6,492 61	1,093 36	2,364 44	.....	11,309 59	.....
Heating—Repairs Heating Apparatus	140 19	518 15	72 90	345 10	.....	1,076 34	.....
Interior Repairs	1,222 83	4,181 00	865 81	1,063 45	.....	7,333 09	.....
Expenses, Supt. and Clerk	.....	.....	.....	.....	421 40	421 40	.....
Transportation	.....	.....	.....	.....	1,869 75	1,869 75	.....
Lighting	.....	.....	.....	.....	721 32	721 32	.....
Truants—Expense and Support	.....	.....	.....	.....	1,200 38	1,200 38	.....
Incidental Expenses	147 92	678 24	122 90	225 73	2,262 98	3,437 77	88 02
Total Expenses (excepting Salaries)	$6,401 32	$19,817 41	$2,842 58	$7,589 22	$6,502 43	$43,152 96	$424 61
Total Ordinary Expense	$37,579 68	$102,983 39	$15,665 31	$23,747 69	$17,229 93	$197,206 00	$2,186 86
Total Cost of Maintenance	$37,579 68	$102,983 39	$15,665 31	$23,747 69	$17,229 93	$197,206 00	$2,186 86

* Includes salary of Principal's Clerk, $500.

† Includes salaries of Superintendent, $4,000.00; Clerk, $1,400.00; Stenographer, $600.

REPORT OF THE SUPERINTENDENT.

To the School Committee of Brookline :—

The annual report now submitted to the Board constitutes the thirtieth in the series prepared by the four gentlemen who have served the town as superintendents of schools. Had the series been unbroken, the present report would have been the thirty-fourth, but in the town reports for the years ending January 31, 1876–1879, inclusive, no superintendent's report is to be found. The recent celebration of the bicentennial of the town's incorporation has suggested to me the propriety of preparing a brief sketch of the superintendency during the thirty-four years which have elapsed since the town established the office. In the warrant for the annual town meeting of March 25, 1872, article sixteen read as follows :—

"To see what action the town will take in relation to a Superintendent of Public Schools."

At the adjourned annual meeting held on March 26, 1872, this article was disposed of as follows :—

Voted, "That the School Committee be authorized to employ a Superintendent of Schools."

Voted, "That the sum of three thousand dollars be raised and appropriated for that purpose."

In accordance with the authority thus conferred, at a meeting of the School Committee held on April 22, 1872, Mr. William T. Reid was elected to the office of superintendent, and entered upon the performance of his duties on the first day of the following September. During his term of service Mr. Reid wrote three annual reports, *viz.*, for the years ending January 31, 1873–1875, inclusive. After Mr. Reid's resignation, several years elapsed during which no superintendent was employed. It is evident that the School Committee of that day were well satisfied with their first experience in the employment of a superintendent, for in their annual report for the year ending January 31, 1875, may be read the following paragraphs :—

"RETIREMENT OF THE SUPERINTENDENT OF SCHOOLS.

"The Superintendent of Public Schools, having been called to another field of labor, your Committee cannot allow him to leave us without bearing testimony to his assiduity during his short connection with education in Brookline. The following extracts from the records of the Committee express their appreciation of his work :—

" 'The School Committee of the town of Brookline, having received and accepted the resignation of Mr. W. T. Reid, their Superintendent of Schools, would enter upon their records the following minute :—

" 'That in the superintendency of Mr. Reid, they recognize his capacity as a teacher and educator, his zeal and perseverance in the discharge of his duties, and his desire to carry out, as far as possible, the aims and wishes of the Board.

" 'In parting from Mr. Reid, they would thus express their satisfaction, as a Committee, with his administration in their schools, and their wish that he may find encouragement and success in the new field which awaits him.' "

In their report for the succeeding year the Committee speak of "their inability for want of funds to employ a superintendent of schools," and remark that this fact "has thrown upon them an amount of labor wholly beyond what can be fairly required, or what the town can ordinarily expect to obtain from unpaid officers."

For several years after Mr. Reid's resignation the supervision of the schools was carried on by sub-committees of the Board on the High, Grammar and Primary Schools and on Examinations. "In this way," says an annual report, "strength, unity and harmony is lent to the system, which could not be expected unless there was a center which directly communicated with the circumference." During these years, valuable assistance seems to have been rendered by an Advisory Board of ladies, possessed of no legal authority and whose service was voluntary. One smiles as he reads that "their advice has been gratefully received and followed when practicable."

This Advisory Board was established by vote of the School Committee March 11, 1872. The advisability of establishing such Advisory Board had been referred to a sub-committee who submitted a favorable report, expressing the opinion that "for the present greater benefit can be gained from the action

of an advisory council of ladies co-operating with the Committee, but without any public and formal obligations other than those which they may choose from time to time to impose upon themselves, than from any attempt to secure their presence in this Board." It was the original intention that the advisory council should consist of nine members, but subsequently it was deemed more convenient to make the number five. An inspection of the annual reports of the School Committee between 1873 and 1889 affords evidence of the varied and valuable services rendered by these ladies.

Having called attention to the inception of the Advisory Board, it is perhaps desirable that I complete its record by citing the following paragraph from the report for the year ending January 31, 1890:—

"In view of the movement to place ladies on the School Committee, something more than a year ago, the members of the Advisory Board tendered their resignations to the Committee, but at our request they kindly consented to serve till the close of the school year. As the Committee is now constituted it has not been thought necessary to elect a new Advisory Board, and it has therefore ceased to exist."

The report just referred to is signed by seven men and by Mrs. Elizabeth Cabot and Mrs. Annie E. Crane, the first women in Brookline to assume the powers and duties incident to membership on the School Board.

Supervision by sub-committees seems not to have proven wholly satisfactory to the Board, as is evident from the fact that on May 21, 1879, the following vote was passed:—

Voted, "That the Pierce and Ward districts be placed under one person who shall be Principal and Superintendent."

In the annual school report for the year ending February 1, 1877, we find the Advisory Board saying, "The ladies are of opinion that the real good of the schools requires the appointment of a superintendent whose whole time can be devoted to the work." Twelve months later they say, "Another year's experience has only served to confirm the ladies in their former opinion of the importance of the appointment of a superintendent of schools." And again, in the annual school report for the year ending Feb. 1, 1879, "The ladies feel more and more with each year of observation the importance of a superintendent." If it be the fact that expert supervision of schools is

desirable and can most wisely be entrusted to one person, the good women who served on the Advisory Board in these earlier years must be credited with a clear perception of such truth and with a measure of influence in bringing about the action of May 21, 1879. On this date Mr. D. H. Daniels was appointed to the position which, first spoken of by the Board as that of "Principal and Superintendent," soon became known as that of "Superintendent of Primary and Grammar Schools." While acting in this capacity Mr. Daniels prepared eleven annual reports, the first in the "town book" for the year ending February 1, 1880, and the last in the town book for the year ending February 1, 1890.

As evidence that the town's second experiment in the employment of a superintendent of schools proved satisfactory, I quote the resolutions adopted by the Board at the time of Mr. Daniels' resignation: —

"In accepting the resignation of Mr. Daniels as Superintendent of the Grammar and Primary Schools, the School Committee desire to place on record their high appreciation of his long and valuable services, both as a teacher and superintendent. His entire devotion to the work, and his genial and cordial ways endeared him to the teachers and pupils, and contributed greatly to the success of his administration. We tender him our congratulations that he is enabled to retire from his labors with the consciousness of having performed his duties faithfully and with the best wishes of the Committee and teachers. We congratulate him also that the schools under his charge are in such satisfactory and excellent condition.

"In further testimony of our appreciation, and with the desire to avail ourselves of his intimate knowledge of the wants of the schools, we request that he will not cause his resignation to take effect until after the opening of the schools in September."

In their report for the year ending February 1, 1891, the School Committee say: "Since Mr. Reid's resignation, in 1875, there has been no superintendent assuming to act under the statute, until the beginning of the present school year. The principals of the three grammar schools were, for a time, severally charged with supervision of their own schools, and also of the primary schools preparatory thereto, and the principal

of the High School has conducted that school with no other supervision except such as the Committee have been able to give. In 1879 all the schools below the High School were organized as one school, and the principal of the consolidated school has since given no instruction in classes, but has occupied his entire time with executive duties, and the supervision of subordinate teachers, and has often been designated in the reports of the Board as 'Superintendent of Grammar and Primary Schools.' The Committee have long felt that this system was not calculated to secure the greatest efficiency of the High School, nor the harmonious working of all grades to a common purpose; and several years ago a special committee appointed to consider the subject advised the Board, in a report prepared by its chairman, Judge Mason, that when the proper time arrived, it would be wise to place all the schools again under one supervision."

As it was necessary, under the laws of the Commonwealth, that the School Committee should be authorized, by a vote of the town, to appoint such an officer, in order that he might exercise the powers conferred upon him by the statutes, the Board requested the town to give them authority to make such an appointment; at the town meeting, held September 18, 1890, they were so empowered, and, at the next meeting of the Board of School Committee, Mr. Samuel T. Dutton was unanimously elected to the position.

In consequence of this change in method of administration, the Sub-Committees on the High, Grammar and Primary Schools ceased to exist, the Board remarking that "the condition of all the schools will be reported hereafter by the superintendent." To the series of annual reports now under discussion, Mr. Dutton contributed ten, the first from the year ending January 31, 1891, and the last for the year ending January 31, 1900. Five reports have been prepared by the writer and, as already indicated, the present constitutes the thirtieth in the series. Mr. Dutton's resignation was presented to the Board on February 23, 1900, and it was subsequently decided that it should take effect at the first of September following. In their annual report for the year ending January 31, 1900, the Board testifies to its satisfaction with the town's third item of experience in the employment of a superintendent of schools, remarking, "With the closing of the schools in June next will come to an end the term of service of Mr. Dutton,

our superintendent. For ten years Mr. Dutton has served the town faithfully, and in this report the School Committee wishes to express to him its full appreciation of his services and its cordial good wishes for his success in the field to which he is going."

I shall have occasion presently to speak at some length of the school year 1905-06, but before doing so I ask the attention of the Board to some observations upon the topic —

The School as an Agency for the Moral Training of Children.

And first let me say that I have chosen this topic for brief discussion because of a conviction that failure to appreciate the achievements of the schools in the domain of morals is quite general. Not long since I heard a distinguished speaker say from the lecture platform that the American public school does next to nothing for the moral training of the pupils who attend it. While this may be regarded as an exceptional indictment, I apprehend that public attention in general is quite exclusively given to the intellectual results for which schools are correctly supposed to be responsible. If such be the case there is a failure to recognize the aims which lie nearest the heart of every really competent teacher, and a failure, equally marked, to appreciate the most important results achieved by every good school. All intelligent people know how close is the connection between intellectual training , moral training, and physical training,— a connection so intimate that in practice they cannot be separated. For my present purpose, however, it is quite possible to discuss the second form of training with slight regard to the first and third. To deal adequately with so great a theme would require a volume, and yet some good may result from suggestions which can be embodied in a few pages. Since schools always respond more or less completely to the demands made upon them by the public, it is essential that such demands be the outcome of a clear perception of the great purpose for which schools exist. In what I shall say, I have no disposition to obscure results of an intellectual kind for which schools should be held responsible. Failure to produce good results in this field cannot be explained or excused by a plea that the schools have been intent on other ends. If, however, our wise man is right in saying that "Conduct is three-fourths of life," and if it is agreed that the home and the school are the great agencies for determining the present conduct of the children and youth now in their joint care, and for determining

their subsequent conduct, when they shall have become men and women, it is vitally important to keep in the foreground their joint responsibility.

Now there are schools of all degrees of efficiency and homes of all degrees of excellency. If I quote the opinion of a thoughtful writer to the effect that "The American home, the very heart of society out of which are the issues of life, is falling further short of its moral and religious opportunity in the cultivation of youth than any other social institution," I bring no sweeping indictment against all homes, but only suggest the increased responsibility placed upon the school. This added burden schools should not be called upon to bear, but they must doubtless do their best with it, until, through reformation of family life, where needed, there shall once again be a fair division of responsibility between the home and the school. If next I venture to characterize the behaviour of the present generation of American children and youth, it should be fully understood that I speak only of those whose deportment causes regret and misgiving in the minds of all thoughtful people. As some one has aptly pointed out, with the English the great word is authority. Tell an Englishman that such and such is the law and he replies, "Very well, that settles it!" With Americans the great word is freedom. Tell an American that the law is so and so, he rejoins, "Is it? How can I get around it?" It is not easy for adults to distinguish between liberty and license, and children fail conspicuously to do so. Intelligent foreigners observe with surprise, and comment with severity, on the prominence permitted to children in the American home. In many instances the old maxim that "Children should be seen and not heard" has no application. As one observes the deportment of many American children, not only in the family circle, but upon the street, in public conveyances, at places of amusement, at lectures, even at Sunday Schools, he sees that they are suffering from our exaggerated national regard for freedom.

Now it happens with considerable frequency that schools are charged with responsibility for the lack of respect and reverence so often shown by children, for their disregard of others' rights, convenience, property, or sensibilities, for the incipient hoodlumism or the flagrant rowdyism to which we are sometimes subjected. With no wish that schools shall evade any responsibility which properly attaches to them, I must insist that the charge just alluded to is most unjust. It arises from a failure to realize that every good school, even every fairly good school, is an effective agency for the moral training of its pupils. And this purpose is uppermost and dominant in the minds of all truly representative teachers. As evidence I quote the words of an

honored leader among them: "The highest efficiency of the public school is tested by its results in moral character, and hence its central aim is effective moral training. It is vastly more important that the present generation of youth in our schools leave them loving truth, purity, right and honor than that they leave them good spellers or good arithmeticians."

So far then, from charging schools with any considerable responsibility for whatever is unlovely in the manners and conduct of young America, one who truly knows the situation can only shudder as he thinks what young America would be, were it not for the ideals cherished, valiantly striven for and measurably attained, by a great army of teachers. Not only is it true, as already set forth, that schools respond more or less completely to the expectations of the public, but it is equally true that schools can only be at their best when there is an intelligent appreciation of the finest results which they produce. It is probably true that the demands put upon schools today in each of the domains of education, physical, intellectual and moral, are severer than ever before. While there is no reason to think that the human mind as an instrument has improved since the days of Plato, there is vastly more knowledge and information to be acquired, the problems of life have become more numerous and complex, and the training required for their solution has become equally varied. As our population becomes in ever increasing degree an urban population, we are compelled to substitute the formal and prescribed exercises of the class room and gymnasium for the old-time out-of-door life, and we shall be fortunate indeed if we effect this substitution with even a fair measure of success.

Coming to the domain of ethics, and calling to mind certain ugly facts in our social, political and commerical life; remembering the failure of many homes to meet their responsibilities, — sometimes from ignorance, less often from heartlessness, sometimes from shiftlessness or shallowness, not infrequently from disorganization — one must recognize the tremendous and unjust responsibility put upon the school when it is expected to regulate the conduct of children whom no man can number, not alone while at school, but during holidays and vacations, at home and abroad.

It remains for me to suggest very briefly some of the ways in which the school makes this, its most important contribution to the public weal. In regard to each I can offer but a word, and I mention them somewhat in the order of their importance. First, then, we have the influence exerted by school premises, however inexpensive, provided they are at

all times and in all points scrupulously clean, neat and orderly. This influence will be enhanced and can only be adequate when to the foregoing we add the element of beauty as supplied by well chosen and well placed pictures, statuary and whatever else will truly adorn. While such things are needed by all children, they are most essential in case of children who get them nowhere else. Here we come in contact with the educational use of imitation and the following quotation is timely:—

"In so far as imitation is one of the agencies of mental development, it is incumbent upon teachers and educational directors everywhere who desire to utilize every means that nature affords in their work to put the best models of every kind before growing children. These models may be material or the more potent ones of personality. Among the right material models into contact with which the school should bring the child may be mentioned a beautiful playground, an architecturally good as well as serviceable school building, well-lighted corridors, broad stairways, carefully ordered school rooms, neat and clean texts, a reasonably high requirement of the quality of work done, and an atmosphere of agreeable and engrossing occupation, to breathe which cultivates the sense both of the reality and the winsomeness of living."

Every visitor to the schools of older lands must have observed one feature in which many of them present a strong contrast to American schools. I refer to the tablets, inscriptions and memorials of various kinds which speak so impressively of the past life of the school, and of those once connected with it as pupils or teachers, of their subsequent achievements, often of their deaths, which so frequently illustrate the truth of Tennyson's lines,—

> "Not once or twice in our rough island story
> The path of duty was the way to glory."

We have thought too little of such things, although it may be pleaded that the meagre span of our national life and the relative newness of the schools has made impossible the gathering of such memorials. As illustrations of what I say, let me quote first an inscription which may be read in ancient Winchester School. It embodies a school tradition which must appeal forcibly to succeeding generations of youth as they come within its venerable walls. In the Latin it runs, "Aut disce, aut discede, manet sors tertia caedi," which the Winchester boys with ready wit render "Work, walk or be wapped!"

But far more lofty is the appeal made to Westminster boys by the inscription upon the monument which stands close by the school and the mighty abbey:—

TO THE MEMORY OF
THOSE EDUCATED AT WESTMINSTER SCHOOL
WHO DIED IN THE RUSSIAN AND INDIAN WARS,
1854–1859,
ON THE FIELD OF BATTLE OR FROM WOUNDS OR SICKNESS
SOME IN EARLY YOUTH, SOME FULL OF YEARS AND HONORS,
BUT WHO ALIKE GAVE THEIR LIVES FOR THEIR COUNTRY,
THIS COLUMN WAS ERECTED BY THEIR OLD SCHOOL FELLOWS
IN TOKEN OF SORROW FOR THEIR LOSS, OF PRIDE IN THEIR VALOR, AND
IN FULL ASSURANCE THAT THE REMEMBRANCE OF THEIR HEROISM IN LIFE
AND DEATH WILL INSPIRE THEIR SUCCESSORS AT WESTMINSTER
WITH THE SAME COURAGE AND SELF DEVOTION.

Secondly, I call attention to the influence exerted by the daily routine of the school. This involves constant practice of the school virtues, named by Dr. Harris, as regularity, punctuality, neatness, accuracy, silence, industry, obedience. It involves due regard for the rights of others, and thus makes necessary thoughtfulness and courtesy. It involves constant appeals to right motives, which are to influence the will, which in turn is to regulate the conduct. In the typical school of today, discipline seems to occupy a much less prominent place than in the schools of an earlier time, and yet never before were there so many well ordered schools. In such a school very little time is given to the imposition of pains and penalties. They are unnecessary because the traditional attitude of pupils toward teachers and tasks has undergone a complete change. Examining the routine of a good school, we discover that its function is that of habituating its pupils through endless repetition to right practices which presently become a second nature to them. Someone has said that nothing in education becomes valuable until it has assumed the form of habit. The wise teacher works in the light of this precept, and this explains his constant insistence on many matters whose importance he appreciates, which to those who lack his insight seem trifling. The evil of tardiness, for instance, is not that it necessitates the appearance of black marks on the school register, but that it is evidence of a failure to keep a business engagement. Not only does it diminish the working efficiency of the school, but it makes unreliable the pupil who practices it, and he must be saved from such evil result.

In the third place, if we wish to appreciate what the school does in the moral training of children, we must attend to the ethical as opposed to the purely intellectual results, which

flow from certain studies of the curriculum, but which are produced in full measure only by teachers of breadth and insight. We may admit that such result is determined in a measure by the nature of the subject studied. Mathemathics will tend to produce one result, natural science another, linguistics a third. While something depends on the subject-matter which is studied, everything depends on the person who does the teaching. And so Emerson wrote to his daughter, "It matters little what your studies are, it all lies on who your teacher is."

In these later days the number of teachers steadily increases who are chiefly intent on ethical as opposed to intellectual results. Not that they lower in the least the standards in the latter realm. They expect their pupils to acquire quite as much knowledge and information as were ever acquired. They see to it that there is no lack of vigor and keenness in their intellectual training, but they seek something above and beyond both of these. As a concrete illustration of my meaning, let me choose the subject of history. If we ask why history should be studied, one reply, and a correct one, is that a knowledge of what history tells us is an essential element in preparation for the life of today. It must be admitted that a knowledge of what we may term the essentials of history is a valuable acquisition. Indeed it may be affirmed that such knowledge must be placed nearly or quite first among the ends to be attained. A great mistake is made, however, and a great opportunity lost, if the teacher fails to make this first end — this knowledge result — a stepping-stone to something else of transcendent value. To know that Pizarro conquered Peru and Cortez, Mexico, to know that St. Augustine was settled in 1565 and Santa Fe in 1582; to know that Cavaliers came to Virginia and Puritans to Massachusetts, is important, but if the study of history is to be really fruitful, results of a very different kind must be sought and secured.

And so the teacher of insight knows that here he has an opportunity, only equalled in the domain of literature, for exerting a great and wonderful influence upon his pupils, — an influence which will give them not only an immediate but a lasting interest in the subject-matter of history; which will, through the potent force of example, lead them to love the right and hate the wrong; which will arouse worthy ideals and awaken laudable ambitions. The teacher possessing this insight is likely to be a person of wide reading, whereby he has accumulated abundant material for use in appealing to his boys and girls. He knows full well also the purpose which he

has in mind, and while he says no word of this in the class room, he loses no opportunity to bring out from his treasure-house the choice bits which appeal to ingenuous youth. Here again example is better than precept, and I shall best make my meaning clear if I cite illustrations rising from those of lighter to those of a serious vein, but each a veritable nugget. To Booker Washington I am indebted for this:—

"Once there was a woodchuck . . . Now woodchucks can't climb trees. Well, this woodchuck was chased by a dog and came to a tree. He knew that if he could get up this tree the dog could not catch him. Now woodchucks can't climb trees, but this one had to, so he did."

Reading the autobiography of the late Senator Hoar one comes upon the inscription prepared by him for the tablet placed in the Vice-President's room in the Capitol at Washington in memory of Henry Wilson:—

IN THIS ROOM
HENRY WILSON
VICE PRESIDENT OF THE UNITED STATES
AND A SENATOR FOR EIGHTEEN YEARS,
DIED NOVEMBER 22, 1875.
SON OF A FARM LABORER, NEVER AT SCHOOL
MORE THAN TWELVE MONTHS,
IN YOUTH A JOURNEYMAN SHOEMAKER,
HE RAISED HIMSELF TO THE HIGH PLACES OF
FAME, HONOR AND POWER AND BY UNWEARIED STUDY
MADE HIMSELF AN AUTHORITY IN THE
HISTORY OF HIS COUNTRY AND OF LIBERTY
AND AN ELOQUENT PUBLIC SPEAKER
TO WHOM SENATE AND PEOPLE EAGERLY LISTENED.
HE DEALT WITH AND CONTROLLED
VAST PUBLIC EXPENDITURE DURING A GREAT
CIVIL WAR, YET LIVED AND DIED POOR,
AND LEFT TO HIS GRATEFUL COUNTRYMEN THE
MEMORY OF AN HONORABLE PUBLIC SERVICE,
AND A GOOD NAME FAR BETTER THAN RICHES.

Or suppose we choose from the utterances of John A. Andrew, our great War Governor. What finer lesson in toleration than is taught by his words occasioned by some disagreement in the Church of the Disciples:—

"Brethren, I do not believe in the principle of come-outerism. I am not a come-outer. I am a stay-iner. I shall not leave this church because the majority may differ from me on this or other questions. You may, indeed, turn me out; but you cannot make me go out of my own accord. If you turn me out of your meetings I will stand on the outside and look in through the window, and see you. If I cannot do this, I

will come the next day and sit in the place where you have been, and commune with you so. I cannot be excommunicated, for I shall continue thus always in your communion."

What finer lesson in fearless devotion to principle than is taught by his utterances on the political platform in the stormy days of '59 and '60:—

"I pause not now to consider, because it is wholly outside the duty of this assembly tonight, whether the enterprise of John Brown and his associates in Virginia was wise or foolish, right or wrong; I only know that, whether the enterprise itself was the one or the other, John Brown himself is right."

"I know not what record of sin awaits me in the other world, but this I know, that I was never mean enough to despise any man because he was ignorant, or because he was poor, or because he was black."

As a final illustration, let me cite words found in the private journal of Lord Dalhousie, one of the truly great men sent out by England to govern her mighty Indian realm:—

"To fear God, and to have no other fear, is a maxim of religion, but the truth of it and the wisdom of it are proved day by day in politics."

How many politicians in Massachusetts or elsewhere have made this discovery?

I need scarcely say that none of my illustrations will the school boy find in his text book. But these, or a multitude of others equally apt, his teacher will find in his reading. It is his privilege to present such gems to the ingenuous minds and hearts of his boys and girls in full assurance that they will respond with glad eagerness. And so it is that many a teacher of today is making conscious use of those studies of the curriculum which are best adapted to serve as potent means in the moral training of youth.

Finally, I come to the influence which transcends all other influences in the moral training afforded by the school, viz., the personality of the teacher. And yet transcendent as is this influence, we so well understand it that it does not call for many words. Too often it seems to be completely forgotten, as witness the carelessness or recklessness displayed in the selection of teachers, or again, as witness the tremendous contrast between the exalted estimate we put upon the vocation of the teachers and the meagreness of the compensation which we pay him. But we do not really forget. In spite of the vicious influences — personal, social, political or sectarian,

which too often control appointments; in spite of the lack of honor paid teachers, in spite of beggarly salaries, the world knows that the one thing of supremest consequence in every school is the personality of the teachers.

In its great days, Rugby School and Thomas Arnold were synonymous; so were Williams College and Mark Hopkins, Brown University and Francis Wayland, Union College and Eliphalet Nott, Hampton Institute and Samuel Chapman Armstrong, Mount Holyoke Seminary and Mary Lyon. Not because of their learning, not because of their technical skill, does the world honor these worthies and assign them the very highest position in the hierarchy of teachers, but because each entered as a living, inspiring force into the very beings of the students of their day. What such men and women have done in a great way, every teacher of real worth does in his own lesser way, and in this fact is to be found the potency of a good school as an effective agency in the moral training of children.

I began the discussion of this topic by remarking upon the general failure to appreciate this function of the school and the equally general failure to place a proper valuation on the services of teachers in whom the function is embodied. Both are clear to the man of insight, and this may illustrate by quoting the eloquent words of Professor Davidson:—

"If any enthusiastic believer in the power of education desires to fortify his cause by means of a brilliant example, he will find none superior to Epaminondas; for there can hardly be any question that it was the earnest, sympathetic, religious, and moral Pythagorean training which he received from the aged Lysis, whom he treated as a father, that made him what he was, and enabled him to do what he did,—which was nothing less than to place Thebes at the head of Greece. Thebes rose and fell with Epaminondas. But that was not all. It was the example of Epaminondas that kindled the ambition of Philip of Macedon, who was educated under his eye, and of his far more famous son, Alexander, who made all Greece a province of his empire. Pythagoras, Lysis, Epaminondas, Philip, Alexander — in five brief generations an earnest teacher conquers a world."

In what has been said as to moral training, it will be observed that nothing has been said of religion, and there are many who believe that no training in morals can be adequate unless it be founded upon religion. This omission has been intentional, for whatever be the truth of the matter, it seems

clear that nothing in the way of dogmatic religious instruction can be tolerated in the free American public school. Nor need we be disturbed because of this, for if we may trust the testimony of acute observers, the instruction in religion which forms so prominent a feature of the curriculum of many trans-Atlantic schools is actually subversive of the very ends it is designed to secure. While then, with us, instruction in religion must be relegated to the home, the church and the Sunday School, the spirit of true religion may and should dominate every school. As Dr. White has said, "At least three avenues are open for the introduction of religious ideas and sanctions into all our schools. They are sacred song, the literature of Christendom, and, best of all, faithful and fearless Christian teachers, the living epistles of the truth. Against these there is no law."

The school year 1904-1905 began with Monday, Sept. 12th, of the former year and ended, nominally, with Friday, June 30th, 1905. Between these dates the schools were in session upon one hundred eighty-seven days, an increase of four days over the preceding year. The school year of forty weeks, contemplated by our Regulations would consist of two hundred working days. The loss of thirteen days is accounted for by the following table:—

The School Year 1904-05.

Four weeks ending.	No. of Sessions.	Days on which no Sessions were held.
Sept. 30 (3 weeks)	14	Sept. 15. Storm.
Oct. 28	20	
Nov. 25	17	Nov. 4. Teachers' Convention. Nov. 24, 25. Thanksgiving.
Dec. 23	20	
Jan. 27, 1905	17	Jan. 2. New Year's. Jan. 4, 25. Storms.
Feb. 24	19	Feb. 22. Washington's Birthday.
Mar. 24	20	
Apr. 28	17	Apr. 19. Patriots' Day. Apr. 20. Holiday. Apr. 21. Good Friday.
May 26	20	
June 30 (5 weeks)	23	May 30. Decoration Day. Friday, June 30.
	187	

Population.

In the Superintendent's report prepared last February, the population of the town was estimated at 23,500. The State census of 1905 showed the precise figures to be 23,424, an increase of 3,489 during the half decade which had elapsed since the national census of 1900.

Children Between 5 and 15 Years of Age.

	Boys.	Girls.	Total.
September, 1901	1540	1520	3060
" 1902	1624	1569	3193
" 1903	1662	1647	3309
" 1904	1681	1715	3396
" 1905	1785	1731	3486

Enrolment in Public Schools.

1900–01	3635
1901–02	3703
1902–03	3883
1903–04	4024
1904–05	4194

Distribution of Pupils, School Year 1904–05.

Kindergartens	527	an increase of 25
Primary Grades (I–III)	1,253	" " " 38
Grammar Grades (IV–IX)	1,944	" " " 77
High School	470	" " " 30
	4,194	170

The figures just cited show the whole number of pupils registered during the school year 1904-05, and are in excess of the number actually in attendance at any one time. Following the practice in recent years, I append a statement of enrolment at end of the second month for each of five years past.

For month ending Nov. 1, 1901	3364
" " " Oct. 31, 1902	3605
" " " Oct. 30, 1903	3768
" " " Oct. 28, 1904	3883
" " " Oct. 27, 1905	3980

The month last named comes within the current school year, but in order that the present report may be as nearly as possible up-to-date in the information which it affords, I print next tables showing the distribution of these 3,980 pupils, first among schools and then among grades.

SCHOOL YEAR 1905-06.—SECOND MONTH ENDING OCTOBER 27, 1905.

Enrolment by Schools.

	Boys.	Girls.	Total.
High	236	235	471
Cabot	64	85	149
Devotion	220	220	440
Heath	170	166	336
High School Kindergarten	14	15	29
Lawrence	95	105	200
Lincoln	400	340	740
Longwood	43	27	76
Newton street	4	2	8
Parsons	83	75	150
Pierce	414	376	790
Runkle	157	131	282
Sewall	92	80	178
Winthrop	74	57	131
	2,066	1,914	3,980

SCHOOL YEAR 1905-06.—MONTH ENDING OCTOBER 27, 1905.

Distribution of Pupils by Grades.

	Kindergartens.	Grades 1-3.	Grades 4-9.	High School.
High				471
Cabot	32	117		
Devotion	36	131	273	
Heath	44	118	174	
High School Kindergarten	29			
Lawrence			200	
Lincoln	41	116	583	
Longwood	14	56		
Newton street		6		
Parsons	46	112		
Pierce	53	264	473	
Runkle	18	75	195	
Sewall	42	130		
Winthrop	40	91		
Total, 3,980	395	1,216	1,898	471

Membership.

(In the public schools of Massachusetts, membership is terminated by death, removal to another place, withdrawal with no intention of returning, or by ten consecutive days of absence.)

School year 1900-01	3,084
" " 1901-02	3,189
" " 1902-03	3,358
" " 1903-04	3,547
" " 1904-05	3,686

ANALYSIS OF MEMBERSHIP FOR 1904-05.

Kindergartens	381	an increase of	18
Primary Grades	1,154	" " "	87
Grammar Grades	1,727	" " "	1
High School	424	" " "	33
	3,686		139

Average Daily Attendance.

School year 1900–01	2,772
" " 1901–02	2,912
" " 1902–03	3,039
" " 1903–04	3,221
" " 1904–05	3,401

Analysis of Average Daily Attendance for 1904–05.

Kindergartens	308	an increase of	13
Primary Grades	1,058	" " "	118
Grammar Grades	1,633	" " "	18
High School	402	" " "	31
	3,401		180

Enrolment by Grades for Month Ending October 28, 1904.

GRADE.	CABOT.	DEVOTION.	HEATH.	LAWRENCE.	LINCOLN.	LONGWOOD.	NEWTON ST.	PARSONS.	PIERCE.	RUNKLE.	SEWALL.	WINTHROP.
I.	39	42	35		40	34	16	40	57, 34	28	39	35
II.	36	39	31		37	27		37	43, 45	45	34	30
III.	33	38	34		39			33	49		27, 23	36
IV.		34	32	52	39, 40, 40				54, 50	33		
V.		44	33	43	40, 40, 37				41, 45	31		
VI.		44	41	44	42, 39, 38				37, 33	35		
VII.		29, 26	26	27	46, 45				48, 41	29		
VIII.		31	34	40	35, 35				39, 34	22		
IX.		27		36	49				28, 34	23		

A table similar to the above appeared in two preceding reports. Its purpose is to give prominence to an advantage enjoyed by the local public, because of the small number of pupils assigned to each teacher. We have here figures relating to eighty-two primary and grammar rooms and showing the enrolment in each at the end of the second month of the school year when attendance is at or very near the maximum. In only eight instances does the enrolment exceed forty-five, and even this number may properly be diminished by one, since the

oversight and instruction of pupils of grade IX. at the Lincoln is divided between the master and his assistant. The table shows conditions in October, 1904. In the following January the enlarged Pierce Primary building was ready for occupancy and the size of classes in that school was promptly diminished. The total enrolment in these eighty-two rooms at the end of the month named was 3,020. Including principals, eighty-eight teachers were employed in their instruction, or one teacher for every thirty-four pupils. And this remark I have thought it well to make because it accounts in large measure for the size of our annual appropriation.

Age Conditions in Grade IX.

We have at present six classes of this grade, and belonging to them are 216 pupils who will be candidates for grammar school diplomas at the end of the current school year. The following table is practically identical in form with those which have appeared in my four preceding reports. In its preparation ages have been reckoned up to the end of June, 1906. It seems unnecessary to report sundry comments which have accompanied the earlier tables, but it is gratifying to observe that the percentage of these pupils who are over fifteen years of age on the completion of their grammar school course is gradually diminishing. This appears from the following statement:—

1906	percentage of ninth grade pupils over 15 years of age				 49
1905	"	"	"	"	 51
1904	"	"	"	"	 51
1903	"	"	"	"	 62
1902	"	"	"	"	 55

	Whole number belonging to Grade IX.	Between 12 and 13.	Between 13 and 14.	Between 14 and 15.	Between 15 and 16.	Between 16 and 17.	Between 17 and 18.	Between 18 and 19.
School A	41	2	8	13	11	3	4	
B	9		1	2		3	1	2
C	35		4	17	10	4		
D	46		3	14	14	10	4	1
E	61		8	21	24	7	1	
F	24		4	12	6	2		
	216	2	28	79	65	29	10	3
		1%	13%	37%	30%	13%	5%	1%

Vacation Schools.

During the summer of 1905, vacation schools were maintained during the six weeks beginning with Monday, July 10, and ending with Friday, August 18. As was the case in 1906, younger children were assigned to the Sewall and Winthrop buildings, older ones to the Lincoln. Three teachers were employed at each of the former schools, and four at the latter. The appropriation for the fiscal year 1905-06 was $1,600, an increase of $400 over the appropriations for the preceding year, such increase having been recommended by the Board that it might be in position to employ a teacher of school gardening from May 1 to Oct. 1. In most respects the work of the vacation schools was so nearly like that of the two preceding years as to call for no special comment. Instead of devoting space to a repetition of what will be found in preceding reports, it seems advisable to make brief record of certain statistics relating to enrolment and attendance, and then to speak at somewhat greater length of school gardens.

Vacation Schools of 1905.

Whole number enrolled	648
Average daily attendance	347

Total Daily Attendance. Lincoln — Sewall — Winthrop.

Weeks.	Mon.	Tues.	Wed.	Thurs.	Fri.
1st	375	393	404	327	359
2d	359	354	349	353	358
3d	355	316	354	319	356
4th	329	335	347	349	338
5th	321	328	363	335	341
6th	356	350	363	330	312

Daily Attendance by Schools.

Lincoln School.

Weeks.	Mon.	Tues.	Wed.	Thurs.	Fri.
1st	147	157	191	153	143
2d	161	149	131	134	133
3d	141	107	137	121	121
4th	126	139	138	140	141
5th	136	127	150	127	136
6th	142	138	166	135	112

SEWALL SCHOOL.

Weeks.	Mon.	Tues.	Wed.	Thurs.	Fri.
1st	108	108	102	91	101
2d	94	97	110	106	106
3d	110	93	99	90	100
4th	94	102	101	95	98
5th	83	99	103	90	87
6th	100	96	91	75	80

WINTHROP SCHOOL.

Weeks.	Mon.	Tues.	Wed.	Thurs.	Fri.
1st	120	128	111	103	114
2d	104	108	108	113	119
3d	104	116	118	108	135
4th	109	94	108	114	99
5th	102	102	110	118	118
6th	114	116	106	120	120

School Gardens.

Up to the present time, if brief allusions thereto be excepted, this subject has received no attention in our printed reports. During several recent years, considerable local interest in it has been manifested, and the matter has assumed such proportions that it now seems advisable to record developments to date. In the summer of 1903 three gardens, connected respectively with the Lincoln, Parsons and Sewall Schools, were carried on by a committee of the Brookline Education Society. The use of the land was generously permitted by its owners and the expenses were met with funds raised by private subscription. At a meeting of this Board held on Sept. 14, 1903, it was agreed that members should inspect the gardens on Sept. 17. At the Board meeting of November 9, there was presented the following communication from the committee of the Education Society just mentioned:—

To the School Committee of the Town of Brookline:—

During the past summer, as the School Board is already advised, the Committee on School Gardens has been conducting, experimentally, a department of school work that neighboring cities and towns, and more particularly the countries of Europe, have already advanced beyond the experimental stage. The committee has maintained school gardens for the Sewall, Parsons and Lincoln Schools. These gardens have had no connection with the school grounds proper; they have been made upon private land secured for the purpose. Children from these schools, to the number of three hundred, have been given individual garden-plots to plant and care for, under the instruction of a special teacher, Miss Esther Sullivan, employed by the committee after approval by the Superintendent of Schools. Of the three hundred children receiving this out-of-door instruction, more than one hundred and

fifty have tended their plots every week through the vacation. Their usual program of studies had not been disturbed. The total expense, amounting to about five hundred and thirty-five dollars, has been fully met, through the generosity of interested citizens. Further details of the summer's work may be found in the report of the teacher in charge, published in the Brookline Chronicle, November 7th.

In carrying out this experiment, the committee has had certain definite convictions. The committee believes that school garden work, as an educative agency, is radically sound. The gardening educates through activity and responsibility. As an out-of-door course, it not only affords practical instruction, but also in some degree relieves, during the weeks of warm weather, the sedentary habit of the school room. The work arouses, at an age yet impressionable, the interests that later on will intelligently support the improvement of private premises, tree-planting, parks, and whatever else brings the beauty of nature into closely populated districts. Further, the care of a garden plot wakens in the child a sense of ownership in exposed property, and this restrains his tendencies to petty depredation and wanton damage upon similarly exposed property of others. For the teachers, too, this garden work has value: it widens their opportunities for observing and influencing the child; it affords added means of correlating elementary studies; it supplies a natural, concrete basis for nature-study; it interests the parents. Finally, through the long vacation, it brings an element of country-life to the children that must spend their summer in the town,—it is a perfectly adapted auxiliary for the vacation school.

These convictions, shared by the executive officers of the Education Society, have supported the committee in its experiment. They now support the committee in requesting the School Board, in the light of attained results, to consider the expediency of adopting the school garden as a feature of the town schools. The committee would suggest that for the present the work might be continued somewhat upon the lines of the experiment just closing, and extended thereafter as may seem desirable. Land for the Lincoln School garden has already been proffered for another season; without doubt the two lots fenced by the committee for the Parsons and the Sewall Schools can also be secured again without charge. The tools and the rubber hose provided for these three gardens the committee would gladly transfer to the School Board.

Very respectfully,

William M. Warren,
Mabel Cabot,
Mae Chapman,
Emma G. Cummings,
F. E. Palmer,
Ruth B. Whitney.

Brookline, Nov. 7, 1903.

The Board referred the above communication to its own committee on text books and courses of study, and at its next

meeting, held on Dec. 14, instructed its secretary to send the following reply to the petitioners:—

Brookline Dec. 14, 1903.

Mr. William M. Warren, Chairman Committee of Education Society:—

Dear Sir.—The request of your committee that the School Board consider the expediency of adopting the school garden as a feature of the town schools has been carefully considered. The School Board believe the statements made in your letter as to the success of the experiment in the past season are fairly justified by the facts, and further believe that all children would be materially benefited by actual experience in raising vegetables and plants. The question, however, before the Board is a practical one and involves an additional consideration, namely, whether the school garden can be adopted in the primary schools without crowding out, or intefering with, something else more specifically within the scope of school instruction.

The studies in our schools are mostly prescribed by statute, and these topics must be considered first. Outside of the prescribed studies certain other studies are permitted by statute, and in those lines Brookline appears to have included as much or more than any other place in the Commonwealth. Our schools have been criticised, and perhaps justly, as already including too many topics, and involving unsatisfactory results in such indispensable matters as reading, writing, spelling, and the mere rudiments of arithmetic, grammar and geography.

An investigation into the effect of introducing school gardens into the elementary schools shows that time cannot be taken from school hours for that purpose, except at the expense of other branches; and it further appears that sections of small children, after work in planting and caring for the garden, are too dirty to return to the school, and therefore must go home. With small children, however, only very small sections can go out at one time, and therefore it is impossible to have all in the class avail themselves of the last hour of the session for this purpose; and under the system last year an older pupil had to be detailed to go out with each of these sections to take care of them in aid of the instructor.

The School Board have not thus far been able to devise any way of bridging these difficulties, and bringing the school gardens within the regular course. The only feasible way of getting at it would seem to be to have the school gardens taught in the afternoon. This would further mean that afternoon attendance would be required for this purpose, which, as your committee know, has not been the practice in Brookline for many years; or else we must rely upon voluntary attendance. Should we ask the town to appropriate money for this purpose we should not feel justified in relying upon voluntary attendance; and if the course was prescribed there would seem to be no justification in showing partiality to individual schools. If, however, the town went into the matter in a whole-hearted way and required the course in all

the primary schools, the objection arises of the very large expense. During the summer this topic could easily be provided for in the summer schools, but it would be quite otherwise during the months of April, May and June.

The School Board sympathize with your purposes, and believe the school gardens useful, and do not despair of the hope that in time our work may be so systematized that reasonable provision therefor may be possible; but we do not see our way clear to introduce the subject at the present time. We are not prepared to require afternoon attendance, nor ask the town to appropriate money without such requirement. School gardens in Boston are overseen very largely by voluntary "settlement work," and if the Education Society shall see fit to continue on the lines adopted last year, and raise the money by private subscription, the Board will not object, in view of the possible value of the work as an experiment.

For the School Board,
GEO. I. ALDRICH, Secretary.

The subject was again brought to the attention of the Board, and by the same petitioners, at its meeting of Jan. 14, 1904, and the Board then voted to recommend to the succeeding Board that a sum not exceeding $150 should be contributed to the maintenance of gardens during the summer of 1904. At the meeting of the School Committee held May 16 such an appropriation was made. By means of this grant and a considerably larger sum raised by subscription, gardens were this year maintained in connection with the Lincoln, Sewall and Winthrop Schools. At the meeting of the School Board held on Feb. 6, 1905, the committee of the Education Society submitted the following report on the operations of the preceding summer:—

To the School Committee of the Town of Brookline:—

The following brief report of work during the past season is respectfully submitted by the Education Society's Committee on School Gardens.

Three gardens have been maintained, in connection with the Lincoln, the Sewall, the Winthrop, and the two vacation schools. The transfer of garden privilege from the Parsons to the Winthrop School was made in order to serve the vacation school in the Winthrop building.

The instructor employed, after approval by the Superintendent of Schools, was Mrs. Mabel E. Fitzgerald of Cambridge. Mrs. Fitzgerald had the benefit of experience at the Columbus avenue playground gardens. She deserves high praise for her efforts to make the gardens thoroughly successful.

The general plan of work resembled last year's. Operations began May 1st, and were continued without break to October 1st. Three hundred gardens in all were planted and cared for under the joint

supervision of Mrs. Fitzgerald and the regular teachers. Of these more than one hundred were kept by the same children throughout the season.

The garden at the Winthrop school, from its exposed position in a corner of the playground, suffered considerably from wanton deprepation. The committee feels that apart from a watchful police the effective means of preventing such annoyance must be the school garden itself. There is little danger to any garden, public or private, from a boy that has worked in a school garden. The annoyance itself is an additional reason why the good influences of garden work should be brought to bear on every boy in the town's schools.

The principals of the Lincoln, Sewall, and Winthrop Schools have kindly sent the committee their unbiased judgments of the value and feasibility of the gardening in their own schools. Their opinions are wholly favorable to the general plan. Their criticisms are few in number, and touch only details. The communications will be presented complete in the committee's annual report to the Education Society.

The committee acknowledges with much pleasure the appropriation made by the Board last winter. This contribution of $150 defrayed about one-fourth of the entire expense for the season. In closing, the attention of the Board is respectfully asked to the following facts:—

1. This year's repetition of the experiment has confirmed last year's good results. The data for action by the Board appear to be adequate and in plain sight.

2. All those that have had direct experience with the gardens, that is to say, the children and their parents, the teachers and the principals, as well as interested citizens that are following the movement, heartily approve the plan, and hope for its permanent organization by the Board.

3. The private contributions already put into this demonstration exceed one thousand dollars.

4. The gardens and the instruction in them can be provided more economically and to better advantage in every way by the Board than by a private committee. If the garden-work has been successful under the difficulties inseparable from the present mode of management, there can be little question of its utility as a stable and well-ordered feature of our public school system.

William Marshall Warren,
F. E. Palmer,
Emma G. Cummings,
Mrs. Mabel Cabot Sidgwick.

Accompanying such report was the following communication, bearing many signatures:—

"The undersigned, residents of Brookline, would look with favor upon such an increase in the appropriation for vacation schools as would enable the School Committee, in the exercise of its discretion, to devote a larger portion of the said appropriation to the work to be carried on in the school gardens."

After due deliberation the Board voted that "in case the town grants the sum of $1,600 for maintenance of vacation schools, the School Committee will provide the services of a teacher of school gardening from May 1 to October 1, on condition that the Education Society's committee on School Gardens raise such sum as may be necessary to meet other expenses."

At the last annual meeting, the town appropriated $1,600 for vacation schools, and within a short time thereafter there was secured through private subscription the sum of $300 for support of school gardens.

On April 10, 1905, the Board appointed Miss Elizabeth S. Hill teacher of school gardening, her term of service to extend from May 1 to October 1. Miss Hill has prepared an interesting report of the season's work carried on, as in 1904, in connection with the Lincoln, Sewall and Winthrop Schools, which is over long for reproduction here.

Finally, at the Board meeting of Dec. 11, 1905, a request was received that the town assume the entire cost of maintaining school gardens. This request was taken under advisement and has not as yet been acted upon. It should be stated, however, in this connection that the Board has decided to recommend to the town the appropriation of $2,000 for the maintenance of vacation schools, including the support of school gardens. This is an increase of $400 over the appropriation made last year and, if granted, will enable the Board to comply with the request preferred in December, if it shall finally deem such action expedient.

Having thus outlined as briefly as possible the story of school gardens in Brookline up to the present time, I may be permitted to add sundry comments. It is generally supposed that educationists, i. e., school committees, supervisors and teachers, are quite solely responsible for the breadth and complexity which characterize the modern school program. That their responsibility is only partial, is in fact much smaller than most people think, is well illustrated by the local history of school gardens. The work was started by private individuals, at first maintained wholly by private funds, and in part so maintained to the present time. As is evident from the chronicle, the School Board was not easily persuaded to take any part in the enterprise, and after the lapse of three years, has not yet decided to assume full responsibility. And this is but one of many extensions of school activities which owe their inception, not to the initiative of those directly concerned in the management of schools, but to the insistence of persons quite outside such management.

If school gardening is to become a part of our official program, there are certain points which should not be overlooked. The Winthrop and Sewall Schools contain pupils of the three lower grades only — children too young, I think, to profit in largest measure by such form of instruction. The lot at present available for the Lincoln School is not large enough to accommodate more than a small fractional part of the pupils belonging to the school. In this respect conditions at the Heath and at the Runkle are more satisfactory. There we have land enough owned by the town to allow us to lay out gardens more nearly adequate to our needs. And finally, it may be doubted whether school gardening will be put upon a wholly satisfactory footing until we have in our employ a competent director of nature studies, to supervise such studies in all schools and to whom the oversight of school gardens would naturally belong.

High School.

At a special meeting of the Board held May 2, 1905, Mr. Guy S. Lowman was appointed instructor in physical training and coach in athletics. In combining these functions, it was the purpose of the Board to secure efficient instruction on the formal side of physical training and judicious direction of athletic sports. The first of these is always less attractive to students than is the latter. It was our conviction that a teacher, who was himself a lover of our leading American sports and a good player in several of them, would exert much greater influence in the class room and at the same time act as a safeguard against sundry threatening evils in athletics. Mr. Lowman is a graduate of an Iowa normal school and has had experience as a teacher. He is also a graduate of the International Y. M. C. A. Training School of Springfield, an institution whose special function it is to train young men for such service as we needed. Mr. Lowman was cordially recommended by the Springfield faculty, and at the end of a half year of service the indications point strongly to his successful accomplishment of the purposes which led to his appointment.

The subject of the relations of the high school and the college has received considerable attention for ten years past. Frequently the schools have complained of some requirement on the part of the college which seemed unwise, if not impossible. Quite as often the colleges have complained that the schcols were not doing their duty in preparing pupils to begin the college course with profit to themselves after the completion of the high school course.

On the whole, however, the agitation for a higher standard for admission to college may be said to have resulted in an improvement of the secondary schools. It has caused the teachers of the several subjects to get together to discuss methods and to adopt those of proved worth. It is a good thing, too, for the high school to be held up to the performance of an exacting task and to be measured with others of its class.

There is still room, however, for improvement. There is not yet enough uniformity in the college requirements. Different colleges have different requirements. This causes needless expense to the High School. On the other hand, to satisfy the requirements of the colleges is apt to become the sole aim of the teacher instead of educating for power -- of preparing pupils for rational living.

A practice which needs checking is the attempt on the part of a considerable number of pupils to prepare for college examinations in several advanced subjects, thus anticipating college courses, while they slight and consequently fail in elementary prescribed studies. The advanced studies should rather be regarded as luxuries, to be partaken of only after all other demands are properly satisfied.

While our means for assisting pupils to pass college examinations are ample and efficient, all candidates for college should be made to feel from the start, both at home and at school, that the responsibility for final success or failure is theirs. To pass the examination is their problem to solve, and not another's.

The graduation of the class of 1905 occurred on the evening of June 22, the address being delivered by the Reverend George Hodges, D. D., whose theme was "The School and the Community."

Diplomas were awarded to thirty-two boys and forty-two girls. Seven of the boys of the senior class were admitted on examination to Harvard College, four to the Lawrence Scientific School, four to the Massachusetts Institute of Technology, one to Yale College, five by certificate to Dartmouth College, three to Wesleyan University, one to Tufts College, one to Boston College, one to the School of Design at the Museum of Fine Arts, and one to a commercial school. Three have returned for post-graduate courses at the High School, and ten have secured positions in wholesale or retail business houses.

Three of the girls were admitted by examination to Radcliffe College, four by certificate to Smith College, one to Wellesley College, one to Simmons College, one to the Normal College of

the City of New York, one to the School of Design at the Museum of Fine Arts, one to the Eric Pape School of Design, one to Miss Sacher's School of Design, five to commercial schools, one to a kindergarten training school, and five to private schools. Four have returned to the High School for post-graduate courses, two have become assistants at the Brookline Public Library, and ten or more have secured other business positions.

Of the second class nine passed their preliminary examinations for Harvard and the Lawrence Scientific School, nine for the Massachusetts Institute of Technology, three for Radcliffe and three for Bryn Mawr.

An inspection of the following table will afford information as to the present size of the school and as to the increase in numbers since the appearance of the last annual report:—

Whole number enrolled for school year ending June, 1905	470
" " " " present year to Jan. 31, 1906	481
Average attendance for year ending June, 1904	371
" " " " " June, 1905	402
Number of boys belonging to the school January 31, 1905	223
" " girls " " " " " " "	219–442
" " boys " " " " " " 1906	222
" " girls " " " " " " "	221–443
Number in each class: I, 78; II, 87; III, 107; IV, 161.	
Number of special students	2
Number of post-graduates	8

At the present time (January, 1906) High School pupils are resorting to the Manual Training Building as follows:—

For instruction in manual training, Class I	15
" " " " " " II	23
" " " " " " III	28
" " " " " " IV	48
For instruction in mechanical drawing, Class II	25
" " " " " " III	26
" " " " " " IV	51
For instruction in needle work, Class I	17
" " " " " " II	15
" " " " " " III	22
" " " " " " IV	52

Evening Schools.

The term of evening instruction for 1904-05 comprised sixty-six sessions beginning on Monday, Oct. 17, 1904, and ending on Friday, March 31, 1905. The average attendance in each class was as follows:—

Lincoln School.

	For Boys and Men,
English branches	30
ndustrial drawing	5

Pierce School.

	For Girls and Women.
English branches	36
Stenography and typewriting	10

In this statement the last item shows the average attendance of those taking only stenography and typewriting. Instruction in these branches was given also to sundry other students who devoted only a portion of their time to them and whose attendance is included in the preceding item.

At the Board meeting of October, 1905, a petition was presented "respectfully requesting the School Committee to organize a cooking class to be held one evening a week in connection with the evening school work at the Pierce Grammar School." A second request, preferred at the same meeting, asked that evening instruction in wood working be provided at the Lincoln building. Actuated by a desire to enhance in all reasonable ways the scope and efficiency of evening instruction, the Board determined to comply with both these requests. To provide for the instruction in carpentry it was necessary to equip the sloyd room and the wood-turning room at the Lincoln with fixtures for lighting, and compliance with the two petitions involved an expenditure for instruction not contemplated when the estimates for the fiscal year 1905-06 were prepared. It therefore became necessary for the Board to recommend to the town an additional appropriation of $650 for the maintenance of evening schools, and such appropriation was made at a special town meeting held on Jan. 31, 1906.

The term of evening instruction now in progress began on the evening of Monday, October 16, 1905, and the figures showing average attendance up to Friday, Feb. 2, 1906, are as follows:—

Lincoln School.

English branches	42	nights,	average	attendance	32
Carpentry	42	"	"	"	19
Drawing*	33	"	"	"	4

Pierce School.

English branches	42	nights,	average	attendance	52
Stenography and typewriting	42	"	"	"	12
Cooking, Wednesday class	15	"	"	"	19
" Friday class	11	"	"	"	16

Bicentennial Celebration.

The two hundredth anniversary of the incorporation of the town was celebrated on November 10-13, 1905. Of these four days, Saturday, November 11, was set apart as Children's Day. At ten o'clock on the morning of that day pupils of the High

*Class discontinued on Friday, Jan. 12, 1906, because of small attendance.

School and of grades four to nine inclusive of the lower schools assembled on the Cypress Street Playground and marched thence with Charles L. Chandler Post, G. A. R., to the flat-iron piece near the First Church, where a memorial tablet was unveiled containing the names of the petitioners for the incorporation of the town. As the column crossed Boylston street it was reviewed by the Committee on Children's Day and by the School Committee.

At three o'clock on the afternoon of the same day occurred the school celebration in the Town Hall, the exercises being shown by the following —

PROGRAM.

OVERTURE — "Jubilee," . . . . . *Weber*

Boston Festival Orchestra.

INVOCATION,

REV. DANIEL DULANY ADDISON, D. D., Rector of All Saints Church.

HYMN — "Hamburg."

O God, beneath Thy guiding hand,
Our exiled fathers crossed the sea;
And when they trod the wintry strand,
With prayer and psalm they worshipped Thee.

Thou heard'st, well pleased, the song, the prayer:
Thy blessing came; and still its power
Shall onward, through all ages, bear
The memory of that holy hour.

Laws, freedom, truth, and faith in God
Came with those exiles o'er the waves;
And where their pilgrim feet have trod,
The God they trusted guards their graves.

And here Thy Name, O God of love,
Their children's children shall adore,
Till these eternal hills remove,
And spring adorns the earth no more.

ADDRESS — "Old Schools and New,"

REV. WILLIAM H. LYON, D. D., Minister of First Church.

CHORUS — "Festival Hymn," . . . . . *Buck*

O Peace! on thine upsoaring pinion,
Through the world thine onward flight taking,
Teach the nations their turmoil forsaking,
To seek thine eternal dominion.

From the Infinite Father descending,
Oh, come with thine influence tender;
And show us how duly to render,
To Him our glad praise never ending.
O Music! thy source, too, is holy;
Through thy power every heart now uniting,
With thy magic each true soul delighting,
Blessed bond 'twixt the high and lowly.
Through thee, the great Father adoring,
Thy language is known to each nation,
Through thee, the vast Hymn of Creation,
From tongues without number outpouring,
O Music! O Peace!

Happy blending of voices and hearts,
Of voices and hearts in sweet lays,
In this union to God's holy praise,
Ever thus your pure influence lending.
Jehovah! thou Sovereign of Nations,
Sweet Peace to our land thou hast granted,
Be thy praises eternally chanted
In music forever more! Amen, amen!

ADDRESS — "School and Character,"
RT. REV. WILLIAM LAWRENCE, D. D., Bishop of Massachusetts.

CHORUS AND TRIO — "The Heavens are Telling," . . . . . *Haydn*
Miss Helen Black, Soprano. Mr. William L. Snow, Tenor.
Mr. St. Clair A. Wodell, Bass.

The heavens are telling the glory of God,
The wonder of his work displays the firmament.

ADDRESS — "Citizenship,"
HON. CURTIS GUILD, JR., Lieutenant-Governor of the Commonwealth.

HYMN — "My Country, 'tis of Thee," . . . . . *Smith*

My country, 'tis of thee,
Sweet land of liberty,
Of thee I sing;
Land where my father died,
Land of the pilgrim's pride,
From every mountain side
Let freedom ring.

My native country, thee —
Land of the noble, free —
Thy name I love;
I love thy rocks and rills,
Thy woods and templed hills;
My heart with rapture thrills
Like that above.

Let music swell the breeze,
And ring from all the trees
Sweet freedom's song:
Let mortal tongues awake;
Let all that breath partake;
Let rocks their silence break —
The song prolong.

Our fathers' God, to thee,
Author of liberty,
To thee we sing:
Long may our land be bright
With freedom's holy light;
Protect us by thy might.
Great God, our King.

BENEDICTION,
REV. REUEN THOMAS, D. D., Pastor of Harvard Church.

POSTLUDE — March from Suite in D . . . . . *Lachner*

MR. FRANKLIN W. HOBBS, Chairman of the School Committee, presided.

It may be safely affirmed that Children's Day was generally regarded as a very successful feature of the bicentennial celebration. The Superintendent of Schools took early occasion to express his satisfaction by sending to the principal of each school the following:—

OFFICE OF SUPERINTENDENT OF SCHOOLS,
BROOKLINE, MASS.

The Superintendent of Schools congratulates teachers and pupils upon the success with which the exercises of Saturday, 11th inst., were carried out, and expresses his very hearty appreciation of the spirit shown by all who had to do with the undertaking. Especially does he appreciate the readiness with which teachers overcame a natural feeling of reluctance to participate in the parade. As far as his own observation

goes, there was no instance of misbehavior on the part of pupiis, while their general bearing is entitled to very high praise. It is hoped that each principal will commend heartily the pupils of his own school.

November 13, 1905.

The School Committee at its meeting of November 20th adopted the following resolutions:—

Resolved, That the School Committee express to the Superintendent' the principals and teachers and to pupils, its congratulations on the admirable manner in which the schools conducted themselues at the morning parade and during the exercises in the Town Hall on the afternoon of Saturday, November 11, in connection with the Bicentennial Celebration. The earnestness shown, and the spirit exhibited, were the cause of most favorable comment, and reflect great credit upon all.

Resolved, That the Secretary of the Board be requested to send a copy of these resolutions to the principal of each school, with a suggestion that they be read to teachers and pupils.

Physical Training.

The annual report of the School Committee for the year 1870-71 contains a paragraph headed "Physical Education." From this paragraph I quote as follows:—

"The attempt to introduce a system of calisthenic exercises under a proper instructor referred to in our last annual report, has been unsuccessful, and the services of the teacher engaged for that purpose were dispensed with early in June. This gentleman was faithful in his instructions to the scholars submitted to him, but the advantages of this method of exercise were not sufficient to warrant its permanent introduction into our school system. . . . Gymnastic exercises cannot, with advantage, be introduced into the regular school exercises, in the opinion of the Committee."

The report just referred to bears the signatures of nine members of the Board, but I suppose there is no member of the present Committee who would assent to the views on physical training which I have quoted.

Passing over intervening years, there can be no question that our experience between September, 1900, and June, 1905, has completely disproved the statement that "gymnastic exercises cannot, with advantage, be introduced into the regular school exercises." Since the termination of the school year 1904-5 marked the completion of five years of service on the part of Mr. Nissen, it has seemed to me fitting that he should prepare a report of the accomplishments of these five years. Complying with my request, Mr. Nissen submits the following:

Mr. George I. Aldrich, Superintendent of Schools:—

Dear Sir,—In September, 1900, I entered on my duty as Director of Physical Training in the Public Schools of Brookline. On February 1st, 1901, I gave an account of what had

been done in this department during my first half-year of service, and also what was intended to be done, with some suggestions for the future.

At that time gymnastic lessons, according to my cards, were given by the regular teachers in 29 primary and 41 grammar classes, each of which I visited twice a month,—taught the class myself the first time, and marked the class under their teacher's command the second time. Nineteen classes were marked excellent, 31 good, and 20 fair. There were two gymnasiums in the High School and one in the Pierce School.

In the High School Mr. Louis Schmitt was in charge of the boys' gymnasium, and I of the girls, each of us teaching twelve lessons of 45 minutes weekly.

In the Pierce School grades VIII. and IX. had their exercises in the gymnasium twice a week, and grade VII. once a week, twenty minutes each time, which I taught myself.

Every Monday afternoon I gave instruction in theory and practice of the work to the teachers. I gave instructions in swimming at the Bath House every Tuesday and Friday afternoon, and I had a clinic for the treatment of habitual curvatures of the spine, and some other cases which could be especially benefited by corrective and medical gymnastics, at the Pierce School every Wednesday afternoon, with the hearty support of Miss McSkimmon and the kind assistance of some of her teachers.

I had made a careful examination of each class-room in regard to the seating of children and the light and ventilation, and I recommended that the old Heath Street School be abolished as soon as possible; that three hundred adjustable desks and chairs be placed in about thirty class-rooms, that the desks and chairs in seven rooms be turned to avoid light in front, and some other little changes in the arrangement of the furniture at different places.

I further suggested that twenty minutes daily be given to physical training in all primary and grammar schools; that a room in William H. Lincoln and Edward Devotion Schools be fitted for gymnasiums; that a wooden building with gymnasium and dressing-rooms be built at the Lawrence School grounds, and that all new school buildings hereafter shall contain a gymnasium with baths and lockers; also, that shower baths be put in the lavatories in the Pierce School, and in a convenient place in the Lincoln School.

Now, five years later, gymnastics is taught by the teachers in 34 primary and 50 grammar school classes,—79 of these are marked excellent, and 5 good.

In the High School Mr. Guy S. Lowman has charge of the boys' gymnastics and athletics, where he spends the entire day — morning and afternoon — and is doing very satisfactory work; and Miss Bessie L. Barnes, a teacher of known ability, has charge of the girls and gives instruction in the gymnasium three days a week.

There is a gymnasium — or room fitted with apparatus — in each of our six grammar schools, where the children of grades VIII. and IX. have their exercises twice weekly — twenty minutes each time. I myself teach one lesson, which is repeated by some teacher in the school, or, as at the present time in three of the schools, by Miss Ellen A. Whalen, a graduate of Boston Normal School of Gymnastics, who is doing this work without compensation in order to get experience, and I appreciate her services very much.

Excellent shower baths in the Lincoln and the new Heath Schools are used extensively all through the school year.

The arrangement of the desks and chairs in the class-rooms is very good, and adjustable furniture is placed in nearly all rooms. The light and ventilation are as good as can be expected, although in some rooms a little more attention to sunshine and fresh air might be given and doubtless will be hereafter.

Part of each year I continue to give instruction once a week to the teachers, and have given some lectures — or practical talks — to them and also to the pupils in the High School.

Up to June, 1905, swimming lessons had been given to 650 girls and 649 boys; 278 girls and 421 boys had learned to swim; 43 teachers had lessons and 18 learned to swim.

In the clinic 191 girls and 84 boys were treated, the majority of them having been cured or greatly improved.

Each year in the High School has been finished with an out-of-door Pentathlon, or contest of five exercises of different kinds, in which all the boys took part; and a prize by the Head-master was given to the best all-round gymnast and athlete in the two upper classes, and another prize by the Directors to the best in the two lower classes. A similar contest has also taken place among the girls, with prizes given by the Head-master and Director. And it has been very interesting to notice the great improvement in carriage and general appearance, as well as in ability, during these five years.

All through the autumn and spring the exercises in the High School have been conducted out of doors with athletics and games; especially has field hockey been a favorite game with the girls. During the winter months regular gymnastics

and games have been given in the gymnasiums. After school the boys practice athletics according to the season, football, basketball, hockey and baseball having been played with great ability, and now under the able instruction of Mr. Lowman they are conducted in a very satisfactory way.

Each pupil in the High School is marked in gymnastics, but it would be of great advantage if these marks were given the same value in the standing in the school as any other study. When physical training is placed on an equal footing with the other studies in the school, we shall have good results, but until then there will always be a number of pupils lacking in this branch — and especially among those who need it the most.

In May, 1901, an "Exhibition of Physical Training as taught in Primary, Grammar, and High Schools," was given on the Cypress Street Playground, in which classes of every grade took part, and gave, I believe, a good idea of what we were doing, and the progression of exercises. In the spring of 1902 I drilled a class of twenty boys from the Lincoln School in certain advanced free exercises and marching, and took them around to the other grammar and high schools in order to awaken an interest among the pupils. In July, 1903, one class of 30 girls and one of 20 boys gave an exhibition at the Mechanics Hall, Boston, before the National Education Society, which was highly appreciated, and resulted in numerous inquiries from educators from all over the United States.

The gymnasiums in the grammar schools were gradually fitted out, and from September, 1904, they have all been used. To stir up the interest for gymnastic work, and especially to make the children understand the necessity of good form in every exercise, I planned for a contest among all the children of grades VIII. and IX., where carriage and form should be the principal feature, but also a certain amount of ability and strength be shown. Certain exercises were chosen, and after a contest in each school the four best boys and the four best girls of each grade were selected as a school team, making four teams from each school, or ninety-six children in all, who met at the Heath School gymnasium the 19th of May, 1905. The exercises were different for boys and girls, and for each grade, whereby a great variety was shown in marching, fancy steps, free exercises, boom, climbing ropes, high jump and vaulting box. The result was according to all present, a great success, and it certainly has been of great value for the cause of

physical training in our grammar schools and will be repeated this year.

By the kindness of several members of the School Committee four beautiful shields, one for the winning team of each grade, and four silver and four bronze medals, were given as prizes. The shields are perpetual for five years, while the medals were won by the two best girls and boys in each grade.

Every year we have a number of visitors, both in groups from Normal Schools, and teachers from other towns, who highly praise the exercises, as well as the general good and happy appearance of the children. One of the best examples I can give for the good results so far is that whenever a child has come from another town or city I always notice him or her at my first visit to the class-room.

My system of school gymnastics which I gradually improved upon and republished on cards last summer consist of corrective exercises, marching and fancy steps, and play exercises, and I have good reasons to believe that they are very well suited for our school children. It is a delight to see the smiling children do the fancy steps lightly and gracefully to the tune of music, or "play" rowing, swimming, throwing ball, chopping wood, put shot, or golf, etc., with an energy as if it was a real sport; and then to obey the command of the teacher with an earnestness and steadiness like veterans and execute the more difficult corrective exercises in very good form; and finally, fill their lungs to their utmost under some deep breathing exercise before they again sit down to their study.

On the 11th of November last, a good test of the children's ability to march and keep order was given, when all the schools from the fourth grade up took part in the town's two hundred years' celebration in a parade of about two miles, to the great admiration of all observers.

An emergency class in swimming for the High School boys was conducted by Mr. George Holm in 1901 and 1903, and a third class by Mr. R. McCormack in 1905, each finishing in the month of June with an exhibition in all-round swimming, together with an exhibition of the younger last-year's swimmers, where medals, certificates and prizes have been given to the most successful ones.

The examination by experts of the eyes, noses, throats and ears has begun, and doubtless good results will follow.

I might ask for more time set aside for gymnastics, but I will not do so now, except in the High School, where a study hour in connection with the gymnastic periods would give more time for changing clothing. A rearrangement of the

gymnasium and shower baths in the Pierce School, a wooden building with gymnasium and dressing-rooms at the Lawrence School grounds, and an extra teacher in each grammar school to take charge of the gymnasium work would be a great improvement.

When I look back upon these five years of work in Brookline schools, I cannot help a feeling of satisfaction. I doubt if many other towns can show such progress in physical training in a few years as we can. But it is due to you, and the School Committee first of all, who have been willing to listen to suggestions and make the necessary arrangements, and then to the principals and teachers in general, who always have given me a hearty welcome, and have done their very best to follow my suggestions and instructions.

Respectfully submitted,

HARTVIG NISSEN,
Director of Physical Training.

Renovation of Buildings.

During the summer of 1901 the Board had at its disposal the sum of $2,750 that had been specifically appropriated for the interior improvements of the Devotion Grammar and the Pierce Grammar buildings. During the summer of 1902, $1,200 was available for the Lincoln Primary, the Parsons and the Winthrop buildings. During the years 1903 and 1904 the sum of $14,500 was expended upon the Lincoln premises. It should be said, however, that this large sum provided not only for a thorough renovation of the buildings, but for a new boiler, an extension of the heating plant, a system of shower baths, a school gymnasium, etc. During the summer of 1905, the Lawrence School building was taken in hand. The first appropriation for this building amounted to $3,000. As the workmen proceeded, it became evident that the necessary repairs were more extended and costly than it was possible to anticipate. The work once entered upon, there seemed no escape from pushing it through to completion. The School Committee embraced the first opportunity of presenting the matter to the town and at the special town meeting of January 31, 1906, an additional appropriation of $1,500 was made, this sum being designed not only to meet the cost of repairs but to provide for the purchase of sundry furnishings greatly needed in the building.

It is hoped that the Cabot and the Sewall buildings may be taken in hand during the summer of 1906. The estimated cost of putting these buildings into good condition is $1,200, but, of course, there exists a possibility that this sum may not prove adequate.

In previous reports I have referred to the stability which characterizes the membership of our teaching staff as a prominent factor in determining its efficiency. The matter is of sufficient consequence to justify another illustration. The first teachers' payroll for the year 1904–05, prepared in October, 1904, contains one hundred forty-eight names. The last payroll for the same year, prepared in June, 1905, contains one hundred forty-three of the same names. Of the five whose names had disappeared, two had resigned in order to be married, one because of a death in the family, while one had accepted a position in a Boston private school, and another in a public school of the same city. But such excellences as our schools possess are to be attributed chiefly to two influences, both essential, but one of them more fundamental than the other, indeed, bearing to it the relation of cause to effect. No system of public schools can attain or retain any special excellence unless it be administered by the right kind of a school committee. Given a board composed of persons of high aims, disinterested purposes, broad intelligence, a tolerant spirit, that uncommon quality, common sense, and courage, and, as a sure resultant, come good schools. But such boards are only to be found in communities containing a sufficiently large number of intelligent, progressive, liberal and sensible people to determine the local sentiment and local action. It is our good fortune to meet these conditions in a large degree, and upon a continuance of such conditions the welfare of the schools must ever depend.

George I. Aldrich,
Superintendent of Schools.

February 14, 1906.

In Memoriam

Joseph Arthur Frizzell

December 29, 1905.

SCHOOLS AND TEACHERS.

Teachers.	Grade.	Began Service.	Present Salaries.
High.			
George P. Hitchcock	. . . . .	Sept., 1905	$3,500
John C. Packard	. . . . .	Sept., 1890	2,500
Edward P. Hutchinson	. . . . .	Sept., 1895	2,150
Minot A. Bridgham	. . . . .	Sept., 1898	1,550
Maro S. Brooks	. . . . .	March, 1900	2,450
Arthur W. Roberts	. . . . .	Sept., 1900	2,800
William L. Snow	. . . . .	Sept., 1900	1,900
Elmer Case	. . . . .	Feb., 1901	2,250
Alexander Miller	. . . . .	Feb. 1906	1,500
Mary P. Frye	. . . . .	Sept., 1871	1,200
Anna M. Johnson	. . . . .	Dec., 1884	1,200
Lulu G. Adams	. . . . .	Sept., 1895	1,200
Abbie L. Paige	. . . . .	Sept., 1897	1,050
Bertha C. Marshall	. . . . .	Feb., 1898	1,150
Mary I. Platt	. . . . .	Sept., 1899	1,150
Lillie C. Smith	. . . . .	Sept., 1900	950
Alice H. Spaulding	. . . . .	Sept., 1904	1,000
Anna R. Liden	. . . . .	Sept., 1904	550
Claribel Moulton	. . . . .	Sept., 1905	1,100
Mabel P. Bailey	. . . . .	Sept., 1905	1,000
Elizabeth Stone	. . . . .	Jan., 1905	625
Bessie L. Barnes	. . . . .	Sept., 1905	600
J. Elliot Cabot.			
Minnie D. Brasor	III.	Jan., 1899	725
Grace A. Bosworth	II.	Sept., 1899	700
Mary E. Kingsbury	Principal, I.	Sept., 1881	800
Mary E. McNutt	Kindergarten.	Sept., 1892	600
Flora H. Clifford	Kindergarten.	Sept., 1901	500
Edward Devotion.			
Henry W. Holmes	Principal.	Sept., 1904	1,650
Edith E. Wright	IX.	Sept., 1902	750
Elizabeth M. Stebbins	VIII.	Sept., 1897	775
Nellie N. Litchfield	VIII and VII.	Sept., 1905	675
Cecile E. Harris	VII.	Sept., 1900	725
Marion M. Thomas	VI.	Sept., 1900	725
Anna M. Williams	V.	Sept., 1895	725
Abby J. Prouty	IV.	Sept., 1899	725
Mary E. Raymond	III.	April, 1894	725
Adella M. Boutwell	II.	Feb., 1900	725
Florence A. Oliver	I.	Sept., 1897	725
Betsey Bean	Kindergarten.	Sept., 1896	600
Cornelia Gould	Kindergarten.	Sept., 1898	500

Schools and Teachers,—*Continued.*

Teachers.	Grade.	Began Service.	Present Salaries.
Heath.			
J. Sherman Richardson . . .	Principal.	Jan., 1903	$2,000
Ellen E. Barker	IX., VIII.	Sept., 1904	750
Julie M. Jones	VII.	Jan., 1902	725
Jennie A. Orendorff	VI.	Mar., 1904	725
Anna F. Gragg	V	Apr., 1904	725
Catherine G. O'Brien	IV.	Sept., 1900	725
Anne L. Bangs	III.	Sept., 1904	725
E. Adella Beebe	II.	Sept., 1904	675
Margaret C. O'Hearn	I.	Sept., 1891	725
Fannie W. Kingsbury	Kindergarten.	Sept., 1892	600
Sophie E. Butler	Kindergarten.	Sept., 1904	450
High School Kindergarten.			
Annie B. Winchester	Kindergarten.	Feb., 1891	600
Louise E. Finney	Kindergarten.	Sept., 1896	500
Lawrence.			
Elizabeth W. Bean	Principal.	Sept., 1879	1,800
Flora L. Thrasher	IX.	Oct., 1905	650
Sarah E. Bruce	VIII.	Sept., 1891	775
Josephine S. Taylor	VII.	Sept., 1901	725
Martha W. Bangs	VI.	Sept., 1899	725
Cora W. Reed	V.	Nov., 1897	725
C. Gertrude Knox	IV.	Sept., 1901	725
William H. Lincoln.			
George L. Farley	Principal.	Oct., 1905	2,000
Jennie F. Hayden	IX.	Jan., 1905	800
Mary A. Connor	VIII.	Sept., 1897	750
Adela F. Rockwood	VIII.	Oct., 1887	775
Lillian H. McConville	VII.	Sept., 1898	725
Theresa G. O'Rourke	VII.	Jan., 1900	725
Patience A. Ballentine . . .	VI.	Sept., 1903	675
Dorcas C. Higgins	VI.	Sept., 1893	725
Josephine Courtwright . . .	VI.	Sept., 1899	700
Mary A. White	V.	Sept., 1895	725
Alice M. Lilly	V.	May, 1905	700
Mary E. Bayfield	V.	Feb., 1900	675
Rose E. Ryan	IV.	May, 1891	725
Abbie F. Hearn	IV.	Oct., 1902	700
Agnes E. Walker	IV.	Sept., 1904	700
Emma L. Wiswall	III.	Sept., 1875	750
Eva W. Cook	II.	June, 1883	725
Helen A. Hicks	I.	Sept., 1903	675
Harriet B. Stodder	Kindergarten.	Sept., 1888	700
Susie H. Nason	Kindergarten.	Feb., 1897	500
Longwood.			
Charlotte L. True	Principal, III. II.	Sept., 1905	700
Sarah M. Keeler	I.	Sept., 1903	725
Katherine E. Wentworth . .	Kindergarten.	Sept., 1892	600

Schools and Teachers,—*Continued.*

Teachers.	Grade.	Began Service.	Present Salaries.
Newton Street.			
Ethel Wood	III., II. and I.	Jan., 1902	$ 600
Parsons.			
Minnie P. Massé	Principal, III.	Sept., 1901	800
Nellie G. Maconachie	II.	Sept., 1904	675
Ida M. Skipper	I.	Feb., 1905	700
Lucy H. Maxwell	Kindergarten.	Jan., 1896	600
Helen T. O'Reilley	Kindergarten.	Oct., 1902	400
Pierce.			
Mary McSkimmon	Principal.	Jan., 1893	2,000
Maria E. Gardner	IX.	Sept., 1901	800
Ada E. Chevalier	IX.	Nov. 1897	800
Lena B. Winter	VIII.	Sept., 1901	775
Minerva E. Fales	VIII.	Sept., 1900	775
Adelaide D. Walsh	VII.	Dec., 1891	725
Alice M. Nelson	VII.	Sept., 1899	725
Jennie M. Alden	VI.	Sept., 1900	725
Bertha V. Cobb	VI.	Nov., 1903	725
Emma A. George	V.	April, 1877	725
Mary E. Buckley	V.	Sept., 1898	725
Ethel A. Tillinghast	IV.	Sept., 1897	725
Nellie M. Goodrich	IV.	Sept., 1901	725
Margaret E. Malone	III.	Sept., 1872	800
Maybelle E. Knight	III.	Sept., 1903	700
Alice R. Harper	II.	Jan., 1902	700
Abby F. Bosworth	II.	Sept., 1883	725
Cordelia R. Kingman	II. and I.	Sept., 1904	700
Miriam F. Babbitt	I.	Nov., 1903	725
Ellen P. Low	I.	Oct., 1900	725
Grace W. Morrill	Kindergarten.	March, 1892	600
Margaret C. Houghton	Kindergarten.	Sept., 1901	500
John D. Runkle.			
Ellen S. Baker	Principal.	Sept., 1902	1,650
Florence Barnard	IX.	Nov., 1902	775
Eleanor B. Mitchell	VIII.	Jan., 1905	750
Blanche E. Henshaw	VII.	Jan., 1903	725
Jessie E. Burton	VI.	Feb., 1904	700
Edna G. Potter	V.	Sept., 1904	675
Florence C. Lamson	IV.	Nov., 1902	725
Ida B. Jamieson	III. and II.	Oct., 1903	700
Marion E. Weld	I.	Sept., 1901	725
Grace A. Potter	Kindergarten.	Nov., 1893	600
Sewall.			
Hattie F. Paul	Principal, III.	Sept., 1893	775
Florence C. Bliss	III.	Sept., 1897	725
Deborah Howland	II.	Sept., 1903	675
Grace E. Pendleton	I.	Sept., 1897	700
Alice H. Shaw	Kindergarten.	Sept., 1890	600
Marguerite A. Long	Kindergarten.	Sept., 1904	350

School and Teachers,—*Continued.*

Teachers.	Grade.	Began Service.	Present Salaries.
Robert C. Winthrop.			
Annie G. Molloy	III.	May, 1888	800
Elsie V. Robbins	II.	Sept., 1895	725
Anna M. Taylor	I.	Oct., 1882	725
Adeline T. Joyce	Kindergarten.	Sept., 1890	600
Grace Kimball	Kindergarten.	Jan., 1905	300
Unassigned.			
Grace Eaton		Jan., 1905	600
Christine M. Jacobsen . . .		Sept., 1905	675

Officers and Special Teachers.

		Began Service.	Present Salaries
Superintendent of Schools	George I. Aldrich . .	Sept., 1900	$4,000
Clerk of School Committee	Fred. H. Robinson .	Jan., 1891	1,400
Superintendent's Clerk . .	Mary Adams . . .	Sept., 1896	600
Truant Officer	James G. Thompson	Oct., 1899	1,000
Director of music	Samuel W. Cole . .	Sept., 1884	1,000
Instructor in music . . .	Edith H. Snow . . .	Sept., 1900	650
Director of drawing . . .	Irene Weir	Sept., 1893	1,200
Instructor in drawing . .	Annie B. Chamberlain	Sept., 1890	950
Director physical training	Hartvig Nissen . .	Sept., 1900	2,400
Inst'r in physical training .	Guy S. Lowman . .	Sept., 1905	1,200
Instr's in manual training	Joseph E. Owens . .	Sept., 1891	1,300
	S. Anna Woodbury .	Sept., 1895	850
	Caroline A. Brooks .	Sept., 1903	725
Inst'rs in domestic science	Mary E. Ditson . .	Sept., 1894	725
	Mary C. Jones . . .	Sept., 1896	725
Instructors in sewing . .	Henrietta A. Nevers	Sept., 1873	625
	Catharine F. Johnson	Sept., 1888	750
	Anna M. Schwindt .	Sept., 1902	1,200
	Grace M. Carlton . .	Oct., 1904	400

Janitors.

High School	Henry M. Cook, 11 Goodwin place . . .	$1,200
	Harry E. Hall, 11 Goodwin place	$10 per w
	Arthur E. Trask, 11 Goodwin place . .	9 per w
High School Manual Training Building	Marius C. Cooley, 15 Holden street . .	1,350
	George A. Kelly, 38 Cypress street . . .	600
Pierce Grammar . .	Edward Moran, 38 School street	1,000
	George A. Meade, 243 Washington street	600
Pierce Primary	Thomas F. Costello, 14 High street . . .	800
Lincoln	Owen Carey, 77 Walnut street	900
Lawrence	Frank H. Flanders, 7 Harvard sq. . . .	900
Heath	Charles G. Johnson, 3 Houlihan avenue .	950
Devotion	John McGinnis, 60 Hawes street	1,200
Winthrop and Parsons	John Nyhen, 58 Brook street	875
Sewall and Lincoln Primary	Richard Kelleher, 20 Hart street	900
Cabot and Longwood .	Michael Fahey, 17 Flora street	775
Newton Street	William B. Webber, Newton street . . .	100
Runkle	Thomas Hartigan, 64 Chestnut Hill av. .	1,050

REPORT OF TRUANT OFFICER.

BROOKLINE, MASS., Feb. 1st, 1906.

Mr. Geo. I. Aldrich, Supt. of Schools, Brookline, Mass.:—

DEAR SIR,—The report of truancy for the year ending Jan. 31st, 1906 is as follows:—

Number of cases of absence investigated	1167
Number found to be truants	57
Number released from Truant School	3
Number committed to the Truant School	2
Number placed on probation	2
Number now at Truant School	3
Cost of support of truants	$200 38

In addition to my duties as Truant Officer, I have investigated cases of contagious diseases as follows:—

Scaret fever	62
Diphtheria	39
Measles	90
Cerebro-spinal Meningitis	8
Consumption	2
Typhoid Fever	1

Respectfully submitted,

JAMES G. THOMPSON, *Truant Officer.*

Resignations.

High School, Daniel S. Sanford, Louis Schmidt, Frances E. Brooks, Florence Greene, Elsie M. Sites; Devotion, A. Gertrude Deane; Lawrence, Edith A. Mayberry; Lincoln, John F. Scully, Jo. Winslow King, Emma D. Larrabee; Longwood, Agnes Andrews; Parsons, Hattie L. Carr; Winthrop, Sibyl M. Grimes.

Appointments.

High School, George P. Hitchcock, Guy S. Lowman, Bessie L. Barnes, Claribel Moulton, Mabel P. Bailey; Devotion, Nellie N. Litchfield; Lawrence, Flora L. Thrasher; Lincoln, George L. Farley, Alice M. Lilly; Longwood, Charlotte L. True; Parsons, Ida M. Skipper; Winthrop, Sibyl M. Grimes; Sewing teacher, Grace M. Carlton.

TOWN OF BROOKLINE. TREASURY DEPARTMENT.

REPORTS

OF THE

TREASURER AND COLLECTOR,

AUDITORS,

AND

TOWN ACCOUNTANT,

OF

BROOKLINE,

MASSACHUSETTS,

FOR THE YEAR ENDING JANUARY 31, 1906.

BROOKLINE:
THE RIVERDALE PRESS: C. A. W. SPENCER.
1906.

REPORTS

OF THE

TREASURER AND COLLECTOR

FOR THE YEAR ENDING JANUARY 31, 1906.

SYNOPSIS.

Treasury Balance from previous year		*$95,312.88*
Receipts:		
From Temporary Loans		*365,000.00*
Funded Loans		*35,000.00*
All other sources		*1,486,861.02*
		$1,982,173.90
Payments:		
Temporary Loans	*$365,000.00*	
All other disbursements	*1,386,538.78*	*1,751,538.78*
Cash on hand		*$230,635.12*
Entire Debt (including $332,243 for water)		*$1,494,313.00*
Assessed value of Real Estate		*$63,095,900.00*
Assessed value of Personal Estate		*27,756,500.00*
Total valuation		*$90,852,400.00*
Tax Levy		*$1,103,502.80*
Tax-rate		***$12.00 per $1,000***
Population (estimated)		***24,500***
Registered Voters, October 28th, 1905		***4,241***

There was a decrease of $126,161.00 in the debt. There was an increase of $2,577,600.00 in the tax valuation.

The debt is $1,563,502.00 below the statutory limit.

There are no unpaid taxes on Real Estate prior to Nov. 1, 1905.

General Summary of the Operations of the Town Treasury for the year ending January 31, 1906.

Cash balance from previous year:		
Special appropriations unexpended —		
Borrowed	$63,293 00	
From Tax Levy	24,477 69	
General Fund unappropriated	7,542 19	
		$95,312 88
Temporary loans, Anticipation of Taxes		$365,000 00

RECEIPTS.

1.	**Borrowed: Funded Debt**		$35,000 00
	Harvard and Washington Street Widening	$20,000 00	
	New Water Meters	$15,000 00	
2.	**Tax Levy of 1905**		962,057 28
3.	**Tax Levies of previous years**		96,305 61
	1904 $94,480 77; 1903 1,216 00; 1902 304 00; 1901 50 00	1900 $68 24; 1899 28 60; 1898 16 00; 1897 4 00; Suspense Account 138 00	
4.	**Corporation and Bank Taxes**		292,768 60
	Corporation	$232,121 46	
	National Bank	26,870 70	
	Street Railway	29,133 39	
	Boston Elevated Railway	4,643 05	
5.	**Sewer Assessments**		16,309 37
6.	**Water Rates**		81,811 65
7.	**Rents**		4,609 08
8.	**Licenses**		3,064 88
9.	**Fines**		1,196 16
10.	**Bath House**		5,433 50
11.	**Schools**		3,963 12
12.	**Interest**		7,261 57
13.	**Miscellaneous**		249 60
	Total Receipts		$1,510,030 42
14.	**Reimbursements**		$11,830 60
	General School Expense	$15 26	
	Public Library	723 23	
	Maintenance of Water Works	200 00	
	Extension of Water Works	2,263 74	
	Park Department	150 74	
	Planting Trees	51 16	
	Old Brookline Cemetery Improvement	29 00	
	Highway Department	537 43	
	Sidewalks	51 02	
	Fire Department	103 56	
	Police Department	12 40	
	Fire Alarm and Police Telegraph	87 08	
	Weights and Measures	62 64	
	Health Department	5,277 36	
	Poor	956 93	
	Soldiers' Relief	1,246 00	
	Engineering Department	6 45	
	Care of Town Hall	13 50	
	Repairs of Town Buildings	16 20	
	Celebration of the 200th Anniversary	26 90	

RECAPITULATION.

Balance from previous year	$95,312 88
Temporary Loans	365,000 00
Funded Loans and Ordinary Receipts	1,510,030 42
Reimbursements	11,830 60
	$1,982,173 90

PAYMENTS.

1.	**Schools**		$227,218 32
	Salaries of Superintendent, teachers and janitors, cost of text books and supplies, fuel, lighting and repairs of buildings	$201,006 54	
	Pierce School Enlargement, furnishing, and extraordinary repairs of schools	24,011 78	
	Pierce Grammar School claims	2,200 00	
2.	**Public Library**		21,333 81
	Its support	$20,459 88	
	New Library plans	873 93	
3.	**Water Works**		62,245 15
	Salaries, maintenance, extensions	$47,250 77	
	New water meters	14,994 38	
4.	**Parks, Playgrounds, Cemeteries and Tree Planting.**		40,903 1
	Construction and Maintenance	$25,398 31	
	Land for playgrounds	10,370 95	
	Walnut Hills Cemetery gateway	792 48	
	Dymoke street (Park construction)	4,341 37	
5.	**Care and Lighting of Streets**		184,433 82
	Cost of construction and maintenance of roads, bridges and sidewalks, watering streets, removing snow and lighting	$183,989 76	
	Howe Lot improvement (freight yard)	444 06	
6.	**Police Department Maintenance**		68,491 01
7.	**Fire Alarm and Police Telegraph Maintenance**		7,322 91
8.	**Fire Department Maintenance**		73,708 72
9.	**Health Department**		37,434 55
	Maintaining hospitals and laboratories, general inspection and disinfection, physicians and scavenger.		
10.	**Bath House Maintenance**		9,457 93
11.	**Building Department**		6,523 14
12.	**Department of Weights and Measures**		522 97
13.	**Sewers and Drains**		22,286 46
	Extensions, repairs and cleaning	$11,898 28	
	Surface-water drains	10,388 18	
14.	**Poor**		8,950 63
	Maintenance of Almshouse and aid to outside poor.		
15.	**Soldiers' Relief**		1,664 00
16.	**Taxes**		321,772 05
	County $90,370 28 / State 112,200 00	Metropolitan Sewer $75,817 23 / Metropolitan Park 43,384 54	
17.	**Interest**		60,268 20
	On Funded Debt	$55,723 89	
	In anticipation of Taxes	4,544,31	
18.	**Funded Debt Matured**		161,161 00
19.	**Loans in anticipation of Taxes**		365,000 00
20.	**General Expenses of Administration**		70,841 00
	Departments:— Selectmen's $9,475 45; Assessors' 8,702 39; Town Clerk's 6,125 97; Treasurer's 7,922 05; Auditing 3,149 64; Engineering 12,809 46; Care of Town Hall 4,922 62; Exterior rep'rs of Town buildings 3,461 79	Decoration Day $400 00; Fourth of July 993 09; Legal Expenses 4,998 28; Printing Town Reports and Warrants 3,579 96; Celebration of 200th Anniversary 3,432 88; Contingencies 867 42	
	Total Payments		$1,751,538 78

Cash balance to new account:—

Special appropriations unexpended:		
Borrowed	$51,095 39	
From Tax Levy	18,903 44	
General Fund unappropriated	160,636 29	
Deposited in National Banks	$219,383 53	
Cash in Office	11,251 59	
		$230,635 12
		$1,982,173 90

STATEMENT OF MONEY BORROWED.

AMOUNTS AUTHORIZED.

1905.

March 15.	**Anticipation of Taxes**	$500,000
March 15.	**Water Meters and Setting**	15,000
March 29.	**Harvard and Washington Streets Widening**	20,000
March 29.	**Dymoke Street**	5,000

There was borrowed $400,000; $365,000 temporarily, $15,000 on 5-year and $20,000 on 10-year serial obligations.

Anticipation of Taxes $500,000

At the annual meeting, March 15th, 1905, it was—

Voted, That for the purpose of procuring a temporary loan to and for the use of the town of Brookline, in anticipation of the taxes of the present municipal year, the Town Treasurer is hereby authorized and directed to borrow, from time to time, with the approval of the Board of Selectmen, a sum or sums in the aggregate amounting to five hundred thousand dollars, and to execute and deliver the note or notes of the town therefor, payable within one year from the time the loan is made, with interest thereon at a rate not exceeding six per cent per annum. Any debt or debts incurred by a loan or loans to the town under this vote shall be paid from the taxes of the present municipal year.

Availed of as follows:—

March 20, 1905, of Eliot National Bank, Boston, payable November 1, 1905, discounted at 3% per annum $100,000
Cost $1,866.67.

June 15, 1905, of First National Bank, Boston, payable November 1, 1905, discounted at 3% per annum 100,000
Cost $1,158.33.

July 12, 1905, of the Provident Institution for Savings, Boston, payable November 3, 1905, discounted at $3\frac{4}{10}$% per annum . 50,000
Cost $538.33.

July 19, 1905, of the First National Bank, Boston, payable November 3, 1905, discounted at $3\frac{1}{4}$% per annum 100,000
Cost $965.98.

September 27, 1905, of the First National Bank, Boston, payable on demand, at 4% per annum interest 15,000
Paid October 6, 1905; cost $15.00.

Total $365,000

Total cost, $4,544.31.

Water Meters and Setting $15,000

At the annual meeting, March 15th, 1905, it was—

Voted, That the Town Treasurer be authorized, when so directed by the Selectmen, to borrow the sum of fifteen thousand dollars ($15,000), appropriated at this meeting, for the purchase and setting of water meters. Bonds, notes, scrip or certificates of debt, to be denominated on the face thereof "Brookline Water Scrip," shall be issued therefor, signed by the Treasurer and countersigned by a majority at least of the Selectmen, with interest payable semi-annually at a rate not exceeding four per centum per annum. Such bonds, notes, scrip or certificates of debt shall be dated January 1st, 1905, and shall be made payable in five annual proportionate payments, so as to extinguish the same January 1st, 1910.

April 1st, 1905, the whole amount was borrowed of the Warren Institution for Savings, Charlestown, on five notes of three thousand ($3,000) dollars each, payable to the order of the Town Treasurer, denominated "Brookline Water Scrip," each dated January 1st, 1905, bearing $3\frac{4}{10}\%$ per annum interest, payable semi-annually, at par. Principal payable three thousand ($3,000) dollars annually, January 1st, 1906, to January 1st, 1910, inclusive. Numbered X1 to X5, inclusive.

Harvard and Washington Streets Widening $20,000

At the adjourned annual meeting, March 29th, 1905, it was —

Voted, That the Town Treasurer be authorized, when so directed by the Selectmen, to borrow the sum of twenty thousand dollars ($20,000) appropriated at this meeting, to pay for the alteration and widening of Harvard and Washington streets, as laid out by the Selectmen, and accepted by the town March 31st, 1903. Bonds or notes shall be issued therefor, signed by the Treasurer and countersigned by a majority at least of the Selectmen, with interest payable semi-annually at a rate not exceeding four per centum per annum. Such bonds or notes shall be dated January 1st, 1905, and shall be made payable in ten annual proportionate payments, so as to extinguish the same January 1st, 1915.

April 1st, 1905, the whole amount was borrowed of the Warren Institution for Savings, Charlestown, on ten notes of two thousand ($2,000) dollars each, payable to the order of the Town Treasurer, denominated "Brookline $3\frac{4}{10}\%$ Bond," each dated January 1st, 1905, bearing $3\frac{4}{10}\%$ per annum interest, payable semi-annually, at par. Principal payable two thousand ($2,000) dollars annually, January 1st, 1906, to January 1st, 1915, inclusive. Numbered V11 to V20, inclusive.

Dymoke Street $5,000

At the adjourned annual meeting, March 29th, 1905, it was —

Voted, That the Town Treasurer be authorized, when so directed by the Selectmen, to borrow the sum of five thousand dollars ($5,000) appropriated at this meeting for the construction of a street called Dymoke street on the Amory playground. Bonds or notes shall be issued therefor, signed by the Treasurer and countersigned by a majority at least of the Selectmen, with interest payable semi-annually at a rate not exceeding four per centum per annum. Such bonds or notes shall be dated January 1st, 1905, and shall be made payable in five annual proportionate payments, so as to extinguish the same January 1st, 1910.

Nothing has been borrowed.

THE LIMIT OF INDEBTEDNESS.

Under the existing statutes governing municipal indebtedness, the amount which the town can borrow in addition to its present debt is as follows:

Valuation for the assessment of taxes for 1905		$90,852,400
Gross Capacity (Revised Laws, chap. 27, sec. 4) 3% is . .		$2,725,572
Present Debt	$1,494,313	
Deduct Water Debt	332,243	
Net Debt for the purpose of this calculation		1,162,070
Available Margin between the present net debt and the 3 per cent statutory limit		$1,563,502

TOWN DEBT.

The Total Debt at the beginning of the year was . . .		$1,620,474 00
There was Borrowed during the year:		
In anticipation of Taxes	$365,000 00	
For New Water Meters	15,000 00	
For Harvard and Washington Streets . .	20,000 00	400,000 00
		$2,020,474 00
The Payments were the amounts borrowed in Anticipation of taxes	$365,000 00	
and the following-described notes and bonds:		
Mar. 1, 1892, Riverdale Park Construction 4 %	4,000 00	
Mar. 1, 1898, Longwood Bridge . . . . $3\frac{4}{10}$	2,500 00	
April 2, 1900, Boylston Street Widening $3\frac{15}{100}$	20,000 00	
May 1, 1895, Longwood Park Construct'n $3\frac{5}{8}$	400 00	
May 1, 1895, New High School Building . $3\frac{5}{8}$	5,000 00	
May 1, 1895, Druce St. Schoolhouse Site $3\frac{5}{8}$	1,500 00	
June 1, 1901, Boylston Street Widening . $3\frac{1}{10}$	3,500 00	
June 1, 1901, Pumping Engine . . . . . $3\frac{1}{10}$	1,200 00	
June 15, 1892, Miscellaneous . . . . . $3\frac{5}{8}$	8,315 00	
June 15, 1894, Miscellaneous . . . . . $3\frac{9}{16}$	10,300 00	
July 1, 1893, Water 4	4,466 00	
July 1, 1891, Riverdale Park Construction 4	3,500 00	
July 1, 1896, Bath House . . . . . $3\frac{9}{16}$	2,500 00	
July 1, 1896, Miscellaneous . . . . . $3\frac{9}{16}$	9,400 00	
Aug. 1, 1890, Park Construction 4	2,000 00	
Aug. 1, 1890, Riverdale Park Construction 4	1,000 00	
Aug. 1, 1895, Water . . . . . $3\frac{1}{2}$	600 00	
Aug. 1, 1895, High School Furnishing . . $3\frac{1}{2}$	2,500 00	
Oct. 1, 1897, Longwood Bridge . . . . $3\frac{9}{16}$	1,250 00	
Nov. 1, 1895, Bath House . . . . . $3\frac{1}{2}$	1,500 00	
Dec. 1, 1898, Court House and Police St'n $3\frac{1}{5}$	7,500 00	
Jan. 1, 1897, Water . . . . . $3\frac{9}{16}$	750 00	
Jan. 1, 1891, Riverdale Park Construction 4	1,000 00	
Jan. 1, 1898, Water . . . . . $3\frac{35}{100}$	700 00	
Jan. 1, 1891, Water 4	1,000 00	
Jan. 1, 1895, Miscellaneous . . . . . $3\frac{1}{2}$	3,580 00	
Jan. 1, 1901, Miscellaneous . . . . . $3\frac{1}{10}$	7,500 00	
Jan. 1, 1902, Miscellaneous . . . . . $3\frac{15}{100}$	7,500 00	
Jan. 1, 1903, Water . . . . . $3\frac{3}{8}$	1,000 00	
Jan. 1, 1903, Pumping Engine . . . . . $3\frac{3}{8}$	1,000 00	
Jan. 1, 1903, Land Tappan Street . . . . $3\frac{3}{8}$	1,000 00	
Jan. 1, 1903, Reed Lot . . . . . $3\frac{3}{8}$	1,800 00	
Jan. 1, 1903, Manual Training High School $3\frac{3}{8}$	4,000 00	
Jan. 1, 1903, Land off Hammond Street . . $3\frac{3}{8}$	1,200 00	
Jan. 1, 1903, Old Reservoir . . . . . $3\frac{1}{2}$	5,000 00	
Jan. 1, 1903, Covered Reservoir . . . . . $3\frac{1}{2}$	3,700 00	
Jan. 1, 1903, Playgrounds . . . . . $3\frac{1}{2}$	5,000 00	
Jan. 1, 1904, Water . . . . . $3\frac{1}{2}$	2,000 00	
Jan. 1, 1904, Alt'ng and Enl'ng Pierce Sch'l $3\frac{1}{2}$	8,000 00	
Jan. 1, 1904, Harvard & Wash'n St. wid'ng $3\frac{1}{2}$	2,000 00	
Jan. 1, 1904, Land Wash., Sch'l & Pros. Sts. $3\frac{1}{2}$	5,500 00	
Jan. 1, 1905, Water Meters	3,000 00	
Jan. 1, 1905, Harvard and Wash'n St. wid'ng	2,000 00	
		526,161 00
Leaving the Debt now		$1,494,313 00

A decrease of $126,161.00.

TOWN DEBT, JANUARY 31, 1906.

Payable to	Date of Issue.	Due.	Amount.	Interest	Amount due each fiscal year.
N. E. Mutual Life Ins. Co.	Mar. 1, 1892	Mar. 1, 1906	$4,000	4%	
Brookline Savings Bank..	Mar. 1, 1898	Mar. 1, 1906	2,500	$3\frac{4}{10}$	
Order of the Town Treas.	April 2, 1900	April 1, 1906	20,000	3.15	
Provident Inst. for Sav...	May 1, 1895	May 1, 1906	5,000	$3\frac{5}{8}$	
" "	May 1, 1895	May 1, 1906	1,500	$3\frac{5}{8}$	
Warren Inst. for Savings.	June 1, 1901	June 1, 1906	4,700	3.10	
Provident Inst. for Sav...	June 15, 1892	June 15, 1906	8,315	$3\frac{5}{8}$	
" "	June 15, 1894	June 15, 1906	10,300	$3\frac{9}{16}$	
N. E. Mutual Life Ins. Co.	July 1, 1891	July 1, 1906	3,500	4	
" "	July 1, 1893	July 1, 1906	4,466	4	
Brookline Savings Bank..	July 1, 1896	July 1, 1906	2,500	$3\frac{9}{16}$	
Provident Inst. for Sav...	July 1, 1896	July 1, 1906	9,400	$3\frac{9}{16}$	
Thomas D. Blake	Aug. 1, 1890	Aug. 1, 1906	1,000	4	
Bearer	Aug. 1, 1890	Aug. 1, 1906	2,000	4	
Provident Inst. for Sav...	Aug. 1, 1895	Aug. 1, 1906	600	$3\frac{1}{2}$	
" "	Oct. 1, 1897	Oct. 1, 1906	1,250	$3\frac{9}{16}$	
Franklin Sav. Bank, Bos..	Dec. 1, 1898	Dec. 1, 1906	7,500	$3\frac{1}{2}$	
Provident Inst. for Sav...	Jan. 1, 1895	Jan. 1, 1907	3,580	$3\frac{1}{2}$	
" "	Jan. 1, 1897	Jan. 1, 1907	750	$3\frac{19}{16}$	
Commonwealth of Mass..	Jan. 1, 1898	Jan. 1, 1907	700	3.35	
Bearer	Jan. 1, 1891	Jan. 1, 1907	1,000	4	
Boston Mfrs. M. F. Ins. Co.	Jan. 1, 1891	Jan. 1, 1907	1,000	4	
" "	Jan. 1, 1903	Jan. 1, 1907	2,500	$3\frac{1}{2}$	
" "	Jan. 1, 1903	Jan. 1, 1907	1,200	$3\frac{1}{2}$	
Bearer	Jan. 1, 1903	Jan. 1, 1907	2,500	$3\frac{1}{2}$	
"	Jan. 1, 1903	Jan. 1, 1907	1,250	$3\frac{1}{2}$	
"	Jan. 1, 1903	Jan. 1, 1907	1,250	$3\frac{1}{2}$	
"	Jan. 1, 1903	Jan. 1, 1907	3,000	$3\frac{1}{2}$	
"	Jan. 1, 1903	Jan. 1, 1907	1,000	$3\frac{1}{2}$	
Brookline National Bank.	Jan. 1, 1903	Jan. 1, 1907	500	$3\frac{1}{2}$	
" "	Jan. 1, 1903	Jan. 1, 1907	500	$3\frac{1}{2}$	
Commissioners of Sinking Funds, Fall River, Mass.	Jan. 1, 1901	Jan. 1, 1907	7,500	3.10	
Salem Savings Bank	Jan. 1, 1902	Jan. 1, 1907	7,500	3.15	
Commonwealth of Mass..	Jan. 1, 1903	Jan. 1, 1907	1,000	$3\frac{3}{8}$	
" "	Jan. 1, 1903	Jan. 1, 1907	1,000	$3\frac{3}{8}$	
" "	Jan. 1, 1903	Jan. 1, 1907	4,000	$3\frac{3}{8}$	
" "	Jan. 1, 1903	Jan. 1, 1907	1,000	$3\frac{3}{8}$	
" "	Jan. 1, 1903	Jan. 1, 1907	1,800	$3\frac{3}{8}$	
" "	Jan. 1, 1903	Jan. 1, 1907	1,200	$3\frac{3}{8}$	
Order of the Town Treas.	Jan. 1, 1904	Jan. 1, 1907	2,000	$3\frac{1}{2}$	
" "	Jan. 1, 1904	Jan. 1, 1907	4,000	$3\frac{1}{2}$	
" "	Jan. 1, 1904	Jan. 1, 1907	2,000	$3\frac{1}{2}$	
" "	Jan. 1, 1905	Jan. 1, 1907	3,000	$3\frac{4}{10}$	
" "	Jan. 1, 1905	Jan. 1, 1907	2,000	$3\frac{4}{10}$	
Bearer	Jan. 1, 1904	Jan. 1, 1907	1,000	$3\frac{1}{2}$	
"	Jan. 1, 1904	Jan. 1, 1907	1,000	$3\frac{1}{2}$	
"	Jan. 1, 1904	Jan. 1, 1907	1,000	$3\frac{1}{2}$	
"	Jan. 1, 1904	Jan. 1, 1907	1,000	$3\frac{1}{2}$	
"	Jan. 1, 1904	Jan. 1, 1907	1,000	$3\frac{1}{2}$	
"	Jan. 1, 1904	Jan. 1, 1907	1,000	$3\frac{1}{2}$	
"	Jan. 1, 1904	Jan. 1, 1907	1,000	$3\frac{1}{2}$	
"	Jan. 1, 1904	Jan. 1, 1907	1,000	$3\frac{1}{2}$	
"	Jan. 1, 1904	Jan. 1, 1907	1,000	$3\frac{1}{2}$	
"	Jan. 1, 1904	Jan. 1, 1907	500	$3\frac{1}{2}$	$156,761

Payable to	Date of Issue.	Due.	Amount.	Interest	Amount due each fiscal year.
N. E. Mutual Life Ins. Co.	Mar. 1, 1892	Mar. 1, 1907	$4,000	4%	
Brookline Savings Bank	Mar. 1, 1898	Mar. 1, 1907	2,500	$3\frac{4}{10}$	
Order of the Town Treas.	April 2, 1900	April 1, 1907	20,000	3.15	
Provident Inst. for Sav...	May 1, 1895	May 1, 1907	5,000	$3\frac{5}{8}$	
" "	May 1, 1895	May 1, 1907	1,500	$3\frac{5}{8}$	
Warren Inst. for Savings.	June 1, 1901	June 1, 1907	4,700	3.10	
Provident Inst. for Sav...	June 15, 1892	June 15, 1907	8,315	$3\frac{5}{8}$	
" "	June 15, 1894	June 15, 1907	10,300	$3\frac{9}{16}$	
N. E. Mutual Life Ins. Co.	July 1, 1891	July 1, 1907	3,500	4	
" "	July 1, 1893	July 1, 1907	4,466	4	
Thomas D. Blake.....	Aug. 1, 1890	Aug. 1, 1907	3,000	4	
Provident Inst. for Sav...	Aug. 1, 1895	Aug. 1, 1907	600	$3\frac{1}{2}$	
" "	Oct. 1, 1897	Oct. 1, 1907	1,250	$3\frac{9}{16}$	
Franklin Sav. Bank, Bos.	Dec. 1, 1898	Dec. 1, 1907	7,500	$3\frac{1}{5}$	
Provident Inst. for Sav...	Jan. 1, 1895	Jan. 1, 1908	3,580	$3\frac{1}{2}$	
" "	Jan. 1, 1897	Jan. 1, 1908	750	$3\frac{9}{16}$	
Commonwealth of Mass..	Jan. 1, 1898	Jan. 1, 1908	700	3.35	
Bearer	Jan. 1, 1891	Jan. 1, 1908	1,000	4	
Boston Mfrs. M. F. Ins. Co.	Jan. 1, 1891	Jan. 1, 1908	1,000	4	
" "	Jan. 1, 1903	Jan. 1, 1908	2,500	$3\frac{1}{2}$	
" "	Jan. 1, 1303	Jan. 1, 1908	1,200	$3\frac{1}{2}$	
Bearer	Jan. 1, 1903	Jan. 1, 1908	2,500	$3\frac{1}{2}$	
"	Jan. 1, 1903	Jan. 1, 1908	1,250	$3\frac{1}{2}$	
"	Jan. 1, 1903	Jan. 1, 1908	1,250	$3\frac{1}{2}$	
"	Jan. 1, 1903	Jan. 1, 1908	3,000	$3\frac{1}{2}$	
"	Jan. 1, 1903	Jan. 1, 1908	1,000	$3\frac{1}{2}$	
Brookline National Bank.	Jan. 1, 1903	Jan. 1, 1908	500	$3\frac{1}{2}$	
" "	Jan. 1, 1903	Jan. 1, 1908	500	$3\frac{1}{2}$	
Commissioners of Sinking Funds, Fall River, Mass.	Jan. 1, 1901	Jan. 1, 1908	7,500	3.10	
Salem Savings Bank	Jan. 1, 1902	Jan. 1, 1908	7,500	3.15	
Commonwealth of Mass..	Jan. 1, 1903	Jan. 1, 1908	1,000	$3\frac{3}{8}$	
" "	Jan. 1, 1903	Jan. 1, 1908	1,000	$3\frac{3}{8}$	
" "	Jan. 1, 1903	Jan. 1, 1908	4,000	$3\frac{3}{8}$	
" "	Jan. 1, 1903	Jan. 1, 1908	1,000	$3\frac{3}{8}$	
" "	Jan. 1, 1903	Jan. 1, 1908	1,800	$3\frac{3}{8}$	
" "	Jan. 1, 1903	Jan. 1, 1908	1,200	$3\frac{3}{8}$	
Order of the Town Treas.	Jan. 1, 1904	Jan. 1, 1908	2,000	$3\frac{1}{2}$	
" "	Jan. 1, 1904	Jan. 1, 1908	4,000	$3\frac{1}{2}$	
" "	Jan. 1, 1904	Jan. 1, 1908	2,000	$3\frac{1}{2}$	
" "	Jan. 1, 1905	Jan. 1, 1908	3,000	$3\frac{4}{10}$	
" "	Jan. 1, 1905	Jan. 1, 1908	2,000	$3\frac{4}{10}$	
Bearer	Jan. 1, 1904	Jan. 1, 1908	1,000	$3\frac{1}{2}$	
"	Jan. 1, 1904	Jan. 1, 1908	1,000	$3\frac{1}{2}$	
"	Jan. 1, 1904	Jan. 1, 1908	1,000	$3\frac{1}{2}$	
"	Jan. 1, 1904	Jan. 1, 1908	1,000	$3\frac{1}{2}$	
"	Jan. 1, 1904	Jan. 1, 1908	1,000	$3\frac{1}{2}$	
"	Jan. 1, 1904	Jan. 1, 1908	1,000	$3\frac{1}{2}$	
"	Jan. 1, 1904	Jan. 1, 1908	1,000	$3\frac{1}{2}$	
"	Jan. 1, 1904	Jan. 1, 1908	1,000	$3\frac{1}{2}$	
"	Jan. 1, 1904	Jan. 1, 1908	1,000	$3\frac{1}{2}$	
"	Jan. 1, 1904	Jan. 1, 1908	500	$3\frac{1}{2}$	$144,861
N. E. Mutual Life Ins. Co.	Mar. 1, 1892	Mar. 1, 1908	4,000	4	
Brookline Savings Bank..	Mar. 1, 1898	Mar. 1, 1908	2,500	$3\frac{4}{10}$	
Order of the Town Treas.	April 2, 1900	April 1, 1908	20,000	3.15	
Provident Inst. for Sav...	May 1, 1895	May 1, 1908	5,000	$3\frac{5}{8}$	
" "	May 1, 1895	May 1, 1908	1,500	$3\frac{5}{8}$	

Payable to	Date of Issue.	Due.	Amount.	Interest	Amount due each fiscal year.
Warren Inst. for Savings.	June 1, 1901	June 1, 1908	$4,700	3.10%	
Provident Inst. for Sav...	June 15, 1892	June 15, 1908	8,315	$3\frac{5}{8}$	
" "	June 15, 1894	June 15, 1908	10,300	$3\frac{9}{16}$	
Bearer	July 1, 1891	July 1, 1908	3,500	4	
N. E. Mutual Life Ins. Co.	July 1, 1893	July 1, 1908	4,466	4	
Thomas D. Blake	Aug. 1, 1890	Aug. 1, 1908	3,000	4	
Provident Inst. for Sav...	Aug. 1, 1895	Aug. 1, 1908	600	$3\frac{1}{2}$	
" "	Oct. 1, 1897	Oct. 1, 1908	1,250	$3\frac{9}{16}$	
Franklin Sav. Bank, Bos..	Dec. 1, 1889	Dec. 1, 1908	7,500	$3\frac{1}{5}$	
Provident Inst. for Sav...	Jan. 1, 1895	Jan. 1, 1909	3,580	$3\frac{1}{2}$	
" "	Jan. 1, 1897	Jan. 1, 1909	750	$3\frac{9}{16}$	
Bearer	Jan. 1, 1898	Jan. 1, 1909	700	3.35	
"	Jan. 1, 1891	Jan. 1, 1909	1,000	4	
Boston Mfrs. M. F. Ins. Co.	Jan. 1, 1891	Jan. 1, 1909	1,000	4	
" "	Jan. 1, 1903	Jan. 1, 1909	2,500	$3\frac{1}{2}$	
" "	Jan. 1, 1903	Jan. 1, 1909	1,200	$3\frac{1}{2}$	
Bearer	Jan. 1, 1903	Jan. 1, 1909	2,500	$3\frac{1}{2}$	
"	Jan. 1, 1903	Jan. 1, 1909	1,250	$3\frac{1}{2}$	
"	Jan. 1, 1903	Jan. 1, 1909	1,250	$3\frac{1}{2}$	
"	Jan. 1, 1903	Jan. 1, 1909	3,000	$3\frac{1}{2}$	
"	Jan. 1, 1903	Jan. 1, 1909	1,000	$3\frac{1}{2}$	
Brookline National Bank.	Jan. 1, 1903	Jan. 1, 1909	500	$3\frac{1}{2}$	
" "	Jan. 1, 1903	Jan. 1, 1909	500	$3\frac{1}{2}$	
Commissioners of Sinking Funds, Fall River, Mass.	Jan. 1, 1901	Jan. 1, 1909	7,500	3.10	
Salem Savings Bank	Jan. 1, 1902	Jan. 1, 1909	7,500	3.15	
Commonwealth of Mass..	Jan. 1, 1903	Jan. 1, 1909	1,000	$3\frac{3}{8}$	
" "	Jan. 1, 1903	Jan. 1, 1909	1,000	$3\frac{3}{8}$	
" "	Jan. 1, 1903	Jan. 1, 1909	4,000	$3\frac{3}{8}$	
" "	Jan. 1, 1903	Jan. 1, 1909	1,000	$3\frac{3}{8}$	
" "	Jan. 1, 1903	Jan. 1, 1909	1,800	$3\frac{3}{8}$	
" "	Jan. 1, 1903	Jan. 1, 1909	1,200	$3\frac{3}{8}$	
Order of the Town Treas.	Jan. 1, 1904	Jan. 1, 1909	2,000	$3\frac{1}{2}$	
" "	Jan. 1, 1904	Jan. 1, 1909	4,000	$3\frac{1}{2}$	
" "	Jan. 1, 1904	Jan. 1, 1909	2,000	$3\frac{1}{2}$	
" "	Jan. 1, 1905	Jan. 1, 1909	3,000	$3\frac{4}{10}$	
" "	Jan. 1, 1905	Jan. 1, 1909	2,000	$3\frac{4}{10}$	
Bearer	Jan. 1, 1904	Jan. 1, 1909	1,000	$3\frac{1}{2}$	
"	Jan. 1, 1904	Jan. 1, 1909	1,000	$3\frac{1}{2}$	
"	Jan. 1, 1904	Jan. 1, 1909	1,000	$3\frac{1}{2}$	
"	Jan. 1, 1904	Jan. 1, 1909	1,000	$3\frac{1}{2}$	
"	Jan. 1, 1904	Jan. 1, 1909	1,000	$3\frac{1}{2}$	
"	Jan. 1, 1904	Jan. 1, 1909	1,000	$3\frac{1}{2}$	
"	Jan. 1, 1904	Jan. 1, 1909	1,000	$3\frac{1}{2}$	
"	Jan. 1, 1904	Jan. 1, 1909	1,000	$3\frac{1}{2}$	
"	Jan. 1, 1904	Jan. 1, 1909	1,000	$3\frac{1}{2}$	
"	Jan. 1, 1904	Jan. 1, 1909	500	$3\frac{1}{2}$	$144,861
N. E. Mutual Life Ins. Co.	Mar. 1, 1892	Mar. 1, 1909	4,000	4	
Brookline Savings Bank..	Mar. 1, 1898	Mar. 1, 1909	2,500	$3\frac{4}{10}$	
Order of the Town Treas.	April 2, 1900	April 1, 1909	20,000	3.15	
Provident Inst. for Sav...	May 1, 1895	May 1, 1909	5,000	$3\frac{5}{8}$	
" "	May 1, 1895	May 1, 1909	1,500	$3\frac{5}{8}$	
Warren Inst. for Savings.	June 1, 1901	June 1, 1909	4,700	3.10	
Provident Inst. for Sav...	June 15, 1892	June 15, 1909	8,315	$3\frac{5}{8}$	
" "	June 15, 1894	June 15, 1909	10,300	$3\frac{9}{16}$	
Bearer	July 1, 1891	July 1, 1909	3,500	4	
N. E. Mutual Life Ins. Co.	July 1, 1893	July 1, 1909	4,466	4	

Payable to	Date of Issue.	Due.	Amount.	Interest	Amount due each fiscal year.
Thomas D. Blake	Aug. 1, 1890	Aug. 1, 1909	$3,000	4%	
Provident Inst. for Sav...	Aug. 1, 1895	Aug. 1, 1909	600	3½	
" "	Oct. 1, 1897	Oct. 1, 1909	1,250	3 9/16	
" "	Jan. 1, 1895	Jan. 1, 1910	3,580	3½	
" "	Jan. 1, 1897	Jan. 1, 1910	750	3 9/16	
Bearer	Jan. 1, 1898	Jan. 1, 1910	700	3.35	
"	Jan. 1, 1891	Jan. 1, 1910	1,000	4	
Boston Mfrs. M. F. Ins. Co.	Jan. 1, 1891	Jan. 1, 1910	1,000	4	
" "	Jan. 1, 1903	Jan. 1, 1910	2,500	3½	
" "	Jan. 1, 1903	Jan. 1, 1910	1,200	3½	
Bearer	Jan. 1, 1903	Jan. 1, 1910	2,500	3½	
"	Jan. 1, 1903	Jan. 1, 1910	1,250	3½	
"	Jan. 1, 1903	Jan. 1, 1910	1,250	3½	
"	Jan. 1, 1903	Jan. 1, 1910	3,000	3½	
"	Jan. 1, 1903	Jan. 1, 1910	1,000	3½	
Brookline National Bank .	Jan. 1, 1903	Jan. 1, 1910	500	3½	
" "	Jan. 1, 1903	Jan. 1, 1910	500	3½	
Commissioners of Sinking Funds, Fall River, Mass.	Jan. 1, 1901	Jan. 1, 1910	7,500	3.10	
Salem Savings Bank	Jan. 1, 1902	Jan. 1, 1910	7,500	3.15	
Commonwealth of Mass..	Jan. 1, 1903	Jan. 1, 1910	1,000	3⅜	
" "	Jan. 1, 1903	Jan. 1, 1910	1,000	3⅜	
" "	Jan. 1, 1903	Jan. 1, 1910	4,000	3⅜	
" "	Jan. 1, 1903	Jan. 1, 1910	1,000	3⅜	
" "	Jan. 1, 1003	Jan. 1, 1910	1,800	3⅜	
" "	Jan. 1, 1903	Jan. 1, 1910	1,200	3⅜	
Order of the Town Treas.	Jan. 1, 1904	Jan. 1, 1910	2,000	3½	
" "	Jan. 1, 1904	Jan. 1, 1910	4,000	3½	
" "	Jan. 1, 1904	Jan. 1, 1910	2,000	3½	
" "	Jan. 1, 1905	Jan. 1, 1910	3,000	3 4/10	
" "	Jan. 1, 1905	Jan. 1, 1910	2,000	3 4/10	
Bearer	Jan. 1, 1904	Jan. 1, 1910	1,000	3½	
"	Jan. 1, 1904	Jan. 1, 1910	1,000	3½	
"	Jan. 1, 1904	Jan. 1, 1910	1,000	3½	
"	Jan. 1, 1904	Jan. 1, 1910	1,000	3½	
"	Jan. 1, 1904	Jan. 1, 1910	1,000	3½	
"	Jan. 1, 1904	Jan. 1, 1910	1,000	3½	
"	Jan. 1, 1904	Jan. 1, 1910	1,000	3½	
"	Jan. 1, 1904	Jan. 1, 1910	1,000	3½	
"	Jan. 1, 1904	Jan. 1, 1910	500	3½	$137,361
N. E. Mutual Life Ins. Co.	Mar. 1, 1892	Mar. 1, 1910	4,000	4	
Brookline Savings Bank..	Mar. 1, 1898	Mar. 1, 1910	2,500	3 4/10	
Order of the Town Treas.	April 2, 1900	April 1, 1910	20,000	3.15	
Provident Inst. for Sav...	May 1, 1895	May 1, 1910	5,000	3⅝	
" "	May 1, 1895	May 1, 1910	1,500	3⅝	
Warren Inst. for Savings	June 1, 1901	June 1, 1910	4,700	3.10	
Provident Inst. for Sav...	June 15, 1892	June 15, 1910	8,315	3⅝	
" "	June 15, 1894	June 15, 1910	10,300	3 9/16	
N. E. Mutual Life Ins. Co.	July 1, 1893	July 1, 1910	4,466	4	
Bearer	July 1, 1891	July 1, 1910	3,500	4	
Thomas D. Blake	Aug. 1, 1890	Aug. 1, 1910	3,000	4	
Provident Inst. for Sav...	Aug. 1, 1895	Aug. 1, 1910	600	3½	
" "	Oct. 1, 1897	Oct. 1, 1910	1,250	3 9/16	
" "	Jan. 1, 1895	Jan. 1, 1911	3,580	3½	
" "	Jan. 1, 1897	Jan. 1, 1911	750	3 9/16	

Payable to	Date of Issue.	Due.	Amount.	Interest	Amount due each fiscal year.
A. A. Galiano, treasurer, Hull, Mass.	Jan. 1, 1898	Jan. 1, 1911	$700	3.35%	
Bearer	Jan. 1, 1891	Jan. 1, 1911	1,000	4	
Boston Mfrs. M. F. Ins. Co.	Jan. 1, 1891	Jan. 1, 1911	1,000	4	
" "	Jan. 1, 1903	Jan. 1, 1911	2,500	3½	
" "	Jan. 1, 1903	Jan. 1, 1911	1,200	3½	
Bearer	Jan. 1, 1903	Jan. 1, 1911	2,500	3½	
"	Jan. 1, 1903	Jan. 1, 1911	1,250	3½	
"	Jan. 1, 1903	Jan. 1, 1911	1,250	3½	
"	Jan. 1, 1903	Jan. 1, 1911	3,000	3½	
"	Jan. 1, 1903	Jan. 1, 1911	1,000	3½	
Brookline National Bank	Jan. 1, 1903	Jan. 1, 1911	500	3½	
" "	Jan. 1, 1903	Jan. 1, 1911	500	3½	
Commissioners of Sinking Funds, Fall River, Mass.	Jan. 1, 1901	Jan. 1, 1911	7.500	3.10	
Salem Savings Bank	Jan. 1, 1902	Jan. 1, 1911	7.500	3.15	
Commonwealth of Mass.	Jan. 1, 1903	Jan. 1, 1911	1,000	3⅜	
" "	Jan. 1, 1903	Jan. 1, 1911	1,000	3⅜	
" "	Jan. 1, 1903	Jan. 1, 1911	4,000	3⅜	
" "	Jan. 1, 1903	Jan. 1, 1911	1,000	3⅜	
" "	Jan. 1, 1903	Jan. 1, 1911	1,800	3⅜	
" "	Jan. 1 1903	Jan. 1, 1911	1,200	3⅜	
Order of the Town Treas.	Jan. 1, 1904	Jan. 1, 1911	2,000	3½	
" "	Jan. 1, 1904	Jan. 1, 1911	4,000	3½	
" "	Jan. 1, 1904	Jan. 1, 1911	2,000	3½	
" "	Jan. 1, 1905	Jan. 1, 1911	2,000	3 4/10	
Bearer	Jan. 1, 1904	Jan. 1, 1911	1,000	3½	
"	Jan. 1, 1904	Jan. 1, 1911	1,000	3½	
"	Jan. 1, 1904	Jan. 1, 1911	1,000	3½	
"	Jan. 1, 1904	Jan. 1, 1911	1,000	3½	
"	Jan. 1, 1904	Jan. 1, 1911	1,000	3½	
"	Jan. 1, 1904	Jan. 1, 1911	1,000	3½	
"	Jan. 1, 1904	Jan. 1, 1911	1,000	3½	
"	Jan. 1, 1904	Jan. 1, 1911	1,000	3½	
"	Jan. 1, 1904	Jan. 1, 1911	1,000	3½	
"	Jan. 1, 1904	Jan. 1, 1911	500	3½	$134,361
N. E. Mutual Life Ins. Co.	Mar. 1, 1892	Mar. 1, 1911	4,000	4	
Brookline Savings Bank	Mar. 1, 1898	Mar. 1, 1911	2,500	3 4/10	
Provident Inst. for Sav.	May 1, 1895	May 1, 1911	5,000	3⅝	
" "	May 1, 1895	May 1, 1911	1,500	3⅝	
Warren Inst. for Savings.	June 1, 1901	June 1, 1911	4.700	3.10	
Provident Inst. for Sav.	June 15, 1892	June 15, 1911	8,315	3⅝	
" "	June 15, 1894	June 15, 1911	10,300	3 9/16	
N. E. Mutual Life Ins. Co.	July 1, 1893	July 1, 1911	4,466	4	
Bearer	July 1, 1891	July 1, 1911	3,500	4	
Provident Inst. for Sav.	Aug. 1, 1895	Aug. 1, 1911	600	3½	
" "	Oct. 1, 1897	Oct. 1, 1911	1,250	3 9/16	
" "	Jan. 1, 1895	Jan. 1, 1912	3,580	3½	
" "	Jan. 1, 1897	Jan. 1, 1912	750	3 9/16	
A. A. Galiano, treasurer, Hull, Mass.	Jan. 1, 1898	Jan. 1, 1912	700	3.35	
Boston Mfrs. M. F. Ins. Co.	Jan. 1, 1891	Jan. 1, 1912	1,000	4	
" "	Jan. 1, 1903	Jan. 1, 1912	2,500	3½	
" "	Jan. 1, 1903	Jan. 1, 1912	1,200	3½	
Bearer	Jan. 1, 1903	Jan. 1, 1912	2,500	3½	
"	Jan. 1, 1903	Jan. 1, 1912	1,250	3½	
"	Jan. 1, 1903	Jan. 1, 1912	1,250	3½	

Payable to	Date of Issue.	Due.	Amount.	Interest	Amount due each fiscal year.
Bearer	Jan. 1, 1903	Jan. 1, 1912	$3,000	3½%	
"	Jan. 1, 1903	Jan. 1, 1912	1,000	3½	
Brookline National Bank	Jan. 1, 1903	Jan. 1, 1912	500	3½	
" "	Jan. 1, 1903	Jan. 1, 1912	500	3½	
Salem Savings Bank	Jan. 1, 1902	Jan. 1, 1912	7,500	3.15	
Commonwealth of Mass.	Jan. 1, 1903	Jan. 1, 1912	1,000	3⅜	
" "	Jan. 1, 1903	Jan. 1, 1912	1,000	3⅜	
" "	Jan. 1, 1903	Jan. 1, 1912	4,000	3⅜	
" "	Jan. 1, 1903	Jan. 1, 1912	1,000	3⅜	
" "	Jan. 1, 1903	Jan. 1, 1912	1,800	3⅜	
" "	Jan. 1, 1903	Jan. 1, 1912	1,200	3⅜	
Order of the Town Treas.	Jan. 1, 1904	Jan. 1, 1912	2,000	3½	
" "	Jan. 1, 1904	Jan. 1, 1912	4,000	3½	
" "	Jan. 1, 1904	Jan. 1, 1912	2,000	3½	
" "	Jan. 1, 1905	Jan. 1, 1912	2,000	3 4/10	
Bearer	Jan. 1, 1904	Jan. 1, 1912	1,000	3½	
"	Jan. 1, 1904	Jan. 1, 1912	1,000	3½	
"	Jan. 1, 1904	Jan. 1, 1912	1,000	3½	
"	Jan. 1, 1904	Jan. 1, 1912	1,000	3½	
"	Jan. 1, 1904	Jan. 1, 1912	1,000	3½	
"	Jan. 1, 1904	Jan. 1, 1912	1,000	3½	
"	Jan. 1, 1904	Jan. 1, 1912	1,000	3½	
"	Jan. 1, 1904	Jan. 1, 1912	1,000	3½	
"	Jan. 1, 1904	Jan. 1, 1912	1,000	3½	
"	Jan. 1, 1904	Jan. 1, 1912	500	3½	$102,861
N. E. Mutual Life Ins. Co.	Mar. 1, 1892	Mar. 1, 1912	4,000	4	
Brookline Savings Bank	Mar. 1, 1898	Mar. 1, 1912	2,500	3 4/10	
Provident Inst. for Sav.	May 1, 1895	May 1, 1912	5,000	3⅜	
" "	May 1, 1895	May 1, 1912	1,500	3⅜	
Warren Inst. for Savings	June 1, 1901	June 1, 1912	1,200	3.10	
Provident Inst. for Sav.	June 15, 1892	June 15, 1912	8,315	3⅜	
" "	June 15, 1894	June 15, 1912	10,300	3 9/16	
N. E. Mutual Life Ins. Co.	July 1, 1893	July 1, 1912	4,466	4	
Provident Inst. for Sav.	Aug. 1, 1895	Aug. 1, 1912	600	3½	
" "	Oct. 1, 1897	Oct. 1, 1912	1,250	3 9/16	
" "	Jan. 1, 1895	Jan. 1, 1913	3,580	3½	
" "	Jan. 1, 1897	Jan. 1, 1913	750	3 9/16	
Bearer	Jan. 1, 1898	Jan. 1, 1913	700	3.35	
Boston Mfrs. M. F. Ins. Co.	Jan. 1, 1891	Jan. 1, 1913	1,000	4	
" "	Jan. 1, 1903	Jan. 1, 1913	2.500	3½	
" "	Jan. 1, 1903	Jan. 1, 1913	1,200	3½	
Bearer	Jan. 1, 1903	Jan. 1, 1913	2,500	3½	
"	Jan. 1, 1903	Jan. 1, 1913	1,250	3½	
"	Jan. 1, 1903	Jan. 1, 1913	1,250	3½	
"	Jan. 1, 1903	Jan. 1, 1913	3,000	3½	
"	Jan. 1, 1903	Jan. 1, 1913	1,000	3½	
Brookline National Bank	Jan. 1, 1903	Jan. 1, 1913	500	3½	
" "	Jan. 1, 1903	Jan. 1, 1913	500	3½	
Commonwealth of Mass.	Jan. 1, 1903	Jan. 1, 1913	1,000	3⅜	
" "	Jan. 1, 1903	Jan. 1, 1913	1,000	3⅜	
" "	Jan. 1, 1903	Jan. 1, 1913	4,000	3⅜	
" "	Jan. 1, 1903	Jan. 1, 1913	1,000	3⅜	
" "	Jan. 1, 1903	Jan. 1, 1913	1,800	3⅜	
" "	Jan. 1, 1903	Jan. 1, 1913	1,200	3⅜	
Order of the Town Treas.	Jan. 1, 1904	Jan. 1, 1913	2,000	3½	
" "	Jan. 1, 1904	Jan. 1, 1913	4,000	3½	

Payable to	Date of Issue.	Due.	Amount.	Interest	Amount due each fiscal year.
Order of the Town Treas.	Jan. 1, 1904	Jan. 1, 1913	$2,000	$3\frac{1}{2}$%	
" "	Jan. 1, 1905	Jan. 1, 1913	2,000	$3\frac{4}{10}$	
Bearer	Jan. 1, 1904	Jan. 1, 1913	1,000	$3\frac{1}{2}$	
"	Jan. 1, 1904	Jan. 1, 1913	1,000	$3\frac{1}{2}$	
"	Jan. 1, 1904	Jan. 1, 1913	1,000	$3\frac{1}{2}$	
"	Jan. 1, 1904	Jan. 1, 1913	1,000	$3\frac{1}{2}$	
"	Jan. 1, 1904	Jan. 1, 1913	1,000	$3\frac{1}{2}$	
"	Jan. 1, 1904	Jan. 1, 1913	1,000	$3\frac{1}{2}$	
"	Jan. 1, 1904	Jan. 1, 1913	1,000	$3\frac{1}{2}$	
"	Jan. 1, 1904	Jan. 1, 1913	1,000	$3\frac{1}{2}$	
"	Jan. 1, 1904	Jan. 1, 1913	1,000	$3\frac{1}{2}$	
"	Jan. 1, 1904	Jan. 1, 1913	500	$3\frac{1}{2}$	$88,361
Brookline Savings Bank	Mar. 1, 1898	Mar. 1, 1913	2,500	$3\frac{4}{10}$	
Provident Inst. for Sav.	May 1, 1895	May 1, 1913	5,000	$3\frac{5}{8}$	
" "	May 1, 1895	May 1, 1913	1,500	$3\frac{5}{8}$	
Warren Inst. for Savings.	June 1, 1901	June 1, 1913	1,200	3.10	
Provident Inst. for Sav.	June 15, 1892	June 15, 1913	2,065	$3\frac{5}{8}$	
" "	June 15, 1894	June 15, 1913	10,300	$3\frac{9}{16}$	
N. E. Mutual Life Ins. Co.	July 1, 1893	July 1, 1913	4,466	4	
Warren Inst. for Savings.	July 1, 1901	July 1, 1913	10,000	3.15	
Provident Inst. for Sav.	Aug. 1, 1895	Aug. 1, 1913	600	$3\frac{1}{2}$	
" "	Oct. 1, 1897	Oct. 1, 1913	1,250	$3\frac{9}{16}$	
" "	Jan. 1, 1895	Jan. 1, 1914	3,580	$3\frac{1}{2}$	
" "	Jan. 1, 1897	Jan. 1, 1914	750	$3\frac{9}{16}$	
Bearer	Jan. 1, 1898	Jan. 1, 1914	700	3.35	
Boston Mfrs. M. F. Ins. Co.	Jan. 1, 1891	Jan. 1, 1914	1,000	4	
" "	Jan. 1, 1903	Jan. 1, 1914	2 500	$3\frac{1}{2}$	
" "	Jan. 1, 1903	Jan. 1, 1914	1,200	$3\frac{1}{2}$	
Bearer	Jan. 1, 1903	Jan. 1, 1914	2,500	$3\frac{1}{2}$	
"	Jan. 1, 1903	Jan. 1, 1914	1,250	$3\frac{1}{2}$	
"	Jan. 1, 1903	Jan. 1, 1914	1,250	$3\frac{1}{2}$	
"	Jan. 1, 1903	Jan. 1, 1914	3,000	$3\frac{1}{2}$	
"	Jan. 1, 1903	Jan. 1, 1914	1,000	$3\frac{1}{2}$	
Brookline National Bank.	Jan. 1, 1903	Jan. 1, 1914	500	$3\frac{1}{2}$	
" "	Jan. 1, 1903	Jan. 1, 1914	500	$3\frac{1}{2}$	
Commonwealth of Mass.	Jan. 1, 1903	Jan. 1, 1914	1,000	$3\frac{3}{8}$	
" "	Jan. 1, 1903	Jan. 1, 1914	1,000	$3\frac{3}{8}$	
" "	Jan. 1, 1903	Jan. 1, 1914	1,000	$3\frac{3}{8}$	
Order of the Town Treas.	Jan. 1, 1904	Jan. 1, 1914	2,000	$3\frac{1}{2}$	
" "	Jan. 1, 1904	Jan. 1, 1914	4,000	$3\frac{1}{2}$	
" "	Jan. 1, 1904	Jan. 1, 1914	2,000	$3\frac{1}{2}$	
" "	Jan. 1, 1905	Jan. 1, 1914	2 000	$3\frac{4}{10}$	
Bearer	Jan. 1, 1904	Jan. 1, 1914	1,000	$3\frac{1}{2}$	
"	Jan. 1, 1904	Jan. 1, 1914	1,000	$3\frac{1}{2}$	
"	Jan. 1, 1904	Jan. 1, 1914	1,000	$3\frac{1}{2}$	
"	Jan. 1, 1904	Jan. 1, 1914	1,000	$3\frac{1}{2}$	
"	Jan. 1, 1904	Jan. 1, 1914	1,000	$3\frac{1}{2}$	
"	Jan. 1, 1904	Jan. 1, 1914	1,000	$3\frac{1}{2}$	
"	Jan. 1, 1904	Jan. 1, 1914	1,000	$3\frac{1}{2}$	
"	Jan. 1, 1904	Jan. 1, 1914	1,000	$3\frac{1}{2}$	
"	Jan. 1, 1904	Jan. 1, 1914	1,000	$3\frac{1}{2}$	
"	Jan. 1, 1904	Jan. 1, 1914	500	$3\frac{1}{2}$	$81,111
Brookline Savings Bank	Mar. 1, 1898	Mar. 1, 1914	2,500	$3\frac{4}{10}$	
Provident Inst. for Sav.	May 1, 1895	May 1, 1914	5,000	$3\frac{5}{8}$	
" "	May 1, 1895	May 1, 1914	1.500	$3\frac{5}{8}$	
Warren Inst. for Savings.	June 1, 1901	June 1, 1914	1,200	3.10	

Payable to	Date of Issue.	Due.	Amount.	Interest	Amount due each fiscal year.
Provident Inst. for Sav...	June 15, 1892	June 15, 1914	$2,065	$3\frac{5}{8}$%	
" "	June 15, 1894	June 15, 1914	10,300	$3\frac{9}{16}$	
N. E. Mutual Life Ins. Co.	July 1, 1893	July 1, 1914	4,466	4	
Warren Inst. for Savings.	July 1, 1901	July 1, 1914	10,000	3.15	
Provident Inst. for Sav...	Aug. 1, 1895	Aug. 1, 1914	600	$3\frac{1}{2}$	
" "	Oct. 1, 1897	Oct. 1, 1914	1,250	$3\frac{9}{16}$	
" "	Jan. 1, 1895	Jan. 1, 1915	3,580	$3\frac{1}{2}$	
" "	Jan. 1, 1897	Jan. 1, 1915	750	$3\frac{9}{16}$	
Bearer	Jan. 1, 1898	Jan. 1, 1915	700	3.35	
Boston Mfrs. M. F. Ins. Co.	Jan. 1, 1891	Jan. 1, 1915	1,000	4	
" "	Jan. 1, 1903	Jan. 1, 1915	2,500	$3\frac{1}{2}$	
" "	Jan. 1, 1903	Jan. 1, 1915	1,200	$3\frac{1}{2}$	
Bearer	Jan. 1, 1903	Jan. 1, 1915	2,500	$3\frac{1}{2}$	
"	Jan. 1, 1903	Jan. 1, 1915	1,250	$3\frac{1}{2}$	
"	Jan. 1, 1903	Jan. 1, 1915	1,250	$3\frac{1}{2}$	
"	Jan. 1, 1903	Jan. 1, 1915	3,000	$3\frac{1}{2}$	
"	Jan. 1, 1903	Jan. 1, 1915	1,000	$3\frac{1}{2}$	
Brookline National Bank .	Jan. 1, 1903	Jan. 1, 1915	500	$3\frac{1}{2}$	
" "	Jan. 1, 1903	Jan. 1, 1915	500	$3\frac{1}{2}$	
Commonwealth of Mass..	Jan. 1, 1903	Jan. 1, 1915	1,000	$3\frac{3}{8}$	
" "	Jan. 1, 1903	Jan. 1, 1915	1,000	$3\frac{3}{8}$	
" "	Jan. 1, 1903	Jan. 1, 1915	1,000	$3\frac{3}{8}$	
Order of the Town Treas.	Jan. 1, 1904	Jan. 1, 1915	2,000	$3\frac{1}{2}$	
" "	Jan. 1, 1905	Jan. 1, 1915	2,000	$3\frac{4}{10}$	
Bearer	Jan. 1, 1904	Jan. 1, 1915	1,000	$3\frac{1}{2}$	
"	Jan. 1, 1904	Jan. 1, 1915	1,000	$3\frac{1}{2}$	
"	Jan. 1, 1904	Jan. 1. 1915	1,000	$3\frac{1}{2}$	
"	Jan. 1, 1904	Jan. 1, 1915	1,000	$3\frac{1}{2}$	
"	Jan. 1, 1904	Jan. 1, 1915	1,000	$3\frac{1}{2}$	
"	Jan. 1, 1904	Jan. 1, 1915	500	$3\frac{1}{2}$	$71,111
Brookline Savings Bank..	Mar. 1, 1898	Mar. 1, 1915	2,500	$3\frac{4}{10}$	
Provident Inst. for Sav...	May 1, 1895	May 1, 1915	5,000	$3\frac{5}{8}$	
" "	May 1, 1895	May 1, 1915	1,500	$3\frac{5}{8}$	
Warren Inst. for Savings.	June 1, 1901	June 1, 1915	1,200	3.10	
Provident Inst. for Sav...	June 15, 1892	June 15, 1915	2,065	$3\frac{5}{8}$	
" "	June 15, 1894	June 15, 1915	1,000	$3\frac{9}{16}$	
N. E. Mutual Life Ins. Co.	July 1, 1893	July 1, 1915	4,466	4	
Warren Inst. for Savings.	July 1, 1901	July 1, 1915	10,000	3.15	
Provident Inst. for Sav...	Aug. 1, 1895	Aug. 1, 1915	600	$3\frac{1}{2}$	
" "	Oct. 1, 1897	Oct. 1, 1915	1,250	$3\frac{9}{16}$	
" "	Jan. 1, 1897	Jan. 1, 1916	750	$3\frac{9}{16}$	
Bearer	Jan. 1, 1898	Jan. 1, 1916	700	3.35	
Boston Mfrs. M. F. Ins. Co.	Jan. 1, 1891	Jan. 1, 1916	1,000	4	
" "	Jan. 1, 1903	Jan. 1, 1916	2 500	$3\frac{1}{2}$	
" "	Jan. 1, 1903	Jan. 1, 1916	1,200	$3\frac{1}{2}$	
Bearer	Jan. 1, 1903	Jan. 1, 1916	2,500	$3\frac{1}{2}$	
"	Jan. 1, 1903	Jan. 1, 1916	1,250	$3\frac{1}{2}$	
"	Jan. 1, 1903	Jan. 1, 1916	1,250	$3\frac{1}{2}$	
"	Jan. 1, 1903	Jan. 1, 1916	3,000	$3\frac{1}{2}$	
"	Jan. 1, 1903	Jan. 1, 1916	1,000	$3\frac{1}{2}$	
Brookline National Bank.	Jan. 1, 1903	Jan. 1, 1916	500	$3\frac{1}{2}$	
" "	Jan. 1, 1903	Jan. 1, 1916	500	$3\frac{1}{2}$	
Commonwealth of Mass..	Jan. 1, 1903	Jan. 1, 1916	1,000	$3\frac{3}{8}$	
" "	Jan. 1, 1903	Jan. 1, 1916	1,000	$3\frac{3}{8}$	
" "	Jan. 1, 1903	Jan. 1, 1916	1,000	$3\frac{3}{8}$	
Order of the Town Treas.	Jan. 1, 1904	Jan. 1, 1916	2,000	$3\frac{1}{2}$	
Bearer	Jan. 1, 1904	Jan. 1, 1916	1,000	$3\frac{1}{2}$	

Payable to	Date of Issue.	Due.	Amount.	Interest	Amount due each fiscal year.
Bearer	Jan. 1, 1904	Jan. 1, 1916	$1,000	3½%	
"	Jan. 1, 1904	Jan. 1, 1916	1,000	3½	
"	Jan. 1, 1904	Jan. 1, 1916	1,000	3½	
"	Jan. 1, 1904	Jan. 1, 1916	1,000	3½	
"	Jan. 1, 1904	Jan. 1, 1916	500	3½	$56,231
Brookline Savings Bank	Mar. 1, 1898	Mar. 1, 1916	2,500	3 4/10	
Warren Inst. for Savings	June 1, 1901	June 1, 1916	1,200	3.10	
Provident Inst. for Sav	June 15, 1892	June 15, 1916	2,065	3⅝	
" "	June 15, 1894	June 15, 1916	1,000	3 9/16	
N. E. Mutual Life Ins. Co.	July 1, 1893	July 1, 1916	4,466	4	
Warren Inst. for Savings	July 1, 1901	July 1, 1916	10,000	3.15	
Provident Inst. for Sav	Aug. 1, 1895	Aug. 1, 1916	600	3½	
" "	Oct. 1, 1897	Oct. 1, 1916	1,250	3 9/16	
" "	Jan. 1, 1897	Jan. 1, 1917	750	3 9/16	
Bearer	Jan. 1, 1898	Jan. 1, 1917	700	3.35	
Boston Mfrs. M. F. Ins. Co.	Jan. 1, 1891	Jan. 1, 1917	1,000	4	
" "	Jan. 1, 1903	Jan. 1, 1917	2,500	3½	
" "	Jan. 1, 1903	Jan. 1, 1917	1,200	3½	
Bearer	Jan. 1, 1903	Jan. 1, 1917	2,000	3½	
"	Jan. 1, 1903	Jan. 1, 1917	500	3½	
"	Jan. 1, 1903	Jan. 1, 1917	1,250	3½	
"	Jan. 1, 1903	Jan. 1, 1917	1,250	3½	
"	Jan. 1, 1903	Jan. 1, 1917	3,000	3½	
"	Jan. 1, 1903	Jan. 1, 1917	1,000	3½	
Brookline National Bank	Jan. 1, 1903	Jan. 1, 1917	500	3½	
" "	Jan. 1, 1903	Jan. 1, 1917	500	3½	
Commonwealth of Mass	Jan. 1, 1903	Jan. 1, 1917	1,000	3⅜	
" "	Jan. 1, 1903	Jan. 1, 1917	1,000	3⅜	
" "	Jan. 1, 1903	Jan. 1, 1917	1,000	3⅜	
Order of the Town Treas.	Jan. 1, 1904	Jan. 1, 1917	2,000	3½	
Bearer	Jan. 1, 1904	Jan. 1, 1917	1,000	3½	
"	Jan. 1, 1904	Jan. 1, 1917	1,000	3½	
"	Jan. 1, 1904	Jan. 1, 1917	1,000	3½	
"	Jan. 1, 1904	Jan. 1, 1917	1,000	3½	
"	Jan. 1, 1904	Jan. 1, 1917	1,000	3½	
"	Jan. 1, 1904	Jan. 1, 1917	500	3½	$49,731
Brookline Savings Bank	Mar. 1, 1898	Mar. 1, 1917	2,500	3 4/10	
Warren Inst. for Savings	June 1, 1901	June 1, 1917	1,200	3.10	
Provident Inst. for Sav	June 15, 1892	June 15, 1917	2,065	3⅝	
" "	June 15, 1894	June 15, 1917	1,000	3 9/16	
N. E. Mutual Life Ins. Co.	July 1, 1893	July 1, 1917	4,466	4	
Warren Inst. for Savings	July 1, 1901	July 1, 1917	10,000	3.15	
Provident Inst. for Sav	Aug. 1, 1895	Aug. 1, 1917	600	3½	
" "	Oct. 1, 1897	Oct. 1, 1917	1,250	3 9/16	
Bearer	Jan. 1, 1898	Jan. 1, 1918	700	3.35	
Boston Mfrs. M. F. Ins. Co.	Jan. 1, 1891	Jan. 1, 1918	1,000	4	
" "	Jan. 1, 1903	Jan. 1, 1918	2,500	3	
" "	Jan. 1, 1903	Jan. 1, 1918	1,200	3½	
Bearer	Jan. 1, 1903	Jan. 1, 1918	2,500	3½	
"	Jan. 1, 1903	Jan. 1, 1918	1,250	3½	
"	Jan. 1, 1903	Jan. 1, 1918	1,250	3½	
"	Jan. 1, 1903	Jan. 1, 1918	3,000	3½	
"	Jan. 1, 1903	Jan. 1, 1918	1,000	3½	
Brookline National Bank	Jan. 1, 1903	Jan. 1, 1918	500	3½	
" "	Jan. 1, 1903	Jan. 1, 1918	500	3½	
Commonwealth of Mass	Jan. 1, 1903	Jan. 1, 1918	1,000	3⅜	

Payable to	Date of Issue.	Due.	Amount.	Interest	Amount due each fiscal year.
Commonwealth of Mass..	Jan. 1, 1903	Jan. 1, 1918	$1,000	3⅜%	
" "	Jan. 1, 1903	Jan. 1, 1918	1,000	3⅜	
Order of the Town Treas.	Jan. 1, 1904	Jan. 1, 1918	2,000	3½	
Bearer	Jan. 1, 1904	Jan. 1, 1918	1,000	3½	
"	Jan. 1, 1904	Jan. 1, 1918	1,000	3½	
"	Jan. 1, 1904	Jan. 1, 1918	1,000	3½	
"	Jan. 1, 1904	Jan. 1, 1918	1,000	3½	
"	Jan. 1, 1904	Jan. 1, 1918	1,000	3½	
"	Jan. 1, 1904	Jan. 1, 1918	500	3½	$48,981
Brookline Savings Bank..	Mar. 1, 1898	Mar. 1, 1918	2,500	3 4/10	
Warren Inst. for Savings.	June 1, 1901	June 1, 1918	1,200	3.10	
Provident Inst. for Sav...	June 15, 1892	June 15, 1918	2,065	3⅜	
" "	June 15, 1894	June 15, 1918	1,000	3 9/16	
N. E. Mutual Life Ins. Co.	July 1, 1893	July 1, 1918	4,466	4	
Warren Inst. for Savings.	July 1, 1901	July 1, 1918	10,000	3.15	
Provident Inst. for Sav...	Aug. 1, 1895	Aug. 1, 1918	600	3½	
Salem Savings Bank	Nov. 1, 1898	Nov. 1, 1918	25,000	3¼	
Boston Mfrs. M. F. Ins. Co.	Jan. 1, 1891	Jan. 1, 1919	1,000	4	
" "	Jan. 1, 1903	Jan. 1, 1919	2,500	3½	
" "	Jan. 1, 1903	Jan. 1, 1919	1,200	3½	
Bearer	Jan. 1, 1903	Jan. 1, 1919	2,500	3½	
"	Jan. 1, 1903	Jan. 1, 1919	1,250	3½	
"	Jan. 1, 1903	Jan. 1, 1919	1,250	3½	
"	Jan. 1, 1903	Jan. 1, 1919	3,000	3½	
"	Jan. 1, 1903	Jan. 1, 1919	1,000	3½	
Brookline National Bank.	Jan. 1, 1903	Jan. 1, 1919	500	3½	
" "	Jan. 1, 1903	Jan. 1, 1919	500	3½	
Commonwealth of Mass..	Jan. 1, 1903	Jan. 1, 1919	1,000	3⅜	
Order of the Town Treas.	Jan. 1, 1904	Jan. 1, 1919	2,000	3½	
Bearer	Jan. 1, 1904	Jan. 1, 1919	1,000	3½	
"	Jan. 1, 1904	Jan. 1, 1919	1,000	3½	
"	Jan. 1, 1904	Jan. 1, 1919	1,000	3½	
"	Jan. 1, 1904	Jan. 1, 1919	1,000	3½	
"	Jan. 1, 1904	Jan. 1, 1919	1,000	3½	
"	Jan. 1, 1904	Jan. 1, 1919	500	3½	$70,031
Salem Savings Bank	Mar. 1, 1899	Mar. 1, 1919	20,000	3.10	
Brookline Savings Bank..	Mar. 1, 1899	Mar. 1, 1919	5,000	3.10	
Warren Inst. for Savings.	June 1, 1901	June 1, 1919	1,200	3.10	
Provident Inst. for Sav...	June 15, 1892	June 15, 1919	2,065	3⅜	
" "	June 15, 1894	June 15, 1919	1,000	3 9/16	
N. E. Mutual Life Ins. Co.	July 1, 1893	July 1, 1919	4,466	4	
Warren Inst. for Savings.	July 1, 1901	July 1, 1919	10,000	3.15	
Provident Inst. for Sav...	Aug. 1, 1895	Aug. 1, 1919	600	3	
Boston Mfrs. M. F. Ins. Co.	Jan. 1, 1891	Jan. 1, 1920	1,000	4	
" "	Jan. 1, 1903	Jan. 1, 1920	2,500	3½	
" "	Jan. 1, 1903	Jan. 1, 1920	1,200	3½	
Bearer	Jan. 1, 1903	Jan. 1, 1920	2,500	3½	
"	Jan. 1, 1903	Jan. 1, 1920	1,250	3½	
"	Jan. 1, 1903	Jan. 1, 1920	1,250	3½	
"	Jan. 1, 1903	Jan. 1, 1920	3,000	3½	
"	Jan. 1, 1903	Jan. 1, 1920	1,000	3½	
Brookline National Bank.	Jan. 1, 1903	Jan. 1, 1920	500	3½	
" "	Jan. 1, 1903	Jan. 1, 1920	500	3½	
Commonwealth of Mass..	Jan. 1, 1903	Jan. 1, 1920	1,000	3⅜	
Order of the Town Treas.	Jan. 1, 1904	Jan. 1, 1920	2,000	3½	
Bearer	Jan. 1, 1904	Jan. 1, 1920	1,000	3½	

Payable to	Date of Issue.	Due.	Amount.	Interest	Amount due each fiscal year
Bearer	Jan. 1, 1904	Jan. 1, 1920	$1,000	$3\frac{1}{2}$%	
"	Jan. 1, 1904	Jan. 1, 1920	1,000	$3\frac{1}{2}$	
"	Jan. 1, 1904	Jan. 1, 1920	1,000	$3\frac{1}{2}$	
"	Jan. 1, 1904	Jan. 1, 1920	1,000	$3\frac{1}{2}$	
"	Jan. 1, 1904	Jan. 1, 1920	500	$3\frac{1}{2}$	$67,531
Warren Inst. for Savings	June 1, 1901	June 1, 1920	1,200	3.10	
Provident Inst. for Sav.	June 15, 1892	June 15, 1920	2,065	$3\frac{5}{8}$	
" "	June 15, 1894	June 15, 1920	1,000	$3\frac{9}{16}$	
N. E. Mutual Life Ins. Co.	July 1, 1893	July 1, 1920	4,466	4	
Warren Inst. for Savings	July 1, 1901	July 1, 1920	10,000	3.15	
Provident Inst. for Sav.	Aug. 1, 1895	Aug. 1, 1920	600	$3\frac{1}{2}$	
Boston Mfrs. M. F. Ins. Co.	Jan. 1, 1891	Jan. 1, 1921	1,000	4	
" "	Jan. 1, 1903	Jan. 1, 1921	2,500	$3\frac{1}{2}$	
" "	Jan. 1, 1903	Jan. 1, 1921	1,200	$3\frac{1}{2}$	
Bearer	Jan. 1, 1903	Jan. 1, 1921	2,500	$3\frac{1}{2}$	
"	Jan. 1, 1903	Jan. 1, 1921	1,250	$3\frac{1}{2}$	
"	Jan. 1, 1903	Jan. 1, 1921	1,250	$3\frac{1}{2}$	
"	Jan. 1, 1903	Jan. 1, 1921	3,000	$3\frac{1}{2}$	
"	Jan. 1, 1903	Jan. 1, 1921	1,000	$3\frac{1}{2}$	
Brookline National Bank	Jan. 1, 1903	Jan. 1, 1921	500	$3\frac{1}{2}$	
" "	Jan. 1, 1903	Jan. 1, 1921	500	$3\frac{1}{2}$	
Commonwealth of Mass.	Jan. 1, 1903	Jan. 1, 1921	1,000	$3\frac{3}{8}$	
Order of the Town Treas.	Jan. 1, 1904	Jan. 1, 1921	2,000	$3\frac{1}{2}$	
Bearer	Jan. 1, 1904	Jan. 1, 1921	1,000	$3\frac{1}{2}$	
"	Jan. 1, 1904	Jan. 1, 1921	1,000	$3\frac{1}{2}$	
"	Jan. 1, 1904	Jan. 1, 1921	1,000	$3\frac{1}{2}$	
"	Jan. 1, 1904	Jan. 1, 1921	1,000	$3\frac{1}{2}$	
"	Jan. 1, 1904	Jan. 1, 1921	1,000	$3\frac{1}{2}$	
"	Jan. 1, 1904	Jan. 1, 1921	500	$3\frac{1}{2}$	$42,531
Warren Inst. for Savings	June 1, 1901	June 1, 1921	1,200	3.10	
Provident Inst. for Sav.	June 15, 1892	June 15, 1921	2,065	$3\frac{5}{8}$	
" "	June 15, 1894	June 15, 1921	1,000	$3\frac{9}{16}$	
N. E. Mutual Life Ins. Co.	July 1, 1893	July 1, 1921	4,466	4	
Warren Inst. for Savings	July 1, 1901	July 1, 1921	10,000	3.15	
Provident Inst. for Sav.	Aug. 1, 1895	Aug. 1, 1921	600	$3\frac{1}{2}$	
Boston Mfrs. M. F. Ins. Co.	Jan. 1, 1903	Jan. 1, 1922	2,500	$3\frac{1}{2}$	
" "	Jan. 1, 1903	Jan. 1, 1922	1,200	$3\frac{1}{2}$	
Bearer	Jan. 1, 1903	Jan. 1, 1922	2,500	$3\frac{1}{2}$	
"	Jan. 1, 1903	Jan. 1, 1922	1,250	$3\frac{1}{2}$	
"	Jan. 1, 1903	Jan. 1, 1922	1,250	$3\frac{1}{2}$	
"	Jan. 1, 1903	Jan. 1, 1922	3,000	$3\frac{1}{2}$	
"	Jan. 1, 1903	Jan. 1, 1922	1,000	$3\frac{1}{2}$	
Brookline National Bank	Jan. 1, 1903	Jan. 1, 1922	500	$3\frac{1}{2}$	
" "	Jan. 1, 1903	Jan. 1, 1922	500	$3\frac{1}{2}$	
Commonwealth of Mass.	Jan. 1, 1903	Jan. 1, 1922	1,000	$3\frac{3}{8}$	
Order of the Town Treas.	Jan. 1, 1904	Jan. 1, 1922	2,000	$3\frac{1}{2}$	
Bearer	Jan. 1, 1904	Jan. 1, 1922	1,000	$3\frac{1}{2}$	
"	Jan. 1, 1904	Jan. 1, 1922	1,000	$3\frac{1}{2}$	
"	Jan. 1, 1904	Jan. 1, 1922	1,000	$3\frac{1}{2}$	
"	Jan. 1, 1904	Jan. 1, 1922	1,000	$3\frac{1}{2}$	
"	Jan. 1, 1904	Jan. 1, 1922	1,000	$3\frac{1}{2}$	
"	Jan. 1, 1904	Jan. 1, 1922	500	$3\frac{1}{2}$	$41,531
Provident Inst. for Sav.	June 15, 1892	June 15, 1922	2,065	$3\frac{5}{8}$	
" "	June 15, 1894	June 15, 1922	1,000	$3\frac{9}{16}$	
N. E. Mutual Life Ins. Co.	July 1, 1892	July 1, 1922	4,466	4	

Payable to	Date of Issue.	Due.	Amount.	Interest	Amount due each fiscal year.
Warren Inst. for Savings.	July 1, 1901	July 1, 1922	$10,000	3.15%	
Provident Inst. for Sav...	Aug. 1, 1895	Aug. 1, 1922	600	3½	
BostonMfrs. M. F. Ins.Co.	Jan. 1, 1903	Jan. 1, 1923	2,500	3½	
" "	Jan. 1, 1903	Jan. 1, 1923	1,200	3½	
Bearer	Jan. 1, 1903	Jan. 1, 1923	2,500	3½	
"	Jan. 1, 1903	Jan. 1, 1923	1,250	3½	
"	Jan. 1, 1903	Jan. 1, 1923	1,250	3½	
"	Jan. 1, 1903	Jan. 1, 1923	3,000	3½	
"	Jan. 1, 1903	Jan. 1, 1923	1,000	3½	
Brookline National Bank.	Jan. 1, 1903	Jan. 1, 1923	500	3½	
" "	Jan. 1, 1903	Jan. 1, 1923	500	3½	
Commonwealth of Mass..	Jan. 1, 1903	Jan. 1, 1923	1,000	3⅜	
Order of the Town Treas.	Jan. 1, 1904	Jan. 1, 1923	2,000	3½	
Bearer	Jan. 1, 1904	Jan. 1, 1923	1,000	3½	
"	Jan. 1, 1904	Jan. 1, 1923	1,000	3½	
"	Jan. 1, 1904	Jan. 1, 1923	1,000	3½	
"	Jan. 1, 1904	Jan. 1, 1923	1,000	3½	
"	Jan. 1, 1904	Jan. 1, 1923	1,000	3½	
"	Jan. 1, 1904	Jan. 1, 1923	500	3½	$40.331
Provident Inst. for Sav...	June 15, 1894	June 15, 1923	1,000	3 9/16	
N. E. Mutual Life Ins. Co.	July 1, 1893	July 1, 1923	4,466	4	
Provident Inst. for Sav...	Aug. 1, 1895	Aug. 1, 1923	600	3½	
Order of the Town Treas.	Jan. 1, 1904	Jan. 1, 1923	2,000	3½	
Bearer	Jan. 1, 1904	Jan. 1, 1923	1,000	3½	
"	Jan. 1, 1904	Jan. 1, 1923	1,000	3½	
"	Jan. 1, 1904	Jan. 1, 1923	1,000	3½	
"	Jan. 1, 1904	Jan. 1, 1923	1,000	3½	
"	Jan. 1, 1904	Jan. 1, 1923	1,000	3½	
"	Jan. 1, 1904	Jan. 1, 1923	500	3½	$13,566
Provident Inst. for Sav...	June 15, 1894	June 15, 1924	1,000	3 9/16	
" "	Aug. 1, 1895	Aug. 1, 1924	600	3½	$1,600
Provident Inst. for Sav...	Aug. 1, 1895	Aug. 1, 1925	600	3½	$600
					$1,494,313

Of this, $332,243 is for water.

DESCRIPTIVE STATEMENT OF OUTSTANDING OBLIGATIONS.

WATER SCRIP.

Date.	Numbers.	Amount each.	When payable.	To whom.	Interest.	Total Outstanding.
Jan. 1, 1891	757 to 771	$1,000 00	Jan. 1, 1907 an'ly to Jan. 1, 1921	Boston M. Mut. Fire Ins. Co.	4%	$15,000 00
June 15, 1892	785 to 801	2,065 00	June 15, '06 an'ly to June 15, '22	Provident Inst. for Savings.	$3\frac{5}{8}$	35,105 00
July 1, 1893	813 to 830	4,466 00	July 1, 1906 an'ly to July 1, 1923	N. E. Mut. Life Ins. Co.	4	80,388 00
June 15, 1894	831	30,000 00	$1,000 an'ly June 15, '06 to " 15, '24	Provident Inst. for Savings.	$3\frac{9}{16}$	19,000 00
Aug. 1, 1895	832	18,000 00	$600 an'ly Aug. 1, '06 to " 1, '25	Provident Inst. for Savings.	$3\frac{1}{2}$	12,000 00
Jan. 1, 1897	833	15,000 00	$750 an'ly Jan. 1, 1907 to " 1, 1917	Provident Inst. for Savings.	$3\frac{9}{16}$	8,250 00
Jan. 1, 1898	834	7,000 00	$700 anl'y Jan. 1, 1907 to " 1, 1908	Com. of Mass.	3.35	1,400 00
Jan. 1, 1898	835, 836	700 00	Jan. 1, 1909 an'ly to Jan. 1, 1911	Bearer.	3.35	1,400 00
Jan. 1, 1898	837, 838	700 00	Jan. 1, 1912	A. A. G. tr.	3.35	1,400 00
Jan. 1, 1898	839 to 844	700 00	Jan. 1, 1913 an'ly to Jan. 1, 1918	Bearer.	3.35	4,200 00
Jan. 1, 1903	848 to 859	1,000 00	Jan. 1, 1907 an'ly to Jan. 1, 1918	Com. of Mass.	$3\frac{3}{8}$	12,000 00
June 1, 1901	P5 to P20	1,200 00	June 1, 1906 an'ly to June 1, 1921	Warren Inst. for Savings, Charles'n	3.10	19,200 00
Jan. 1, 1903	P24 to P35	1,000 00	Jan. 1, 1907 an'ly to Jan. 1, 1918	Com. of Mass.	$3\frac{3}{8}$	12,000 00
Jan. 1, 1903	CR4 to CR20	2,500 00	Jan. 1, 1907 an'ly to Jan. 1, 1923	Boston M. Mut. Fire Ins. Co.	$3\frac{1}{2}$	42,500 00
Jan. 1, 1903	CR24 to CR40	1,200 00	Jan. 1, 1907 an'ly to Jan. 1, 1923	Boston M. Mut. Fire Ins. Co.	$3\frac{1}{2}$	20,400 00
Jan. 1, 1904	WM3–WM20	2,000 00	Jan. 1, 1907 an'ly to Jan. 1, 1924	Order of Town Treasurer	$3\frac{1}{2}$	36,000 00
Jan. 1, 1905	X2 to X5	3,000 00	Jan. 1, 1907 an'ly to Jan. 1, 1910	Order of Town Treasurer	$3\frac{4}{10}$	12,000 00
						$332,243 00

RIVERDALE PARK CONSTRUCTION.

Date.	Numbers.	Amount each.	When payable.	To whom.	Interest.	Total Outstanding.
Aug. 1, 1890	A16	$1,000 00	Aug. 1, 1906	T. D. Blake.	4%	$1,000 00
do. do.	A17	3,000 00	Aug. 1, 1907	"	4	3,000 00
do. do.	A18	3,000 00	Aug. 1, 1908	"	4	3,000 00
do. do.	A19	3,000 00	Aug. 1, 1909	"	4	3,000 00
do. do.	A20	3,000 00	Aug. 1, 1910	"	4	3,000 00
do. do.	A51, A53	1,000 00	Aug. 1, 1906	Bearer.	4	2,000 00
Jan. 1, 1891	A69 to A73	1,000 00	Jan. 1, 1907 an'ly to Jan. 1, 1911	"	4	5,000 00
July 1, 1891	A88 to A89	3,500 00	July 1, 1906 an'ly to July 1, 1907	N. E. Mut. Life Ins. Co.	4	7,000 00
July 1, 1891	A90, A91, A92	1,000 00	July 1, 1908	Bearer.	4	3,000 00
do. do.	A93	500 00	July 1, 1908	"	4	500 00
do. do.	A94, A95, A96	1,000 00	July 1, 1909	"	4	3,000 00
do. do.	A97	500 00	July 1, 1909	"	4	500 00
do. do.	A98, A99, A100	1,000 00	July 1, 1910	"	4	3,000 00
do. do.	A101	500 00	July 1, 1910	"	4	500 00
do. do.	A102, A103, A104	1,000 00	July 1, 1911	"	4	3,000 00
do. do.	A105	500 00	July 1, 1911	"	4	500 00
Mar. 1, 1892	A119 to A125	4,000 00	Mar. 1, 1906 an'ly to Mar. 1, 1912	N. E. Mut. Life Ins. Co.	4	28,000 00
June 15, 1892	A139 to A145	6,250 00	June 15, '06 an'ly to June 15, '12	Provident Inst. for Savings.	3⅝	43,750 00
Jan. 1, 1895	A147	16,200 00	$1,080 an'ly Jan. 1, 1907 to " 1, 1915	Provident Inst. for Savings.	3½	9,720 00
						$122,470 00

HARVARD STREET WIDENING ($75,000); WASHINGTON STREET WIDENING ($61,000); NEW HIGH SCHOOL BUILDING ($50,000).

June 15, 1894	H2	$186,000 00	$9,300 an'ly June 15, '06 to " 15, '14	Provident Inst. for Savings.	3 9/16	$83,700 00

DRUCE STREET SCHOOL SITE.

May 1, 1895	DS1	$30,000 00	$1,500 an'ly May 1, 1906 to " 1, 1915	Provident Inst. for Savings.	3⅝	$15,000 00

GRADING AND FINISHING LONGWOOD PLAYGROUND ($8,000), VILLAGE BROOK CHANNEL ($58,000), DRUCE STREET SCHOOL HOUSE ($28,000).

July 1, 1896	K1	$94,000 00	$9,400 an'ly to July 1, 1906	Provident Inst. for Savings.	3 9/16	$9,400 00

NEW HIGH SCHOOL BUILDING.

Date.	Numbers.	Amount each.	When payable.	To whom.	Interest.	Total Outstanding.
Jan. 1, 1895	HS2	$37,500 00	$2,500 an'ly Jan. 1, 1907 to " 1, 1915	Provident Inst. for Savings.	$3\frac{1}{2}$%	$22,500 00
May 1, 1895	HS3	100,000 00	$5,000 an'ly May 1, 1906 to " 1, 1915	Provident Inst. for Savings.	$3\frac{5}{8}$	50,000 00
						$72,500 00

BATH HOUSE—CONSTRUCTION.

July 1, 1896	BH11	$2,500 00	July 1, 1906	Brookline Savings Bank.	$3\frac{9}{16}$	$2,500 00

LONGWOOD AVENUE BRIDGE.

Oct. 1, 1897	L9 to L20	$1,250 00	Oct. 1, 1906 an'ly to Oct. 1, 1917	Provident Inst. for Savings.	$3\frac{9}{16}$	$15,000 00
Mar. 1, 1898	L28 to L40	2,500 00	Mar. 1, 1906 an'ly to Mar. 1, 1918	Brookline Savings Bank.	$3\frac{4}{10}$	32,500 00
						$47,500 00

BOYLSTON STREET WIDENING.

April 2, 1900	BSW6 to BSW10	$20,000 00	Apr. 1, 1906 an'ly to Apr. 1, 1910	Order of the Town Treas.	3.15	$100,000 00
June 1, 1901	BSW15 to BSW20	3,500 00	June 1, 1906 an'ly to June 1, 1911	Warren Inst. for Savings, Charles'n	3.10	21,000 00
						$121,000 00

MANUAL TRAINING HIGH SCHOOL ($80,000), AND PUBLIC PLAYGROUNDS ($35,000).

Jan. 1, 1902	M21	$75,000 00	$7,500 anl'y Jan. 1, 1907 to " 1, 1912	Salem Sav. Bank	3.15	$45,000 00
Jan. 1, 1903	M25 to M31	4,000 00	Jan. 1, 1907 an'ly to Jan. 1, 1913	Com. of Mass.	$3\frac{3}{8}$	28,000 00
						$73,000 00

PUBLIC PLAYGROUNDS.

Date.	Numbers.	Amount each.	When payable.	To whom.	Interest.	Total Outstanding.
Nov. 1, 1898	M1 to M5	$5,000 00	Nov. 1, 1918	Salem Sav. Bank	3 10/4 %	$25,000 00
Mar. 1, 1899	M9	5,000 00	Mar. 1, 1919	Brookline Sav. Bank	3.10	5,000 00
do. do.	M10	20,000 00	Mar. 1, 1919	Salem Sav. Bank	3.10	20,000 00
July 1, 1901	M11 to M20	10,000 00	July 1, 1913 an'ly to July 1, 1922	Warren Inst. for Savings, Charles'n	3.15	100,000 00
Jan. 1, 1903	M35 to M44	2,500 00	Jan. 1, 1907 an'ly to Jan. 1, 1916	Bearer.	3½	25,000 00
do. do.	M45	2,000 00	Jan. 1, 1917	"	3½	2,000 00
do. do.	M46	500 00	Jan. 1, 1917	"	3½	500 00
do. do.	M47 to M52	2,500 00	Jan. 1, 1918 an'ly to Jan. 1, 1923	"	3½	15,000 00
do. do.	M56 to M72	1,250 00	Jan. 1, 1907 an'ly to Jan. 1, 1923	"	3½	21,250 00
do. do.	M76 to M92	1,250 00	Jan. 1, 1907 an'ly to Jan. 1, 1923	"	3½	21,250 00
						$235,000 00

COURT HOUSE AND POLICE STATION SITE.

Dec. 1, 1898	N8 to N10	$7,500 00	Dec. 1, 1906 an'ly to Dec. 1, 1908	Franklin Sav. Bank Boston.	3⅕	$22,500 00

BOYLSTON STREET WIDENING ($50,000), COREY HILL PARK ($11,500), AND LAND ADJOINING HIGH SCHOOL LOT ($13,500).

Jan. 1, 1901	O6 to O10	$7,500 00	Jan. 1, 1907 an'ly to Jan. 1, 1911	Com'rs of the Sink'g Funds of Fall River	3.10	$37,500 00

LAND ON TAPPAN STREET FOR SCHOOL AND PLAYGROUND.

Jan. 1, 1903	Q4 to Q20	$1,000 00	Jan. 1, 1907 an'ly to Jan. 1, 1923	Com. of Mass.	3⅜	$17,000 00

REED LOT, BOYLSTON STREET AND RESERVOIR LANE, FOR SCHOOL AND PLAYGROUND.

Date.	Numbers.	Amount each.	When payable.	To whom.	Interest.	Total Outstanding.
Jan. 1, 1903	R4 to R10	$1,800 00	Jan. 1, 1907 an'ly to Jan. 1, 1913	Com. of Mass.	3⅜%	$12,600 00

LAND CORNER OF HAMMOND AND NEWTON STREETS.

Jan. 1, 1903	S4 to S10	$1,200 00	Jan. 1, 1907 an'ly to Jan. 1, 1913	Com. of Mass.	3⅜	$8,400 00

PUBLIC PARK.

Jan. 1, 1903	T7 to T40	$500 00	$1,000 an'ly Jan. 1, 1907 to " 1, 1923	Brookline National Bank.	3½	$17,000 00
Jan. 1, 1903	T44 to T60	3,000 00	Jan. 1, 1907 an'ly to Jan. 1, 1923	Bearer.	3½	51,000 00
Jan. 1, 1903	T64 to T80	1,000 00	Jan. 1, 1907 an'ly to Jan. 1, 1923	Bearer.	3½	17,000 00
						$85,000 00

ALTERATION AND ENLARGEMENT OF PIERCE PRIMARY SCHOOL.

Jan. 1, 1904	U3 to U10	$4,000 00	Jan. 1, 1907 an'ly to Jan. 1, 1914	Order of Town Treasurer	3½	$32,000 00
Jan. 1, 1904	U19 to U50	1,000 00	$4,000 an'ly Jan. 1, 1907 to " 1, 1914	Bearer.	3½	32,000 00
						$64,000 00

WIDENING HARVARD AND WASHINGTON STREETS — LAND DAMAGES AND COST OF CONSTRUCTION.

Jan. 1, 1904	V3 to V10	$2,000 00	Jan. 1, 1907 an'ly to Jan. 1, 1914	Order of Town Treasurer	3½	$16,000 00
Jan. 1, 1905	V12 to V20	2,000 00	Jan. 1, 1907 an'ly to Jan. 1, 1915	Order of Town Treasurer	3 4/10	18,000 00
						$34,000 00

LAND FOR PUBLIC BUILDINGS—(WASHINGTON, SCHOOL AND PROSPECT STREETS.)

Date.	Numbers.	Amount each.	When payable.	To whom.	Interest.	Total Outstanding.
Jan. 1, 1904	W13 to W17	$1,000 00	Jan. 1, 1907	Bearer.	3½%	$5,000 00
do. do.	W18	500 00	Jan. 1, 1907	"	3½	500 00
do. do.	W19 to W23	1,000 00	Jan. 1, 1908	"	3½	5,000 00
do. do.	W24	500 00	Jan. 1, 1908	"	3½	500 00
do. do.	W25 to W29	1,000 00	Jan. 1, 1909	"	3½	5,000 00
do. do.	W30	500 00	Jan. 1, 1909	"	3½	500 00
do. do.	W31 to W35	1,000 00	Jan. 1, 1910	"	3½	5,000 00
do. do.	W36	500 00	Jan. 1, 1910	"	3½	500 00
do. do.	W37 to W41	1,000 00	Jan. 1, 1911	"	3½	5,000 00
do. do.	W42	500 00	Jan. 1, 1911	"	3½	500 00
do. do.	W43 to W47	1,000 00	Jan. 1, 1912	"	3½	5,000 00
do. do.	W48	500 00	Jan. 1, 1912	"	3½	500 00
do. do.	W49 to W53	1,000 00	Jan. 1, 1913	"	3½	5,000 00
do. do.	W54	500 00	Jan. 1, 1913	"	3½	500 00
do. do.	W55 to W59	1,000 00	Jan. 1, 1914	"	3½	5,000 00
do. do.	W60	500 00	Jan. 1, 1914	"	3½	500 00
do. do.	W61 to W65	1,000 00	Jan. 1, 1915	"	3½	5,000 00
do. do.	W66	500 00	Jan. 1, 1915	"	3½	500 00
do. do.	W67 to W71	1,000 00	Jan. 1, 1916	"	3½	5,000 00
do. do.	W72	500 00	Jan. 1, 1916	"	3½	500 00
do. do.	W73 to W77	1,000 00	Jan. 1, 1917	"	3½	5,000 00
do. do.	W78	500 00	Jan. 1, 1917	"	3½	500 00
do. do.	W79 to W83	1,000 00	Jan. 1, 1918	"	3½	5,000 00
do. do.	W84	500 00	Jan. 1, 1918	"	3½	500 00
do. do.	W85 to W89	1,000 00	Jan. 1, 1919	"	3½	5,000 00
do. do.	W90	500 00	Jan. 1, 1919	"	3½	500 00
do. do.	W91 to W95	1,000 00	Jan. 1, 1920	"	3½	5,000 00
do. do.	W96	500 00	Jan. 1, 1920	"	3½	500 00
do. do.	W97 to W101	1,000 00	Jan. 1, 1921	"	3½	5,000 00
do. do.	W102	500 00	Jan. 1, 1921	"	3½	500 00
do. do.	W103 to W107	1,000 00	Jan. 1, 1922	"	3½	5,000 00
do. do.	W108	500 00	Jan. 1, 1922	"	3½	500 00
do. do.	W109 to W113	1,000 00	Jan. 1, 1923	"	3½	5,000 00
do. do.	W114	500 00	Jan. 1, 1923	"	3½	500 00
do. do.	W115 to W119	1,000 00	Jan. 1, 1924	"	3½	5,000 00
do. do.	W120	500 00	Jan. 1, 1924	"	3½	500 00
						$99,000 00

CLASSIFICATION OF INTEREST RATES ON OUTSTANDING DEBT.

$164,388	at 4	per cent.
143,855	at $3\frac{5}{8}$	"
137,850	at $3\frac{9}{16}$	"
492,120	at $3\frac{1}{2}$	"
62,500	at $3\frac{4}{10}$	"
90,000	at $3\frac{3}{8}$	"
8,400	at $3\frac{35}{100}$	"
25,000	at $3\frac{1}{4}$	"
22,500	at $3\frac{1}{5}$	"
245,000	at $3\frac{15}{100}$	"
102,700	at $3\frac{10}{100}$	"
$1,494,313		

Summary of Rates of Interest and Approximate Amount of Interest Liability for the year ending January 31st, 1907, on Present and Prospective Debt.

$149,422	1 year at 4 per cent		$5,976 88
14,966	6 mos. at 4 "		299 32
129,040	1 year at $3\frac{5}{8}$ "		4,677 70
14,815	6 mos. at $3\frac{5}{8}$ "		268 53
115,650	1 year at $3\frac{9}{16}$ "		4,120 04
22,200	6 mos. at $3\frac{9}{16}$ "		395 45
491,520	1 year at $3\frac{1}{2}$ "		17,203 20
600	6 mos. at $3\frac{1}{2}$ "		10 50
60,000	1 year at $3\frac{4}{10}$ "		2,040 00
2,500	6 mos. at $3\frac{4}{10}$ "		42 50
90,000	1 year at $3\frac{3}{8}$ "		3,037 52
8,400	1 year at $3\frac{35}{100}$ "		281 40
25,000	1 year at $3\frac{1}{4}$ "		812 50
22,500	1 year at $3\frac{1}{5}$ "		720 00
225,000	1 year at $3\frac{15}{100}$ "		7,087 50
20,000	6 mos. at $3\frac{15}{100}$ "		315 00
98,000	1 year at $3\frac{10}{100}$ "		3,038 00
4,700	6 mos. at $3\frac{10}{100}$ "		72 87
$1,494,313			$50,398 91
	Add for past due coupons unpaid		450 00
	Add for borrowing in anticipation of taxes		5,000 00
			$55,848 91

ANNUAL EXHIBIT OF EXPENDITURES COMPARED WITH THE APPROPRIATIONS OF THE YEAR.

OBJECTS.	APPROPRIATIONS AND RECEIPTS	PAYMENTS.
Altering and Enlarging Pierce School	$14,901 66	$14,923 91
Assessors' Department	9,000 00	8,702 39
Auditing and Accounting Department	3,150 00	3,149 64
Bath House Maintenance	9,500 00	9,457 93
Brookline Avenue Widening	3,455 72	1,439 71
Brookline Cemetery Improvement	200 00	165 40
Cash Receipts	29 00	
Building Department	6,500 00	6,523 14
Celebration of the 200th Anniversary	5,000 00	3,432 88
Cash Receipts	26 90	
Columbia Street	230 00	
Committee on Financial Relations with State	250 00	
Contingencies	1,000 00	
Expended $874.62. Deduct amount chargeable to Police Department, $7.20.		867 42
Cottage Street	1,400 00	1,400 00
Cypress Place	887 50	887 50
Cypress Street Playground Improvement	2,000 00	1,000 00
Decoration Day	400 00	400 00
Dymoke Street	5,300 00	4,341 37
Engineering Department	13,000 00	
Cash Receipts	6 45	
Expended, $12,817.46. Deduct amount chargeable to Construction of Sewers, $8.		12,809 46
Evening Schools	2,250 00	2,186 86
Fire Alarm and Police Telegraph	7,350 00	7,322 91
Cash Receipts	87 08	
Fire Department	73,627 00	73,708 72
Cash Receipts	103 56	
Fourth of July Celebration	1,200 00	993 09
Funded Debt, Payment on		161,161 00
General School Expense	17,310 00	
Cash Receipts	15 26	
Expended, $17,959.31. Deduct amounts chargeable to High School, $27.46; Grammar and Primary, $630.92; Kindergartens, $0.60; Manual Training and Domestic Arts, $29.33: Vacation Schools, $3.55; Evening Schools, $6.91; Care of Town Hall, $15.35; Total, $714.12.		17,245 19
Grammar and Primary Schools	102,976 00	102,983 39
Griggs Road	2,500 00	2,408 93
Harvard and Washington Streets Widening	21,623 33	6,925 00
Health Department	34,000 00	37,434 55
Cash Receipts	5,277 36	
Heath School Lot Improvement	2,182 15	570 30
Heating, Lighting, and Power Plant	35,000 00	
High School	37,735 00	37,579 68

OBJECTS.	APPROPRIATIONS AND RECEIPTS	PAYMENTS.
Highway Department	$82,500 00	
Cash Receipts	537 43	
Expended, $85,424.79. Deduct amounts chargeable to Health Dept., $2,945.40; Care of Sewers, $381.89; Grammar and Primary Schools, $16.63; Park Department, $42; Griggs Road, $750.84; Cottage Street, $106.72; Two Hundredth Anniversary, $10.00; Brookline Avenue, $105.04; Sidewalks, $235.58. Total, $4,594.10.		$80,830 69
Howe Lot Improvement, Freight Yards	2,914 35	444 06
Interest on Funded Debt	57,389 55	55,723 89
Interest on Temporary Loans	5,000 00	4,544 31
Kindergartens	15,822 00	15,665 31
Land for Public Playgrounds	46,768 01	10,370 95
Lawrence School Renovation	4,500 00	3,748 28
Lee Street Construction	968 35	44 00
Legal Expense	5,000 00	
Expended, $7,198.28. Deduct amount chargeable to Pierce Grammar School Claims, $2,200.00.		4,998 28
Lighting Streets	56,500 00	55,026 17
Manual Training and Domestic Arts	24,441 00	23,747 69
Middlesex Road	1,000 00	
Municipal Gymnasium	100,000 00	
New Library Plans	2,500 00	873 93
New Manual Training High School Furnish'gs	2,677 02	854 07
New Pierce Primary School Furnishings	4,500 00	4,485 52
Park Maintenance	14,725 00	
Cash Receipts	150 74	
Expended, $15,086.20. Deduct amounts chargeable to Dymoke Street, $318.40; Celebration of Fourth of July, $5.00; Old Brookline Cemetery, $151.35. Total, $474.75		14,611 45
Pierce Grammar School Claims	2,200 00	2,200 00
Pierce Primary School Grounds Improvement	2,000 00	2,000 00
Police Department	68,835 00	68,491 01
Cash Receipts	12 40	
Poor, Support of	8,000 00	8,950 63
Cash Receipts	956 93	
Public Library	20,000 00	20,459 88
Cash Receipts	723 23	
Reservoir Road	1,200 00	
Selectmen's Department	10,000 00	9,475 45
Sewers and Drains, Care of	5,000 00	3,682 92
Sewer Extension	25,000 00	8,215 36
Sidewalks	17,000 00	16,709 01
Cash Receipts	51 02	
Soldiers' Relief	1,000 00	1,664 00
Cash Receipts	1,246 00	
Surface Water Drains	12,000 00	10,388 18
Taxes: County Tax	90,370 28	90,370 28
Metropolitan Park Tax	43,384 54	43,384 54
Metropolitan Sewer Tax	75,817 23	75,817 23
State Tax	112,200 00	112,200 00

OBJECTS.	APPROPRIATIONS AND RECEIPTS	PAYMENTS.
Temporary Loans, Payment of		$365,000 00
Town Buildings, Repairs of	$4,000 00	3,461 79
Cash Receipts	16 20	
Town Clerk's Department	7,550 00	6,125 97
Town Hall, Care of	5,000 00	4,922 62
Cash Receipts	13 50	
Town Reports and Warrants, Printing of	4,000 00	3,579 96
Town Stable Additions	3,562 25	
Treasurer and Collector's Department	8,000 00	7,922 05
Tree Planting	7,000 00	7,051 16
Cash Receipts	51 16	
Vacation Schools	1,600 00	1,598 42
Verndale Street	470 00	
Walnut Hills Cemetery Gateway	800 00	792 48
Water Board, Salary of	1,500 00	1,500 00
Water Works, Extension of	13,000 00	
Cash Receipts	2,263 74	
Expended, $13,926.12. Deduct amounts chargeable to Highways, $8.83; Care of Town Hall, $2 50; Park Department, $18.50. Total, $29.83.		13,896 29
Water Works, Maintennance of	27,000 00	27,179 49
Cash Receipts	200 00	
Water Meters	15,000 00	14,994 38
Water Works, Superintendent of	3,000 00	2,874 99
Water Registrar, Salary of	1,800 00	1,800 00
Watering Streets	18,318 75	18,318 75
Weights and Measures, Department of	550 00	522 97
Cash Receipts	62 64	
		$1,751,538 78

CASH ON HAND AND TREASURY RECEIPTS IN DETAIL.

Totals.			Items.
$95,312 88	Balance on hand Feb. 15, 1905:		
	Borrowed and unexpended		$63,293 00
	From Tax Levy, appropriated and unexpended		24,477 69
	General Fund, unappropriated		7,542 19
400,000 00	**1. Borrowed.**		
	In Anticipation of Taxes:		
	Eliot National Bank, Boston		100,000 00
	First National Bank, Boston		215,000 00
	Provident Inst'n for Savings, Boston		50,000 00
	New Water Meters:		
	Warren Inst'n for Savings, Charlestown		15,000 00
	Harvard and Washington Street widening		20,000 00
	INCOME.		
962,057 28	**2. Tax Levy, 1905**		962,057 28
96,305 61	**3. Levies of Previous Years.**		
	1904		94,480 77
	1903		1,216 00
	1902		304 00
	1901		50 00
	1900		68 24
	1899		28 60
	1898		16 00
	1897		4 00
	Suspense account		138 00
292,768 60	**4. Corporation and Bank Taxes.**		
	Commonwealth of Massachusetts:		
	Corporation Tax received in March, 1905	$14,054 21	
	Corporation Tax received in December, 1905	218,067 25	
			232,121 46
	National Bank Tax received in March, 1905	$1,558 88	
	National Bank Tax received in December, 1905	25,888 64	
		$27,447 52	
	Deduct State's proportion	576 82	
			26,870 70
	Street Railway Tax		29,133 39
	Boston Elevated Railway Tax		4,643 05
16,309 37	**5. Sewer Assessments.**		
	Unapportioned		11,402 64
	Apportioned		4,906 73
81,811 65	**6. Water Rates.**		
	Consumers by Meter Rates		80,977 34
	Consumers by Fixture Rates		833 81
	Meter Rentals		50
$1,944,565 39	*Amount carried forward.*		

Totals.			Items.
$1,944,565 39	*Amount brought forward.*		
4,609 08	**7. Rents.**		
	E. F. Mullowney, house, Gorham avenue		$600 00
	Jerry Bond, house, Newton street		700 00
	County of Norfolk (Court rooms)		2,000 00
	W. Y. Gross, Janitor Town Hall		115 00
	Walter F. Taylor, Collins' house		125 00
	A. C. Cruchet, house, 375 Washington street		266 64
	T. F. Thompson, " 351 " "		175 00
	Arthur Sturgis " 80 School street		299 97
	F. F. Forbes " 82 " "		299 97
	Albert H. Wood, use of land		7 50
	Est. of Thos. Chamberlain, grass, Dean road		5 00
	H. B. Burley, grass, Newton street		15 00
3,064 88	**8. Licenses.**		
	Dog:		
	County of Norfolk		2,678 88
	Druggists':		
	Charles A. Bass	$1 00	
	Arthur W. Bowker	1 00	
	J. Everett Brown	1 00	
	Thos. E. Burns	1 00	
	G. Irving Gilcreas	1 00	
	Louis H. Graves	1 00	
	Alfred J. Hayman	1 00	
	David C. Hickey	1 00	
	G. Richard Hinckley	1 00	
	John L. McGown	1 00	
		$10 00	
	Deduct State's proportion 25% of Druggist's Licenses	2 50	
			7 50
	Auctioneers', Carriage, Employment, Billiard and Pool, Peddlers', Junk, Gas Fitters' and Plumbers'		378 50
1,196 16	**9. Court Fines.**		
	Brookline Municipal Court		1,178 16
	County of Norfolk		18 00
5,433 50	**10. Bath House.**		
	Geo. S. Rich, Superintendent		5,433 50
3,963 12	**11. Schools: Tuition from Non-Resident Pupils.**		
	High School		575 00
	Grammar and Primary		3,233 12
	Kindergartens		155 00
7,261 57	**12. Interest.**		
	Bank Deposits		2,482 58
	Overdue Taxes		4,141 92
	Sewer Assessments		637 07
249 60	**13. Miscellaneous.**		
	W. Y. Gross, sale of old buildings, etc.		243 60
	Richard Holmes, redemption of tax titles		3 00
	Edw. M. Skinner, " " " "		1 00
	Emma J. Glazier, " " " "		2 00
$1,970,343 30	*Amount carried forward.*		

Totals.			Items.
$1,970,343 30	*Amount brought forward.*		
11,830 60	**14. Reimbursements.**		
	General School Expenses:		
	George I. Aldrich, Supt.	$14 93	
	Fred H. Robinson, Clerk . . .	33	
			$15 26
	Public Library:		
	Louisa M. Hooper, Librarian		723 23
	Maintenance of Water Works:		
	W. A. Gates		200 00
	Extension of Water Works:		
	Sundry Persons		2,263 74
	Park Department:		
	American Bonding Co. for Chas. R. McKay	$73 74	
	David H. Sheehan, Supt., sale of old material	2 00	
	Richard Johnson	22 00	
	A. H. French	10 00	
	Sundry Persons, sales of wood .	43 00	
			150 74
	Planting Trees:		
	Usip Perrin, Supt.	$34 16	
	John E. Cousens Coal Co. . . .	10 00	
	Henry Ricker	2 00	
	H. P. Hood & Sons	5 00	
			51 16
	Old Brookline Cemetery:		
	Abbie G. Cheever, interment	$5 00	
	Charles P. Trowbridge, "	5 00	
	William C. Leonard, "	5 00	
	Edith Heath, "	6 00	
	Geo. H. Grigg & Son, deposit in tomb	8 00	
			29 00
	Highway Department:		
	Chas. R. Adams	$5 25	
	Brookline Gas Light Co.	108 95	
	Michael Driscoll, Supt.	25	
	H. S. Freeman	5 25	
	Edwin B. Holmes	50 00	
	T. J. McGarry	12 71	
	Francis Mealy	30 00	
	Joseph Orlinsky	25 00	
	J. H. Sullivan	73 52	
	P. Sutherland	11 40	
	New Eng. Tel. & Tel. Co. . . .	215 10	
			537 43
	Sidewalks:		
	J. G. Taylor	$12 90	
	Mortimer Sullivan	2 00	
	Frank M. Seamans	25 26	
	Harry L. Brown	10 86	
			51 02
$1,982,173 90	*Amount carried forward.*		

Totals.		Items.
$1,982,173 90 . *Amount brought forward.*		
Fire Dept.:		
B. W. Neal, Commissioner . . .	$75 11	
W. W. Estabrook "	28 45	
		103 56
Police Dept.:		
A. W. Corey, Chief, use of ambulance, etc.		12 40
Fire Alarm and Police Tel.:		
Francis Mealey	$20 00	
Haskins Montague	67 08	
		87 08
Weights and Measures:		
W. E. Ward, fees	$56 88	
John S. Meaney, fees	5 26	
New York Central & H. R. R. R.	50	
		62 64
Health Dept.:		
Care and treatment of sundry persons at hospital	$2,001 75	
Commonwealth of Mass. . . .	461 42	
City of Boston	1,616 92	
City of Cambridge	96 42	
Town of Milton	392 84	
City of Lynn	98 56	
Town of Manchester	98 56	
Town of Wellesley	92 14	
Boston Con. Gas Co.	13 17	
Otis Shepard	6 89	
Heirs of Robt. Davis	3 73	
W. E. Ward	209 00	
W. W. Esty	35	
W. E. Nason	3 00	
L. Seldner	4 05	
Est. of Geo. F. Winch	11 00	
C. H. Poor	14 29	
John Cronin	10 80	
James Marshall	6 00	
C. E. Cotting, Agent	43 28	
Harriet Cutler	7 29	
Thos. J. Barry	6 00	
F. H. Osgood	30 50	
Dr. F. P. Denny	49 40	
		5,277 36
Poor:		
Commonwealth of Mass. . . .	$317 91	
City of Boston	112 21	
City of Somerville	105 75	
City of Newton	75 70	
Town of Hingham	98 00	
Jerry Bond	60 00	
W. W. Esty	30 60	
John Kelley and Jas. T. McDermott	47 35	
Fred'k E. Austin, Guardian . .	96 11	
$1,982,173 90 . *Amount carried forward.*		

Totals.			Items.
$1,982,173 90	*Amount brought forward.*		
	Michael J. Hanley	$2 30	
	Owen Geary	5 00	
	Mary O'Neil	2 00	
	J. J. Waters	4 00	
			956 93
	Soldiers' Relief:		
	Commonwealth of Mass. . . .	$1,246 00	
	Engineering Dept.:		
	H. A. Varney, sale of Town Maps	6 45	
	Care of Town Hall:		
	W. Y. Gross, Janitor	13 50	
	Reimbursement for damages.		
	Repairs of Town Buildings:		
	Sundry Persons	16 20	
	Reimbursement for damages.		
	Celebration of the 200th Anniversary:		
	Edward W. Baker, Town Clerk	26 90	
	Sale of Badges.		
$1,982,173 90	Cash Balance from previous year and Total Receipts.		

TREASURY PAYMENTS IN DETAIL.

APPROPRIATED. EXPENDED.

1. Schools.

HIGH SCHOOL.

INSTRUCTORS:	
George P. Hitchcock	$1,662 50
Daniel S. Sanford	1,837 50
John C. Packard	2,500 00
Maro S. Brooks	2,423 75
Arthur W. Roberts	2,800 00
William L. Snow	1,847 50
Elmer Case	2,223 75
Mary P. Frye	1,200 00
Anna M. Johnson	1,200 00
Lulu G. Adams	1,200 00
Abbie L. Paige	1,023 75
Bertha C. Marshall	1,123 75
Mary I. Platt	1,123 75
Lillie C. Smith	950 00
Elsie M. Sites	498 75
Frances E. Brooks	525 00
Alice H. Spaulding	973 75
Anna R. Liden	523 75
Irene Weir	1,200 00
Florence E. Greene	236 25
M. Elizabeth Stone	546 25
Willard F. Perry	460 00
Claribel Moulton	522 50
Mabel P. Bailey	475 00
John A. Marsh, substitute	77 00
Emma C. Bonfoey, substitute	6 00
JANITORS:	
Henry M. Cook	1,079 52
Harry E. Hall	468 00
Arthur E. Trask	364 50
Janitresses	105 84
	$31,178 36

HEATING, REPAIRS AND SUPPLIES:	
Longmans, Green & Co.	$1 65
James H. Boody	4 40
Atkinson, Mentzer & Grover	23 10
A. T. Thompson & Co.	24 60
Conant Bros. Co.	4 50
J. H. Hatfield	42 61
Robey-French Co.	1 19
Oliver Ditson Co.	45 03
F. H. McMahan	58 20
Edward E. Babb & Co.	92 61
De Wolfe, Fiske & Co.	7 23
Amount carried forward	$305 12

APPROPRIATED.	EXPENDED.
Amount brought forward . .	$305 12
Henry M. Cook	67 16
Lillie C. Smith	21 65
J. C. Packard	55 09
Mass. Wharf Coal Co.	489 92
Kenrick Bros.	131 87
D. C. Heath & Co.	206 68
C. A. W. Spencer	112 20
Wadsworth, Howland & Co. . .	33 77
Boston Straw Board Co. . . .	6 55
Eagle Oil & Supply Co.	35 35
Wright & Ditson	91 83
Meade, Dodge Co.	7 10
Blodgett Clock Co.	62 97
American Book Co.	119 16
Walworth Mfg. Co.	24 47
A. H. Dyer	35 00
Andrew J. Lloyd & Co.	5 50
L. E. Knott App. Co.	188 51
O. B. Delano's Sons	142 14
Columbia Refining Co.	24 07
Ginn & Co.	136 96
B. W. Neal & Co.	10 75
Kenney Bros. & Wolkins . . .	143 78
C. A. Delano	5 53
W. D. Paine	39 46
J. P. Mackey	20 54
W. D. Morrison	14 25
Harvard University	19 60
J. L. Whiting Son Co.	21 34
Arthur W. Hall Scientific Co. . .	13 43
Laurin Hovey Martin	4 30
D. S. Sanford	18 42
John F. Fleming	7 30
D. Appleton & Co.	18 34
W. A. Goodwin	186 94
T. F. McMahon & Co.	4 80
Silver, Burdett & Co.	69 31
George L. Gardner	6 00
Boston Music Co.	5 40
Wm. Read & Sons	14 78
H. Churchill	40 00
F. H. Gilson & Co.	6 65
Hartvig Nissen	2 40
Hayes & Co.	48 13
Pettingill–Andrews Co	14 14
General Electric Co.	1 02
E. S. Ritchie & Sons	16 07
Herbert A. Snow	15 00
Irene Weir	5 70
Prèe Bros.	21 50
T. R. Marvin & Sons	90 50
Lincoln I. Leighton	157 79
Morse Bros. Paper Box Co. . .	9 38
M. F. Roberts	7 50
Library Bureau	4 88
N. G. Wood & Sons	1 04
Jenney Mfg. Co.	8 25
Amount carried forward . .	$3,377 29

APPROPRIATED.	EXPENDED.
Amonnt brought forward . .	$3,377 29
Florence E. Greene	1 48
Ribbon Store	10 53
Met. Coal Co.	830 72
Brookline Wood Yard	38 54
C. A. Pons	87 75
Dennison Mfg. Co	3 98
Andrews & Church	2 47
Chas. W. Sever & Co.	10 00
Mary I. Platt	22 74
Eugene Dietzgen Co.	3 50
John Cook	13 95
F. F. Muldowney	27 00
Robart Bros.	66 53
Adams, Cushing & Foster . . .	103 30
A. Vogel & Son	5 55
F. E. Palmer	17 00
J. A. Swasey	35 00
The Schoenhof Book Co. . . .	3 20
Foster & Wiley Co.	176 13
Allyn & Bacon	167 18
H. J. Murray & Co.	259 99
Bernard Malone	10 44
Neostyle Co.	17 60
J. L. Hammett Co.	26 15
David Farquhar	103 36
W. A. Wood Co.	1 00
The Holtzer-Cabot Electric Co. .	4 20
Seth W. Fuller & Co.	4 91
Eberbach & Son	2 50
H. H. Carter & Co.	7 00
Remington Typewriter Co. . .	10 30
H. E. Remington & Co	5 25
Emier & Amend	6 60
Wm. Sundell	273 52
Houghton, Mifflin & Co.	23 33
W. B. Jones	161 25
Benjamin H. Sanborn & Co. . .	16 67
P. P. Caproni & Bros.	49 00
Henry Holt & Co.	29 64
Herbert F. W. Lyons	6 20
Tufts College Book Store . . .	3 00
Paine Furniture Co.	18 90
Roberts Iron Works Co.	6 00
Samuel Ward Co.	3 60
Crosby Steam Gauge & Valve Co.	6 07
Harvard Co-op. Society Co. . .	18 28
Paine Bros.	50
The Macmillan Co.	17 10
Armstrong Cork Co.	2 50
Anna C. Bragg	12 20
India Alkali Works	28 45
Frank E. Small	1 30
Hopkinson & Holden	4 00
T. F. Thompson	1 25
Lopas Cleansing Co.	1 00
Narragansett Machine Co. . . .	190 40
Foster Bros.	2 75
Amount carried forward . .	$6,340 05

Appropriated.			Expended.
	Amount brought forward . .	$6,340 05	
	A. L. Paige	2 00	
	Guy S. Lowman	4 50	
	F. O. A. Schwarz	13 50	
	Sibley & Co.	3 13	
	E. J. Hayes & Co.	1 25	
	Chandler & Farquhar & Co. . .	1 25	
	B. W. Neal	3 48	
	P. J. Burns	4 70	
	General School expense	27 46	
		$6,401 32	
$37,735 00	Total expenditure for High School		$37,579 68

1. Grammar and Primary Schools.

J. ELLIOT CABOT.

Instructors:	
Minnie D. Brasor	$725 00
Grace A. Bosworth	700 00
Mary E. Kingsbury	786 87
Janitor:	
Michael Fahey	337 55
	$2,549 42

EDWARD DEVOTION.

Instructors:	
Henry W. Holmes	$1,500 00
Edith E. Wright	750 00
Elizabeth M. Stebbins	761 88
A. Gertrude Deane	367 50
Cecile E. Harris	725 00
Marion M. Thomas	725 00
Anna M. Williams	725 00
Abby J. Prouty	725 00
Mary E. Raymond	725 00
Adella M. Boutwell	725 00
Florence A. Oliver	711 88
Nellie N. Litchfield	320 63
Janitor:	
John McGinnis	750 06
	$9,511 95

HEATH.

Instructors:		
J. Sherman Richardson	$1,895 00	
Ellen E. Barker	736 87	
Julie M. Jones	725 00	
Jennie A. Orendorff	711 88	
Anna F. Gragg	711 88	
Catherine G. O'Brien	725 00	
Amounts carried forward . .	$5,505 63	$37,579 68

Amounts brought forward . .	$5,505 63	$37,579 68
Annie L. Bangs	711 88	
E. Adella Beebe	661 88	
Margaret C. O'Hearn	725 00	
JANITOR:		
Chas. G. Johnson	646 06	
Janitresses	379 39	
	$8,629 84	

LAWRENCE.

INSTRUCTORS:	
Elizabeth W. Bean	$1,800 00
Edith A. Mayberry	436 87
Sarah E. Bruce	761 88
Josephine S. Taylor	725 00
Martha W. Bangs	725 00
Cora W. Reed	725 00
C. Gertrude Knox	711 88
Flora L. Thrasher	130 00
JANITOR:	
Frank H. Flanders	630 00
	$6,645 63

WILLIAM H. LINCOLN.

INSTRUCTORS:	
John F. Scully	$1,350 00
George L. Farley	650 00
Mary A. Connor	661 87
Adela F. Rockwood	761 88
Lillian H. MacConville	725 00
Theresa G. O'Rourke	725 00
Emma D. Larrabee	380 62
Dorcas C. Higgins	725 00
Josephine Courtright	700 00
Mary A. White	725 00
Mary Bayfield	675 00
Jennie F. Hayden	706 24
Rose E. Ryan	725 00
Abbie F. Hearn	675 00
Agnes E. Walker	700 00
Patience A. Ballentine	661 88
Emma L. Wiswell	628 12
Eva W. Cook	725 00
Helen A. Hicks	628 13
J. Winslow King	33 75
Alice M. Lilly	467 50
JANITORS:	
Owen Carey	693 49
Richard Kelleher	288 23
Stephen W. Madden	19 91
Janitresses	643 88
	$15,675 50

Amount carried forward . .	$37,579 68

APPROPRIATED.		EXPENDED.
Amount brought forward .		$37,579 68
LONGWOOD.		
INSTRUCTORS:		
Agnes Andrews	$393 75	
Sarah M. Keeler	711 88	
Charlotte L. True	332 50	
JANITOR:		
Michael Fahey	216 39	
	$1,654 52	
NEWTON.		
INSTRUCTOR:		
Ethel Wood	$600 00	
JANITOR:		
William B. Webber	100 00	
	$700 00	
THOMAS PARSONS.		
INSTRUCTORS:		
Minnie P. Massé	$786 87	
Nellie G. Maconachie	648 75	
Hattie L. Carr	308 12	
Christina M. Jacobsen	253 13	
Ida M. Skipper	14 00	
JANITOR:		
John J. Nyhen	328 25	
	$2,339 12	
PIERCE.		
INSTRUCTORS:		
Mary McSkimmon	$2,000 00	
Maria E. Gardner	786 87	
Ada E. Chevalier	786 87	
Lena B. Winter	761 88	
Minnie E. Fales	761 88	
Alice M. Nelson	725 00	
Adelaide D. Walsh	725 00	
Jennie M. Alden	725 00	
Bertha B. Cobb	711 88	
Emma A. George.	630 93	
Mary E. Buckley	725 00	
Ethel A. Tillinghast	725 00	
Nellie M. Goodrich	725 00	
Margaret E. Malone	755 00	
Abby F. Bosworth	725 00	
Alice R. Harper	686 87	
Ellen P. Low	725 00	
Miriam F. Babbitt	711 88	
Maybelle E. Knight	619 37	
Cordelia R. Kingman	619 37	
Amounts carried forward . .	$15,632 80	$37,579 68

Appropriated.		Expended.
Amounts brought forward . .	$15,632 80	$37,579 68
Janitors:		
Edward Moran	789 38	
Thos. F. Costello	618 15	
George A. Meade	473 20	
Janitresses	156 20	
	$17,669 73	

JOHN D. RUNKLE.

Instructors:		
Ellen S. Baker	$1,571 25	
Eleanor B. Mitchell	700 00	
Florence Barnard	748 75	
Blanche E. Henshaw	725 00	
Jessie E. Burton	700 00	
Edna G. Potter	661 88	
Florence C. Lamson	711 88	
Ida B. Jamieson	686 87	
Marion E. Weld	772 50	
Janitors:		
Thos. Hartigan	787 37	
N. Oscar Chase	55 12	
John A. McCue	142 91	
	$8,263 53	

SEWALL.

Instructors:		
Hattie F. Paul	$687 81	
Florence C. Bliss	711 88	
Deborah Howland	560 63	
Grace E. Pendleton	700 00	
Janitors:		
Richard Kelleher	361 03	
Stephen W. Madden	5 71	
	$3,027 06	

ROBERT C. WINTHROP.

Instructors:		
Annie G. Molloy	$786 87	
Elsie V. Robbins	589 06	
Anna M. Taylor	725 00	
Janitor:		
John Nyhen	347 00	
	$2,447 93	

SPECIAL INSTRUCTORS.

Annie B. Chamberlain (drawing)	$950 00	
Edith H. Snow (music)	650 00	
	$1,600 00	
Amount carried forward . .		$37,579 68

APPROPRIATED.		EXPENDED.
Amount brought forward . .		$37,579 68
SUBSTITUTES.		
Mary A. Strong	$1 50	
Maybelle E. Knight	67 50	
J. Winslow King	67 50	
Cordelia R. Kingman	67 50	
Grace Eaton	600 00	
Timothy H. O'Connor	90 00	
Edda C. Locke	600 00	
Minnie P. Ashworth	105 00	
Margaret Whiting	8 00	
Mary E. Weber	194 00	
Edith L. Burr	98 25	
Elvera Bloom	10 00	
Sarah P. Coop	16 50	
Mary E. Donovan	26 00	
Gertrude A. Fuller	5 00	
Persis Sherman	234 25	
Flora L. Thrasher	81 25	
Agnes Gavan	28 50	
Marion F. Stiles	18 50	
Christina M. Jacobsen	67 50	
Florence Bulson	5 00	
Katherine F. Whalon	60 00	
	$2,451 75	
Total salaries of Teachers and Janitors in Grammar and Primary Schools	$83,165 98	
HEATING, REPAIRS AND SUPPLIES:		
D. Appleton & Co.	$61 52	
Thompson, Brown & Co. . . .	68 25	
Ginn & Co.	903 12	
Adams, Cushing & Foster . . .	548 30	
Silver, Burdett & Co.	650 94	
Dennison Mfg. Co.	29 69	
Thos. F. Costello	34 93	
Felix R. King	21 00	
Houghton, Mifflin & Co.	87 75	
B. W. Neal & Co.	31 08	
Narragansett Mach. Co.	21 95	
Educational Pub. Co.	15 12	
Milton Bradley Co.	27 73	
Ideal Vent. Co.	3 75	
J. L. Hammett Co.	118 37	
Frank H. Flanders	33 44	
Bridget L. Moran	51 95	
Richard Kelleher	24 80	
J. A. Curry	88 64	
Paine Furniture Co.	65 10	
Paine Bros.	113 09	
T. F. McMahon & Co.	59 79	
Edward E. Babb & Co.	198 10	
Milton F. Reynolds	43 53	
J. P. Mackey	92 49	
Lincoln I. Leighton	919 15	
Amounts carried forward . .	$4,313 58	$37,579 68

APPROPRIATED.		EXPENDED.
Amounts brought forward . .	$4,313 58	$37,579 68
Mass. Wharf Coal Co.	1,142 70	
Kenrick Bros.	598 42	
Wm. D. Morrison	197 12	
Frank B. Connor	109 08	
S. Homer Woodbridge	44 42	
J. Hayes	4 85	
John E. Cousens Coal Co. . . .	46 76	
D. C. Heath & Co.	92 13	
Wadsworth, Howland & Co. . .	218 32	
Boston Straw Board Co.	2 75	
Eagle Oil & Supply Co.	37 24	
DeWolf, Fiske & Co.	13 50	
Kenney Bros. & Wolkins	688 34	
Brookline Gas Light Co.	182 81	
Prée Bros.	15 95	
United Soc. Christian Endeavor	3 12	
Dodge Mfg Co.	1 75	
Jenny Mfg. Co.	10 00	
George R. Emerson	23 40	
F. E. Palmer	32 30	
Bunkio Matsuki	62 69	
India Alkali Works	54 05	
Mason & Hamlin Co.	24 30	
The Davis Press	1 50	
Powder House Novelty Co. . .	5 00	
Yamanaka Co.	8 10	
Samuel Ward Co.	8 72	
C. A. Pons	193 25	
H. R. Head	75	
Derby Desk Co.	32 50	
John F. Fleming	202 60	
Benj. F. Dwyer	7 14	
F. H. Robinson	32 90	
Kenney Bros. & Wolkins . . .	392 33	
W. D. Paine	35 05	
P. J. Burns	10 10	
Rand, McNally & Co.	43 20	
Hobbs & Warren Co.	2 25	
Foster & Wiley Co.	3 25	
George H. Walker & Co.	20 00	
C. A. W. Spencer	100 35	
C. S. Hammond & Co.	5 00	
American Book Co.	404 60	
Denton Bros.	10 00	
Sarah M. Keeler	1 00	
Walter H. Baker & Co.	2 25	
John McCarthy & Sons	85 59	
W. A. Goodwin	37 68	
F. H. McMahon	439 73	
G. H. Pike	26 75	
George L. Gardner	90 50	
Frost & Adams Co.	5 45	
Stone & Forsythe	1 75	
Houghton, Mifflin Co.	46 12	
Carter, Rice & Co.	11 48	
Los Angeles Co.	1 00	
J. W. Streeter	2 00	
Amounts carried forward . .	$10,189 68	$37,579 68

APPROPRIATED.		EXPENDED.
Amounts brought forward . .	$10,189 47	$37,579 68
Atkinson, Mentzer & Grover . .	9 39	
Oliver Ditson Co.	22 69	
J. F. & D. J. Quinn	7 19	
Robart Bros.	31 03	
M. J. O'Hearn	31 50	
Benj. H. Sanborn & Co.	394 33	
Chas. Scribner's Sons	41 90	
Elizabeth W. Bean	11 00	
Met. Coal Co.	4,842 34	
Masury, Young & Co.	96 45	
Johnson Service Co.	9 50	
Wm. J. McMullen	2 50	
P. P. Caproni & Bros.	8 00	
C. R. Jonsson	6 60	
Hattie F. Paul	1 40	
The Schoenhof Book Co. . . .	1 80	
Annie B. Chamberlain	9 00	
Annie R. Mackey	2 73	
A. S. McKenna	1 25	
Thos. J. Kelley	48 25	
John Keegan	311 79	
F. F. Muldowney	135 97	
Brookline Wood Yard	158 41	
Minnie P. Massé	6 47	
Joseph E. Owens	33 98	
Foster Bros.	5 25	
B. W. Neal	40	
Maynard, Merrill Co.	5 00	
W. C. Westman	40 05	
Chandler & Barber	8 13	
T. C. Edgerly	118 28	
Hartvig Nissen	25 00	
Thos. Hartigan	5 00	
American School Furn. Co. . .	47 00	
Mellish, Byfield Co.	23 00	
Boston Plate & Window Glass Co.	27 45	
Longmans, Green & Co.	17 17	
Frank E. Small	23 12	
Daniel Hunt	96 34	
John Cook	152 86	
J. A. Pinner	79 57	
T. F. Thompson	53 84	
David Farquhar	209 29	
W. A. Wood & Co.	21 00	
Chas. A. Lunney	37 77	
Smith & Anthony Co.	27 00	
Continental Grate Co.	2 43	
Hand Bros.	176 19	
P. J. Cantwell	162 49	
John J. Nyhen	16 16	
Lothrop, Lee & Shepard Co. . .	1 62	
Johnson Bros.	287 53	
Thos. Mahon	277 06	
Eagle Iron Foundry Co.	24 00	
Field & Copeland	10 55	
H. W. Holmes	8 00	
Edward Moran	19 23	
Amounts carried forward . .	$18,422 72	$37,579 68

APPROPRIATED.			EXPENDED.
	Amounts brought forward . .	$18,422 72	$37,579 68
	W. B. Jones	141 82	
	John L. Whiting & Son Co. . .	3 16	
	Blodgett Clock Co.	50 31	
	J. H. Hatfield	42 12	
	E. M. Cundall & Son	20 50	
	O. B. Delano's Sons	31 14	
	C. A. Delano	13 76	
	A. H. Cornell	13 50	
	H. H. Carter & Co.	6 27	
	F. S. Webster & Co.	1 00	
	Thos. F. Swan	2 00	
	Chas. F. Robinson	3 25	
	M. D. Mealy & Co.	86 64	
	C. F. Hovey & Co.	1 00	
	Essex Pub. Co.	57 00	
	A. Storrs & Bement Co.	31 05	
	N. C. Hayner Co.	12 40	
	Shepard, Norwell Co.	2 25	
	George A. Weld	4 91	
	T. D. Whitney & Co.	13 75	
	John Lane	5 00	
	Yeoman & Erbe Mfg. Co. . . .	5 50	
	Spencer J. Steinmetz	14 11	
	Pittsburg Plate Glass Co. . . .	4 00	
	W. W. Rawson & Co.	3 50	
	Henry W. Goodwin & Co. . . .	18 00	
	Globe Stamp Works	65	
	F. Joseph Untersee	10 00	
	Chas. H. Robie	2 80	
	Jas. H. Boody	3 00	
	E. J. Hayes & Co.	1 82	
	Hopkinson & Holden	24 00	
	George W. Green	9 45	
	Lopas Cleansing Co.	1 00	
	Stuart-Howland Co.	1 12	
	Little, Brown & Co.	9 60	
	F. A. Walker & Co.	9 00	
	Albert B. Franklin	1 00	
	Library Bureau	1 13	
	Patterson Lubricating Co. . . .	33 30	
	Danforth & Co.	3 90	
	Boston Consolidated Gas Co. .	46 50	
	Jas. J. Lynch & Co.	93	
	Highway Dept.	16 63	
	General School Expense	630 92	
		$19,817 41	
$102,976 00	Total expended for Grammar and Primary Schools		102,983 39
	1. Kindergartens.		
	INSTRUCTORS:		
	Annie B. Winchester	$600 00	
	Louise E. Finney	500 00	
	Amounts carried forward . .	$1,100 00	$140,563 07

APPROPRIATED.		EXPENDED.
Amounts brought forward . .	$1,100 00	$140,563 07
Mary McNutt	600 00	
Flora H. Clifford	473 75	
Betsey Bean	600 00	
Cornelia Gould	381 25	
Fanny W. Kingsbury	210 00	
Sophie E. Butler	462 50	
Harriet B. Stodder	700 00	
Susie H. Nason	500 00	
Katharine Wentworth	600 00	
Grace A. Potter	345 00	
Helen T. O'Reilley	137 50	
Grace W. Morrill	600 00	
Margaret C. Houghton	473 75	
Lucy H. Maxwell	600 00	
Alice H. Shaw	600 00	
Marguerite A. Long	323 75	
Adeline T. Joyce	600 00	
Margaret C. Seaver	40 00	
Grace Kimball	300 00	
A. Eleanor Dresser	350 00	
Myrtle L. Lyman	82 50	
Sibyl M. Grimes	165 00	
Nina F. Walter	4 00	
Lucia Young	36 00	
Grace Bundy	4 00	
Lillian M. Bonelli	166 25	
Laura W. Shapleigh	22 50	
	$10,477 75	
MAIDS:		
Louisa Lynch	$90 00	
Jane Gallagher	100 00	
Grace Gallagher	100 00	
Mary Dwyer	100 00	
Lizzie Gallagher	52 50	
Maggie Cabot	90 00	
Mary J. O'Neil	52 50	
Eva Keenan	100 00	
Mary J. Keady	100 00	
Mary Haggerty	147 50	
Mary Mulvey	7 50	
Minerva B. Lyon	25 00	
Mary Cranwell	10 00	
Leanna A. Hicks	10 00	
	$985 00	
JANITORS:		
Edward Moran	$53 04	
Thos. F. Costello	41 26	
George A. Meade	31 72	
Owen Carey	46 51	
Richard Kelleher	199 26	
Stephen W. Madden	4 19	
Jonn McGinnis	149 81	
Michael Fahey	221 06	
Amounts carried forward . .	$746 85	$140,563 07

APPROPRIATED.		EXPENDED.
Amounts brought forward . .	$746 85	$140,563 07
John Nyhen	224 75	
Thos. Hartigan	87 37	
N. Oscar Chase	6 10	
Chas. G. Johnson	71 59	
Henry M. Cook	59 80	
Harry E. Hall	26 00	
Arthur E. Trask	20 25	
John A. McCue	15 96	
Janitresses	101 31	
	$1,359 98	
Total salaries for Teachers and Janitors in Kindergartens . .	$12,822 73	
HEATING, REPAIRS AND SUPPLIES:		
Field & Copeland	$175 00	
Milton F. Reynolds	15 43	
Mellish & Byfield Co.	10 00	
Morse Bros. Paper Box Co. . .	4 50	
Woodbury & Driscoll	3 00	
T. F. McMahon & Co.	23 60	
J. P. Mackey	7 30	
Lincoln I. Leighton	89 01	
Mass. Wharf Coal Co.	178 37	
Wm. D. Morrison	30 62	
John E. Cousens Coal Co. . . .	8 39	
Boston Straw Board Co. . . .	1 50	
Adeline T. Joyce	1 60	
Grace W. Morrill	4 38	
Harriet B. Stodder	9 25	
J. H. Boody	1 75	
Milton Bradley Co.	71 96	
J. L. Hammett Co.	317 91	
Kenney Bros. & Wolkins	45 78	
Eagle Oil & Supply Co.	2 29	
Brookline Gas Light Co.	12 69	
John McCarty & Sons	20 79	
W. A. Goodwin	18 33	
Richard Kelleher	7 50	
G. H. Pike	9 00	
George L. Gardner	30 00	
John F. Fleming	7 85	
Paine Bros.	27 17	
Betsey Bean	2 25	
Metropolitan Coal Co.	839 52	
Thomas J. Kelley	12 25	
John Keegan	138 70	
Richard Kelleher	3 40	
Brookline Wood Yard	28 44	
F. F. Muldowney	30 24	
F. E. Palmer	1 50	
Kenrick Bros.	59 78	
F. H. McMahan	53 58	
T. C. Edgerly	18 96	
Frank E. Small	8 40	
Amounts carried forward . .	$2,331 99	$140,563 07

Appropriated.			Expended.
	Amounts brought forward . .	$2,331 99	$140,563 07
	Daniel Hunt	19 69	
	John Cook	38 68	
	T. F. Thompson	9 42	
	C. A. Lunney	18 88	
	Smith & Anthony Co.	3 00	
	Hand Bros	19 09	
	P. J. Cantwell	39 49	
	John J. Nyhen	3 22	
	Johnson Bros.	28 24	
	Thos. Mahon	47 38	
	Eagle Iron Foundry Co.	12 00	
	F. B. Connor	29 53	
	Blodgett Clock Co.	7 14	
	O. B. Delano's Sons	3 90	
	C. A. Delano	3 50	
	A. H. Cornell	4 50	
	Foster & Wiley Co.	54 20	
	Lucy Maxwell	5 35	
	E. F. Crosby	1 50	
	Shepard, Norwell Co.	3 06	
	Bridget L. Moran	2 86	
	M. D. Mealey Co.	15 03	
	Thos. F. Costello	8 49	
	George I. Aldrich	52 00	
	Geo. A. Weld Co.	55	
	C. A. Pons	21 50	
	Walworth Mfg. Co.	1 12	
	Horace E. Smith	3 50	
	Charles H. Robie	50	
	W. D. Paine	75	
	E. J. Hayes & Co.	16 43	
	B. W. Neal & Co.	50	
	John McGinnis	3 00	
	B. W. Neal	15 01	
	Boston Consolidated Gas Co. . .	5 16	
	P. J. Burns	6 25	
	Jas. J. Lynch & Co.	5 57	
	General School Expense	.60	
		$2,842 58	
$15,822 00	Total expended for Kindergartens		15,665 31

1. Manual Training and Domestic Arts.

	Instructors:		
	Edward P. Hutchinson	$2,123 75	
	Jos. E. Owens	1,273 75	
	Minot A. Bridgham	1,523 75	
	Joseph A. Frizzell	1,188 75	
	S. Anna Woodbury	850 00	
	Caroline A. Brooks	711 88	
	Anna M. Schwindt	1,147 50	
	Mary E. Ditson	711 88	
	Mary C. Jones	711 88	
	Catherine F. Johnson	750 00	
	Amounts carried forward . .	$10,993 14	$156,228 38

Appropriated.		Expended.
Amounts brought forward . .	$10,993 14	$156,228 38
Henrietta A. Nevers	625 00	
Grace M. Carleton	221 25	
Mary J. Copeland	156 00	
Hazel Collins	22 80	
Marion D. Hills	18 00	
	$12,036 19	
Janitors:		
Edward Moran	$157 58	
Thos. F. Costello	123 73	
George A. Meade	94 64	
Owen Carey	185 00	
Richard Kelleher	76 48	
Stephen W. Madden	5 32	
Frank H. Flanders	270 00	
John McGinnis	300 13	
Thos. Hartigan	175 26	
N. Oscar Chase	12 28	
Chas. G. Johnson	215 07	
Henry M. Cook	60 32	
Marius C. Cooley	1,301 15	
George A. Kelley	479 96	
Harry E. Hall	26 00	
Arthur E. Trask	20 25	
John A. McCue	31 63	
Janitresses	587 48	
	$4,122 28	
Total expended for Teachers and Janitors	$16,158 47	
Heating, Repairs and Supplies:		
Ames & Hutchins	64 46	
A. J. Wilkinson & Co.	88 58	
Carter Rice & Co.	61 49	
N. E. Reed Co.	36 14	
Underhill Bros.	37 76	
Anna M. Schwindt	36 40	
J. A. Weatherbee Co.	312 36	
Boston Soc. of Decorative Arts	3 56	
Wilcox & Gibbs Sewing Mach. Co.	1 75	
Jas. A. Houston	29 12	
A. Storrs & Bement Co.	21 65	
Edgar T. Ward & Sons	17 76	
Herrick & Co.	38 74	
Marius C. Cooley	30 64	
Jordan Marsh Co.	230 20	
Walworth Mfg. Co.	15 76	
Los Angeles Co.	67 51	
Chandler & Barber	269 58	
Gustaf Larsson	10 55	
T. F. McMahon & Co.	311 35	
J. P. Mackey	124 66	
Lincoln I. Leighton	190 17	
Mass. Wharf Coal Co.	534 42	
Wm. D. Morrison	43 79	
Frank B. Connor	8 77	
Amounts carried forward . .	$2,587 17	$156,228 38

Appropriated.		Expended.
Amounts brought forward . .	$2,587 17	$156,228 38
S. Homer Woodbridge	18 88	
John E. Cousens Coal Co. . . .	13 10	
Wadsworth, Howland & Co. . .	24 97	
Eagle Oil & Supply Co.	108 79	
Brookline Gas Light Co.	104 80	
DeWolf, Fiske & Co.	13 74	
C. F. Hovey & Co.	95 72	
T. D. Whitney & Co.	67	
The Industrial Press	2 00	
Shepard, Norwell Co.	3 88	
Whitall Tatum Co.	5 00	
Crucible Steel Co.	11 03	
Dennison Mfg. Co.	5 03	
American Tool & Machine Co. .	3 70	
Jones, McDuffee & Stratton Co.	28 09	
Old Corner Book Store	5 78	
Frost & Adams Co.	77 29	
Wm. S. Butler & Co.	3 44	
The Ashton Valve Co.	4 71	
Joseph F. Paul Co.	16 00	
J. L. Hammett Co.	7 48	
Columbia Refining Co.	24 08	
B. W. Neal & Co.	24 25	
C. A. Delano	47 90	
P. J. Burns	17 95	
Kenrick Bros.	311 32	
American Machinists	4 00	
F. I. Carleton	5 32	
Brown, Durrell & Co.	29 00	
Bentley Bros.	1 55	
John W. McLean & Co.	4 20	
George T. Johnson & Co. . . .	9 00	
Clark & Smith	302 57	
Thos. Long & Co.	13 58	
Andrew F. Leatherbee	187 15	
Lillie C. Smith	6 85	
D. R. Emerson & Co.	26 22	
John F. Fleming	68 32	
John McCarthy & Son	13 87	
Gilchrist & Co.	5 66	
John T. Cahill	6 61	
Kiley & Co.	1 50	
Sunshine Laundry	6 81	
Broadway Iron Foundry Co. . .	8 06	
Stuart, Howland & Co.	9 00	
Benjamin F. Anthony & Son . .	1 85	
Frank H. Flanders	31 67	
T. B. Cook Co.	42	
Metropolitan Coal Co.	1,768 54	
Masury, Young & Co.	89 55	
Johnson Service Co	18 76	
Foster Bros.	14 30	
S. N. Ufford & Sons	4 75	
J. W. Bailey & Sons Co.	6 35	
Singer S. M. Co.	1 50	
Andrew Dutton	1 26	
The Louis F. Perry & Whitney Co.	3 00	
Amounts carried forward . .	$6,217 99	$156,228 38

Appropriated.		Expended.
Amounts brought forward . .	$6,217 99	$156,228 38
John H. Tearle	10 00	
John Keegan	16 71	
F. H. McMahon	146 37	
Boston Consolidated Gas Co. . .	80 46	
F. F. Muldowney	28 82	
Brookline Wood Yard	36 01	
C. A. W. Spencer	1 50	
Thos. Hartigan	1 28	
A. H. Stearns & Co.	2 00	
The Manual Arts Press	1 00	
A. Vogel & Son	1 23	
T. C. Edgerly	15 42	
Joseph E. Owens	72 26	
Daniel Hunt	10 00	
John Cook	12 26	
J. A. Pinner	19 89	
T. F. Thompson	12 66	
W. A. Woods & Co.	11 00	
Smith & Anthony Co.	6 00	
Continental Grate Co.	81	
Hand Bros.	44 89	
Johnson Bros.	133 75	
Thomas Mahon	43 96	
Page Belting Co.	2 25	
Forest Hill Chemical Co. . . .	30 00	
B. F. Sturtevant Co.	18 45	
Henry J. Murray & Co.	112 85	
Blodgett Clock Co.	31 10	
Robart Bros.	3 84	
Holtzer-Cabot Electric Co. . .	1 00	
Neostyle Co.	1 00	
George T. Jacques	58	
Young & Brown	45	
Chandler, Farquhar & Co. . . .	4 18	
George E. Sherry	1 50	
E. C. Woodward	4 56	
Bridget L. Moran	12 65	
M. D. Mealey & Co.	21 69	
Paine Bros.	2 95	
Frank E. Small	16 33	
Edward Moran	14 74	
Dodge, Haley & Co.	33 95	
S. T. Taylor Co.	3 50	
Richards & Co	20 53	
Dame, Stoddard & Co.	16 95	
W. P. Bigelow & Co.	1 50	
F. L. Goldsmith	70	
George A. Weld Co.	1 09	
Stone & Forsyth	2 40	
V. Abolaffio	25 00	
Brown-Wales Co.	1 42	
Somerville Charcoal Co.	6 25	
The Butterick Pub. Co.	90	
Morris European & Amer. Ex. Co.	4 32	
The Ribbon Store	1 17	
Pettingill-Andrews Co.	82	
G. R. Fiske Co.	15 23	
Amounts carried forward . .	$7,342 12	$156,228 38

APPROPRIATED.		EXPENDED.
Amounts brought forward . .	$7,342 12	$156,228 38
Hopkinson & Holden	2 60	
George W. Green	3 15	
Felix R. King	7 50	
R. H. White Co.	6 26	
Lynch & Woodward	8 25	
Putman Machine Co.	50	
Standard Turning Works . . .	3 50	
Henry Siegel Co.	96	
Brown & Sharp Mfg Co.	48	
India Alkali Works	28 05	
Prée Bros.	7 75	
Adams, Cushing & Foster . . .	42 50	
Kenrick Bros.	21 40	
John McGinnis	3 65	
O. B. Delano's Sons	81 22	
General School Expense	29 33	
	$7,589 22	
Total expended for Manual Training and Domestic Arts . . .		23.747 69

1. General School Expenses.

SALARIES:		
George I. Aldrich	$4,000 00	
Fred H. Robinson, clerk School Committee	1,400 00	
Mary Adams, clerk Supt. of Schools	600 00	
Jas. G. Thompson, truant officer	1.000 00	
Samuel W. Cole (music)	1,000 00	
Hartvig Nissen (physical train'g)	2,400 00	
Louis Schmitt "	360 00	
Guy S. Lowman "	682 50	
Bessie L. Barnes "	285 00	
	$11,727 50	
GENERAL EXPENSES:		
W. D. Paine	11 70	
Danforth & Co.	4 90	
M. J. O'Day	129 75	
Chestnut Hill Stable	1,335 00	
W. J. Kocher	400 00	
E. J. Hayes & Co.	216 11	
Chase Express Co.	48 70	
N. E. Tel. & Tel. Co.	549 75	
J. P. Mackey	182 00	
J. Hayes	240 55	
C. A. W. Spencer	284 50	
Kenney Bros. & Wolkin's	261 62	
Brookline Gaslight Co.	208 50	
County of Norfolk	200 38	
C. M. Goodspeed	2 00	
Alfred S. McKenna	5 00	
Ralph Harris & Co.	9 00	
Amounts carried forward . .	$15,816 96	179,976 07

APPROPRIATED.		EXPENDED.
Amounts brought forward . .	$15,816 96	$179,976 07
Patterson Lubricating Co. . . .	15 20	
Murphy, Leavens & Co.	164 07	
J. L. Hammett Co.	30 01	
F. H. Robinson	234 53	
T. F. McMahon & Co.	24 05	
Adams, Cushing & Foster . . .	96 88	
Rand, McNally & Co.	10 00	
Hobbs & Warren Co.	10 10	
Mass. Bible Society	3 60	
Pope Mfg. Co.	34 78	
Brookline Post Office	65 00	
G. H. Pike	6 00	
Ward Auto & Cycle Co.	3 75	
Boston Straw Board Co. . . .	2 50	
T. R. Marvin & Son	54 17	
Milton Bradley Co.	10 75	
The Miller Bros. Cutlery Co. .	15 00	
Spencer J. Steinmetz	7 20	
George I. Aldrich (horse hire) .	186 87	
E. E. Bradford	70 00	
E. H. Hill & Co.	3 00	
Irving L. Shaw	20 00	
Boston Consolidated Gas Co. .	512 82	
McCarthy Brookline Express Co.	14 75	
Thorp & Martin Co.	3 50	
J. Q. Adams & Co.	22 50	
W. A. Greenough & Co.	2 50	
Lincoln I. Leighton	6 78	
American Book Co.	2 40	
Samuel Ward Co.	7 33	
Longmans, Green & Co.	1 17	
Atkinson, Mentzer & Grover . .	16 00	
Lothrop, Lee & Shepard Co. . .	2 95	
George E. Byford	5 40	
W. H. Partridge	3 00	
Paine Bros.	4 20	
Ginn & Co.	1 50	
W. B. Jones	4 63	
Kenrick Bros.	13 50	
Robert A. Smiley	225 00	
Yawman & Erbe Mfg. Co. . . .	8 45	
Abby F. Bosworth	5 00	
American Pneumatic Service Co.	15	
Powder House Novelty Co. . . .	5 00	
N. C. Thompson	26 60	
W. G. Hallock	9 00	
Winchester Longwood Express	25	
Silver, Burdett & Co.	5 50	
The Holden Patent Book Cover Co.	99 56	
The Scarborough Co.	1 95	
American Bank Note Co. . . .	60 00	
N. E. Towel Supply Co.	3 50	
Total expended for General School Expense	$17,959 31	
Amounts carried forward . . .	$17,959 31	$179,976 07

Appropriated.				Expended.
	Amounts brought forward . .		$17,959 31	$179,976 07
	Deduct amounts chargeable to High School .	$27 46		
	Grammar and Primary Schools	630 92		
	Kindergartens	60		
	Manual Training and Domestic Arts . . .	29 33		
	Vacation Schools . . .	3 55		
	Evening Schools . . .	6 91		
	Care Town Hall	15 35		
			714 12	
$17,310 00				17,245 19
15 26	Receipts.			

1. Evening Schools.

INSTRUCTORS:	
John F. Scully	$98 00
Theresa G. O'Rourke	139 75
Charles L. Peirce	177 00
Thomas M. Greene	160 00
Marguerite Jean Steele	192 00
Mary Calnane	139 75
Mary Mullowney	107 25
Maud Young	172 25
George L. Farley	136 50
Joseph E. Owens	117 00
Mildred E. Clark	66 00
Marguerite Crowell	49 50
James G. Thompson	12 75
Margaret C. Judge	32 25
JANITORS:	
Owen Carey	55 00
Edward Moran	58 50
JANITRESSES:	
Marie Dunn	32 50
Sarah Mason	6 50
Christine Meehan	9 75
Total salaries Teachers and Janitors in Evening Schools . . .	$1,762 25
REPAIRS AND SUPPLIES:	
Remington Typewriter Co. . .	$65 05
The Standard Turning Works .	5 00
Patterson Lubricating Co. . . .	21 00
Andrew F. Leatherbee	32 19
The Smith Premier Typewriter Co.	7 50
The Oliver Typewriter Co. . . .	22 50
The Underwood Typewriter Co.	17 50
John F. Fleming	90 92
Silver, Burdett & Co.	13 55
Ginn & Co.	15 00
W. D. Paine	3 75
Edward E. Babb Co.	59 26
C. A. W. Spencer	10 00
Frost & Adams Co.	6 43
Amounts carried forward . .	$369 65 $197,221 26

Appropriated.			Expended.
	Amounts brought forward . .	$369 65	$197,221 26
	T. F. McMahon & Co.	35 65	
	E. E. Pierce	6 40	
	American Book Co.	6 00	
	General School Expense	6 91	
		$424 61	
2,250 00	Total expended for Evening Schools		$2,186 86
	1. Vacation Schools.		
	Instructors:		
	Frederick O. Smith	$200 01	
	Louis Schmitt	99 99	
	S. Anna Woodbury	90 00	
	Martha W. Bangs	84 00	
	Florence C. Lamson	90 00	
	Ethel F. Hurd	81 00	
	Mary Bundy	60 00	
	Minnie P Massé	90 00	
	Francis M. Tredic	60 00	
	Nellie G. Dolan	81 00	
	Mary C. Dolan	21 00	
	Elizabeth S. Hill	330 00	
		$1,287 00	
	Supplies:		
	C. A. W. Spencer	$9 50	
	Minnie P. Massé	7 28	
	Houghton, Mifflin & Co.	85	
	Chandler & Barber	22 16	
	Lincoln I. Leighton	16 45	
	W. A. Goodwin	35 64	
	Milton, Bradley Co.	1 24	
	Scherrer Williams Co.	17 50	
	O'Neil Lumber Co.	65 43	
	Wright & Ditson	6 00	
	J. L. Hammett Co.	99 00	
	A. A. Levien	1 40	
	N. E. Reed Co.	4 20	
	Fred H. Robinson	5 00	
	Frederick O. Smith	1 50	
	Boston Ice Cream & Baking Co.	12 60	
	O. B. Delano's Sons	72	
	C. A. Delano	1 40	
	General School Expense	3 55	
1,600 00			1,598 42
	1. Altering and Enlarging Pierce School.		
	Contractors:		
	B. F. Carroll & Co.	$7,206 60	
	B. W. Neal	5,265 91	
	John Farquhar's Sons	737 40	
	A. B. Franklin	1,714 00	
14,923 91			14,923 91
	Amount carried forward . .		$215,930 45

APPROPRIATED.			EXPENDED.
	Amount brought forward . .		$215,930 45
	1. Furnishing Pierce Primary School.		
	Doten-Dunton Desk Co.	$66 00	
	Derby Desk Co.	196 75	
	Burdett & Williams Co.	5 75	
	Foster Bros	11 70	
	Conant Bros. Co.	5 55	
	Blodgett Clock Co.	463 00	
	Henry F. Miller & Sons Piano Co.	681 00	
	Samuel Ward Co.	13 47	
	Edwin C. Lewis	224 75	
	E. H. Tarbell Co.	31 70	
	George T. Johnson & Co. . . .	43 50	
	Patterson Lubricating Co. . . .	63 00	
	Mellish & Byfield Co.	259 00	
	Foster & Wiley Co.	343 00	
	Joseph W. Gerry	4 00	
	Kenney Bros. & Wolkins . . .	1,023 37	
	J. P. Mackey	83 96	
	C. H. Cronin	28 00	
	John F. Fleming	155 11	
	B. W. Neal	321 55	
	Inter-state School Supply Co. .	15 00	
	Frank E. Fitts Mfg. & Supply Co.	35 00	
	Mason & Hamlin Co.	24 30	
	Yamanaka & Co.	13 86	
	C. A. Pons	28 50	
	Adams, Cushing & Foster . . .	1 50	
	Lincoln I. Leighton	32 49	
	E. M. Cundall & Son	16 50	
	Sterling Lubricating Co.	30 00	
	Paine Furniture Co.	34 08	
	Hopkinson & Holden	12 00	
	J. A. Swasey	13 00	
	B. W. Neal	57 98	
	W. C. Westman	21 00	
	P. P. Caproni Bros.	40 75	
	Doll & Richards	26 00	
	Laura M. Pollock	47 25	
	La Rue Vredenburgh	12 15	
$4,500 00			4,485 52
	1. Furnishing New Manual Training School.		
	A. J. Wilkinson & Co.	$2 03	
	Page Belting Co.	4 96	
	Holtzer-Cabot Electric Co. . . .	44 00	
	Francis L. Auld	243 00	
	Joseph F. Paul Co.	35 00	
	Lincoln I. Leighton	114 07	
	Charles A. Scheieren & Co. . . .	32 43	
	American Tool & Machine Co. .	38 35	
	Hill, Clarke & Co.	9 52	
	Th. DeDillmont	18 57	
	Wm. D. Morrison	7 75	
	C. M. Wheaton	30 00	
	Robart Bros.	2 63	
	Frost & Adams Co.	52 00	
	Amounts carried forward . .	$634 31	$220,415 97

Appropriated.			Expended.
	Amounts brought forward . .	$634 31	$220,415 97
	E. J. Hayes & Co.	3 43	
	Kenrick Bros.	66 58	
	Hensel, Bruckmann & Lorbacher	3 95	
	American Express Co.	6 50	
	Holland America Line	6 30	
	Warren Steam Pump Co. . . .	108 00	
	Sterling Lubricator Co.	25 00	
$2,677 02			854 07
	1. Lawrence School Renovation.		
	John Cook	$496 80	
	Kenney Bros. & Wolkins	224 33	
	The Morss & Whyte Co.	23 40	
	John Keegan	398 89	
	Milton F. Reynolds	972 39	
	J. A. Swasey	89 05	
	Johnson Bros.	79 51	
	J. F. Fleming	51 32	
	W. C. Westman	161 45	
	Kenrick Bros.	46 15	
	P. P. Caproni Bros.	75 00	
	F. H. McMahon	14 70	
	Lizzie Hennessey	2 00	
	Samuel Gulfield	24 00	
	Paine Bros.	70 19	
	Foster & Wiley Co.	121 85	
	Jas. H. Boody	897 25	
4,500 00			3,748 28
	1. Pierce Grammar School Claims.		
2,200 00	Legal Expense.		2,200 00
	Total summarized to *Schools* .	$227,218 32	
	2. Public Library Maintenance.		
	Salaries:		
	Louisa M. Hooper, librarian . .	$2,000 00	
	Leslie Merritt, asst. librarian .	633 36	
	Harriett H. Stanley, school reference librarian	1,000 00	
	Lucy L. Carter, cataloguer . . .	29 40	
	Ethel J. Heath, reference asst. .	790 00	
	Mary A. Kinsman, asst.	600 00	
	Emma O. Marston	634 62	
	Elizabeth G. Johnson	325 00	
	Alice M. Hobson	480 00	
	Elizabeth U. Kinsman	530 00	
	Zaidee M. Brown, spec. classifier	908 34	
	Laila A. McNeil, asst. "	617 16	
	Lilla N. Morse, " "	420 00	
	Chas. H. Robie, janitor	1,234 15	
	Mears Orcutt, janitor	720 00	
	John Kinnane, janitor	60 00	
	Sundry persons, runners . . .	302 25	
		$11,284 28	
	Amounts carried forward . .		$227,218 32

Appropriated.		Expended.
Amount brought forward . .		$227,218 32
Branch Stations:		
Alfred J. Hayman	$201 78	
Catherine A. O'Brien	120 00	
Heating, Lighting, Repairs, Books, and General Expenses:		
Brookline Gas Light Co. . . .	298 05	
Mass. Wharf Coal Co.	174 39	
N. E. Tel. & Tel. Co.	49 18	
J. M. Bartels Co.	20 75	
Dennison Mfg. Co	6 35	
Emerson Co.	3 40	
Field & Copeland	118 80	
Hill, Smith & Co.	129 15	
H. R. Hunting & Co.	63 90	
Ideal Ventilator Co.	7 00	
Kenrick Bros.	79 05	
Little, Brown & Co.	2,326 36	
Murphy, Leavens Co.	15 35	
J. H. H. McNamee	764 35	
W. D. Paine	97 70	
Phila. Book Store Co.	4 15	
S. S. Pierce Co.	1 75	
C. A. W. Spencer	619 86	
G. E. Stechert & Co.	1,143 36	
Steverman & Gibbons	41 05	
American Baptist Pub. Society	7 19	
American Dialect Co.	3 00	
J. H. Boody	44 85	
Boston Music Co.	154 92	
Chase Express Co.	165 07	
Cong. Sunday School & Pub. Soc.	8 75	
Wm. A. Davis Co.	12 00	
Thomas J. Flynn & Co.	11 76	
Foster Bros.	2 25	
C. F. Libbie & Co.	30 25	
C. J. Maynard	1 00	
Mass. Hist. Soc.	6 00	
G. H. Pike	7 85	
Manning Seamans	16 86	
A. L. A. Publishing Board . . .	6 12	
R. R. Bowker	3 00	
Charity Organization Society .	1 90	
Carnegie Library of Pitts., Pa. .	90	
W. B. Clarke Co.	4 35	
Cedric Chivers	17 60	
Library Bureau	92 52	
The Pilgrim Press	3 03	
Sage's Trunk Depot	8 55	
Teachers' College	2 20	
The Tribune Assn.	1 90	
Samuel Ward Co.	1 20	
Supt. of Documents, Wash., D. C.	16 25	
Dodd, Mead & Co.	1 00	
Hammond Typewriter Co. . . .	12 73	
C. A. Koehler & Co.	18 20	
Library Art Club	5 00	
Longmans, Green & Co.	50	
Orient Mfg. Co.	5 50	
Amounts carried forward . .	$6,959 93	$227,218 32

APPROPRIATED.			EXPENDED.
	Amounts brought forward . .	$6,959 93	$227,218 32
	Somerville Hist. Society	1 00	
	N. J. Bartlett Co.	29 01	
	Boston Con. Gas Co.	617 90	
	Hallett Bros. Co.	259 87	
	J. L. Hammett Co.	27 25	
	Met. Coal Co.	522 55	
	Ward & Drummond Co	2 00	
	J. A. J. Wilcox	14 00	
	Boston Ice Co.	18 00	
	Chase Express Co.	40 15	
	Driscoll Chestnut Hill Express .	50	
	W. A. Greenough & Co.	2 50	
	Johnson Bros.	2 00	
	Librarian of Congress	25 00	
	G. E. Littlefield	2 70	
	National Munic'l League	1 00	
	N. E. R. R. Pub. Co.	3 50	
	American Historical Society . .	3 00	
	Brookline Industrial Wood Yard	18 00	
	W. H. Lowdermilk & Co. . . .	81	
	American Library Association .	5 00	
	Dwight T. Cortes	13 28	
	Globe Stamp Works	60	
	Noah, Farnham, Morrison . . .	75	
	National Geographical Society .	2 00	
	Old Corner Book Store	46 22	
	Peabody Institute	4 50	
	Torrey, Bright & Capen Co. . .	15 75	
	H. W. Wilson Co.	19 00	
	Oliver Ditson Co.	3 75	
	Paine Bros.	95	
	The Republican Co.	7 00	
	H. R. Stratton & Son	6 00	
	Chas. Scribner's Sons	52 68	
	The Sagamore	1 00	
	United Society of C. E.	3 32	
	Wm. F. Butler	1 50	
	T. H. Castor & Co.	4 00	
	Ginn & Co.	4 17	
	Houghton, Mifflin & Co.	7 62	
	National Educ'l Association . .	2 00	
	Scarborough & Co.	1 95	
	Balch Bros. Co.	3 00	
	Boston Book Co.	1 32	
	Olin S. Davis	29 69	
	The Essex Institute	3 50	
	Goodspeed Book Shop	5 90	
	Holtzer-Cabot Electric Co. . . .	6 50	
	Neostyle Co.	31 50	
	N. E. Historic-Gen. Society . .	85 00	
	Fleming H. Revell Co.	1 50	
	N. C. Thompson	3 00	
	W. W. Winship	30 00	
	Sundry persons	220 98	
		$9,175 60	
$20,000 00	Total expended for Public Library		20,459 88
723 23	Receipts.		
	Amount carried forward . .		$247,678 20

Appropriated.			Expended.
	Amounts brought forward . .		$247,678 20
	2. New Library Plans.		
	Charles K. Bolton	$165 95	
	Hiller C. Wellman	184 98	
	Louisa M. Hooper	23 00	
	Edmund M. Wheelwright . . .	500 00	
$2,500 00			873 93
	Total summarized to *Public Library*	$21,333 81	
	3. Water Board.		
	Oscar B. Mowry, chairman . .	$500 00	
	T. J. Burke	500 00	
	George H. Francis, M. D., from March 15, 1905	437 50	
	Charles E. Riley to Mar. 15, 1905	62 50	
1,500 00			1,500 00
	3. Superintendent of Water Works.		
	Fayette F. Forbes	$2,874 99	
3,000 00			2,874 99
	3. Water Registrar.		
	Z. R. Forbes	$1,800 00	
1,800 00			1,800 00
	3. Maintenance of Water Works.		
	Engineers and Assistants per week:		
	Richard J. Flinn (with house rent and fuel)	$27 00	
	P. J. Flinn	25 00	
	Dennis Cronin	20 00	
	John Cleary	17 30	
	Patrick J. Johnson	17 30	
	Lewis A. Goldsmith	19 20	
	John McCabe	17 30	
	Wm. B. Webber (with house rent and fuel)	23 00	
	Clerical Force:		
	Harley E. Royce, Draughtsman	25 00	
	Daniel J. Daley, Meter Inspector	22 00	
	Adelaide L. Bliss, Stenographer	12 00	
	Total amount of weekly salaries	$16,265 01	
	Taxes:		
	City of Boston	38 40	
	Town of Dedham	118 88	
	Town of Needham	20 70	
	Fuel, Lighting, Supplies and General Expenses:		
	N. E. Tel. & Tel. Co.	$148 17	
	F. M. Bond	276 55	
	Brookline Gas Light Co.	6 97	
	Boston Con. Gas Co.	17 82	
	Amounts carried forward . .	$16,892 50	$254,727 12

APPROPRIATED.		EXPENDED.
Amounts brought forward . .	$16,892 50	$254,727 12
Burroughs Adding Machine Co.	5 00	
Wm. Curtis Sons Co.	311 09	
Danforth & Co.	7 65	
Hand Bros.	3 50	
Hinds & Coon	20 45	
Jenkins Bros.	3 44	
T. J. Kelley	10 00	
H. J. Murray & Co.	26 00	
Ordway, Loring & Ricker . .	85 00	
Paine Bros.	17 10	
Pettingill-Andrews Co.	55 79	
W. D. Paine	8 55	
B. F Sturtevant Co	5 60	
Wheeler Clean Towel Co. . . .	27 00	
G. E. Whipple & Co.	34 87	
P. J. Burns	124 40	
Boston Belting Co.	65 86	
Chadwick Boston Lead Co. . .	5 63	
Hersey Mfg. Co.	270 43	
J. P. Mackey	231 99	
Valvoline Oil Co.	120 25	
F. F. Forbes, cash outlay . . .	29 37	
John E. Cousens Coal Co. . . .	1,182 99	
The Dean Electric Co.	1 60	
Empire Palm Oil Co.	24 61	
Garlock Packing Co.	31 20	
Kenrick Bros.	5 55	
Felix R. King	16 95	
The Rowe Printery	2 75	
C. A. W. Spencer	102 00	
Union Water Meter Co.	40 77	
Thomson Meter Co.	266 40	
Walworth Mfg. Co.	392 05	
Boston Waste Co.	33 23	
S. H. Couch Co. Inc.	14 05	
Dearborn Drug & Chem. Co. . .	74 48	
Hobbs & Warren Co.	27 45	
Jordan Marsh Co.	22 45	
Lincoln I. Leighton	5 00	
J. H. Maher	53 15	
National Meter Co.	376 95	
Samuel Ward Co.	8 00	
Westinghouse Elec. Mfg. Co.	1 32	
E. F. Crosby	18 15	
Buffalo Forge Co.	5 85	
J. A. & W. Bird & Co.	2 75	
Dodge, Haley & Co.	80	
Greenwood & Daggett Co. . . .	5 80	
Hughes Anti-Friction Co. . . .	60	
Met. Coal Co.	173 12	
Neptune Meter Co.	63 43	
William Sundell	36 00	
Waldo Bros.	39 50	
C. F. Libbey	5 32	
S. P. Burton & Co.	2,478 75	
O. B. Delano's Sons	3 46	
The Fairbanks Co.	22 77	
Amounts carried forward . .	$23,900 72	$254,727 12

APPROPRIATED.		EXPENDED.
Amounts brought forward . .	$23,900 72	$254,727 12
Frederick W. Gow	21 00	
F. W. Gregory & Co.	70 69	
Highland Co-op. Ice Co.	303 94	
The Mitchell Mfg. Co.	11 00	
Pneumatic Hand Stamp Co. . .	2 47	
Prêe Bros.	3 00	
Sampson Murdock Co.	6 00	
Coffin Valve Co.	110 61	
Ame & Co.	7 50	
Boston Engineer's Supply Co. .	286 83	
W. A. Greenough & Co.	2 50	
Holtzer-Cabot Co.	2 50	
Fred A. Houdlette & Son . . .	31 25	
Ludlow Valve Mfg. Co. . . .	49 32	
Sidney Smith	5 68	
Barbour, Stockwell Co.	8 40	
M. J. Donahue	50 00	
A. H. Bailey	4 56	
Henry A. Carroll	112 78	
Highland Market Co.	1 20	
C. W. Leatherbee Lumber Co. .	1 60	
Mechanics Iron Foundry Co. . .	55 15	
George T. McCarthy	245 08	
Publishers' Printing Co. . . .	11 50	
Parker's West Roxbury Express.	28 55	
Stone & Forsythe	4 86	
Harold L. Bond Co.	44 00	
Chase Express Co.	33 18	
M. W. Quinlan	194 76	
W. H. H. Wood	80	
John F. Fleming	2 82	
The Grant Mail & Supply Co. .	13 12	
F. L. Lamphear & Co.	1 00	
H. S. Locke & Sons	57 19	
Odorless Excavating Co.	18 00	
B. F. Smith & Bros.	76 50	
C. E. Higgins	234 20	
Allis, Chalmers Co.	3 60	
Jas. H. Boody	26 45	
Nightingale & Childs Co. . . .	3 98	
W. D. Morrison	2 50	
G. H. Pike	2 00	
B. F. Quimby	49 50	
M. F. Reynolds	4 88	
Edward McAvoy	29 50	
American Deco. Co.	5 00	
Brookline Post Office	177 80	
Gregory & Waitt Co.	27 17	
N. Y., N. H. & H. R. R. Co. . .	203 32	
Thorp & Martin	4 50	
Thomas F. Welch	6 50	
W. Bowman Cutter	1 25	
Robert Harrison Co.	190 00	
F. F. Muldowney	3 75	
O'Connor & Andrews	10 50	
Robert Bishop Mfg. Co.	199 18	
Chapman Valve Mfg. Co. . . .	15 15	
Amounts carried forward . .	$26,980 79	$254,727 12

Appropriated.			Expended.
	Amounts brought forward . .	$26,980 79	$254,727 12
	W. M. Dizer	3 75	
	Charles R. Dow	25 55	
	Federal Metallic Pkg. Co. . . .	6 00	
	Hart Packing Co.	159 20	
	A. J. Wilkinson & Co.	4 20	
27,000 00			27,179 49
200 00	Receipts.		

3. Water Works Extension.

Labor, Pipe and Supplies:

Total amount of weekly pay rolls.	$6,720 40	
F. F. Forbes, cash outlay . . .	1 80	
John F. Fleming	168 07	
P. J. Burns	293 58	
Chadwick Boston Lead Co. . .	216 22	
Chase Express Co.	42 68	
Coffin Valve Co.	256 00	
F. F. Muldowney	69 19	
Sumner & Goodwin Co.	68 58	
C. A. W. Spencer	3 50	
Walworth Mfg. Co.	2,329 02	
Waite, Ranlett & Co.	493 44	
Boston Belting Co.	42 47	
Hersey Mfg. Co.	833 00	
J. P. Mackey	159 64	
Valvoline Oil Co.	27 82	
Wm. Curtis Sons Co.	17 89	
Jas. Driscoll & Sons	172 50	
Harold L. Bond & Co.	3 00	
John E. Cousens Coal Co. . . .	14 50	
Kenrick Bros.	5 45	
Henry J. Winde	2 60	
E. F. Crosby	61 70	
Chapman Valve Mfg. Co. . . .	28 58	
F. W. Gregory Co.	14 63	
Edward McAvoy	35 25	
Thomas Nagle & Co.	62 00	
Waldo Bros.	20 35	
Frederic M. Bond	164 22	
French & Bryant	3 00	
George T. McCarthy	50 65	
H. Mueller Mfg. Co.	14 56	
Mrs. Thos. Quinlan	3 00	
Felix R. King	7 03	
Thos. Groom & Co.	4 50	
Thos. J. Kelley	5 00	
Thomson Meter Co.	156 00	
J. A. Cousens	10 00	
Manning Seamans	17 91	
Water Works Equip. Co. . . .	30 00	
Harold L. Bond	31 84	
M. W. Quinlan	98 55	
Union Water Meter Co.	51 00	
L. T. Nagle, M. D. V.	32 08	
Dodge, Haley Co.	7 23	
Ludlow Valve Mfg. Co.	493 95	
C. W. Lynam	19 00	
Boston Con. Gas. Co.	1 02	
Amounts carried forward . .	$13,364 40	$281,906 61

Appropriated.				Expended.
	Amounts brought forward . .		$13,364 40	$281,906 61
	Anderson Coupling Co.		2 37	
	Holtzer-Cabot Elec. Co.		7 60	
	Jas. H. Boody		2 00	
	Osgood & Witherly		28 23	
	Boston & Albany R. R.		38 13	
	F. H. McMahon		3 00	
	Mechanic Iron Foundry Co. . .		159 24	
	Milton F. Reynolds		1 60	
	Henry R. Worthington		158 40	
	Boston Engineers' Supply Co. .		1 15	
	National Meter Co.		160 00	
			$13,926 12	
	Deduct amounts chargeable to			
	Highway Dept.	$8 83		
	Care Town Hall	2 50		
	Park Dept.	18 50		
			29 83	
$13,000 00				13,896 29
2,263 74	Receipts.			
	3. New Water Meters.			
	New Meters, Labor and Supplies:			
	Total weekly pay rolls		$1,462 47	
	Union Water Meter Co.		85 00	
	National Water Meter Co. . . .		6,080 00	
	Neptune Water Meter Co. . . .		2,240 00	
	Thomson Water Meter Co. . . .		2,556 00	
	The Greenwood & Doggett Co. .		17 90	
	P. J. Burns		29 44	
	Chadwick Boston Lead Co. . .		53 41	
	Geo. T. McCarty		69 93	
	J. P. Mackey		26 25	
	Sumner & Goodwin Co.		1 65	
	Waite, Ranlet & Co.		19 50	
	Walworth Mfg. Co.		388 75	
	Frederic M. Bond		32 81	
	Chase Express Co.		38 66	
	Jas. Driscoll & Son		72 50	
	F. F. Muldowney		85 68	
	Waldo Bros.		7 00	
	E. F. Crosby		4 94	
	Wm. Curtis Sons Co.		41 54	
	Annie Grimes		1 00	
	Hobbs & Warren Co.		30 10	
	Louis H. Jacobs		1 50	
	Chas. F. Merrill		252 75	
	Manning Seamans		56 64	
	John Keegan		3 15	
	Barbour Stockwell Co.		280 03	
	Osgood & Witherly		893 48	
	Boston Eng. Supply Co.		19 80	
	Mrs. Thomas Quinlan		22 00	
	C. W. Lynam		78 00	
	M. W. Quinlan		40 00	
	J. Hayes		2 50	
15,000 00				14,994 38
	Total summarized to *Water Works*		$62,245 15	
	Amount carried forward . .			$310,797 28

APPROPRIATED.		EXPENDED.
Amount brought forward . .		$310,797 28
4. Park Department.		
LABOR, SUPPLIES AND GENERAL EXPENSES:		
George F. Joyce, Clerk of Commissioners	$150 00	
Total weekly pay-rolls	9,290 37	
David H. Sheehan, horse hire .	660 00	
N. E. Tel. and Tel. Co.	3 00	
Ames Plow Co.	33 25	
Chase Express Co.	14 95	
O. B. Delano's Sons	22 47	
J. P. Mackey	63 44	
C. A. W. Spencer	8 50	
P. J. Burns	2 46	
J. C. Coleman & Son	51 07	
Manning Seamans	127 78	
Jos. Breck & Son	30 63	
Jas. Driscoll & Son.	355 30	
Wm. Finneran	6 65	
G. Fuller & Son	167 57	
Paine Bros.	25 10	
C. W. Reed	750 00	
W. B. Whittier & Co.	36 80	
Robert J. O'Brien	318 40	
Boston & Albany R. R.	110 76	
Harrington, King & Co.	22 75	
Wm. Sundell	82 30	
City of Boston Park Dept. . . .	66 88	
W. A. Goodwin	249 44	
Hand Bros.	19 95	
J. Hayes	8 50	
John S. Lane & Son	32 52	
Bowker Insecticide Co.	70 90	
Mass. Broken Stone Co.	117 46	
John S. Lane & Son	22 86	
George W. Gale Lumber Co. .	31 25	
B. W. Neal	334 13	
M. J. O'Hearn	649 25	
Smith & Lovett Co.	19 80	
A. Simpson	184 10	
Coffin Valve Co.	20 00	
Guy Lowell	15 00	
R. & J. Farquhar Co.	27 48	
A. J. & G. H. McMurtry	485 54	
A. H. Bailey	50	
P. J. Dinn & Co.	7 12	
N. E. Brick Co.	13 50	
Met. Coal Co.	5 32	
D. H. Sheehan, cash outlay . .	3 60	
Armstrong Cork Co.	11 00	
Danforth & Co.	55	
Fellows & Co.	13 00	
John J. Hantz	41 50	
John Lowell, attorney	225 00	
Raphael Masstrangialo	7 00	
Samuel Ward Co.	9 00	
Highway Department	42 00	
Extension of Water Works . .	18 50	
Amounts carried forward . .	$15,086 20	$310,797 28

Appropriated.			Expended.
	Amounts brought forward . .	$15,086 20	$310,797 28
	Deduct amounts chargeable to Dymoke street $318 40 Cel. of Fourth of July . 5 00 Old Brookline Cemetery 151 35	474 75	
$14,725 00			14,611 45
	4. Tree Planting.		
	Forester and Assistants:		
	Usip Perrin ($18.00 per week).		
	Weekly pay-rolls	$5,336 98	
	Supplies and General Expenses:		
	Denton Bros.	2 00	
	Chase Express Co.	18 15	
	P. J. Grennan	61 50	
	W. Y. Gross	2 00	
	J. Hayes	335 10	
	J. P. Mackey	128 42	
	N. E. Tel. & Tel. Co.	25	
	P. J. Burns	16 53	
	Boston Flag-pole Co.	42 00	
	Burdett & Williams Co.	42 75	
	Ellwanger & Barry	43 05	
	Thos. Meehan & Sons	42 00	
	P. S. Allen	819 73	
	Bowker Insecticide Co.	125 55	
	C. W. H. Moulton & Co.	23 60	
	Hand Bros.	1 00	
	T. F. McMahon & Co.	70	
	B. W. Neal & Co.	2 85	
	Ames Plow Co.	2 37	
	C. A. W. Spencer	2 50	
	B. W. Neal	2 13	
7,000 00			7,051 16
51 16	Receipts		
	4. Old Brookline Cemetery.		
	Labor and Supplies:		
	Park Dept.	$151 35	
	O. B. Delano's Sons	12 30	
	Jas. Driscoll & Son	1 75	
200 00			165 40
29 00	Receipts.		
	4. Walnut Hills Cemetery Gateway.		
	Architect and Contractor:		
	Guy Lowell	$30 48	
	B. W. Neal	762 00	
800 00			792 48
	4. Land for Public Playgrounds.		
	Hiram M. Burton, Atty.	$370 95	
	Heirs of David S. Coolidge . .	10,000 00	
46,768 01			10,370 95
	4. Heath School Lot Improvement.		
	Contractors, Labor and Materials:		
	Total weekly pay-rolls	$144 72	
	James Driscoll, Contractor . .	316 40	
	Amounts carried forward . .	$461 12	$343,788 72

APPROPRIATED.			EXPENDED.
	Amounts brought forward . .	$461 12	$343,788 72
	Manning Seamans	21 24	
	W. B. Whittier & Co.	1 44	
	C. W. Reed	18 00	
	City of Boston Park Dept. . . .	68 50	
$2,182 15			570 30
	4. Cypress Street Playground Improvement.		
	CONTRACTOR AND LABOR:		
	Total weekly pay-rolls	$47 00	
	M. J. O'Hearn	953 00	
2,000 00			1,000 00
	4. Pierce School Grounds Grading.		
	CONTRACTORS, LABOR AND MATERIAL:		
	Total weekly pay-rolls	$69 12	
	M. J. O'Hearn	1,001 69	
	E. Ricker, Son & Co.	112 00	
	Jas. O. Libby & Co.	51 75	
	R. J. O'Brien	13 76	
	A. J. & G. H. McMurtry	3 58	
	J. C. Coleman & Son	20 93	
	M. Rourke	24 26	
	Simpson Bros. Corp.	609 05	
	Wm. Finneran	40 00	
	Bernard Malone	36 50	
	Dr. F. F. Whittier	17 36	
2,000 00			2,000 00
	4. Dymoke Street (Park Construction).		
	CONTRACTORS, LABOR AND MATERIAL:		
	Total weekly pay-rolls	$690 48	
	City of Boston Park Dept. . .	27 50	
	James Driscoll & Son	737 66	
	Robert J. O'Brien	228 86	
	John S. Lane & Son	136 38	
	Manning Seamans	25 94	
	Boston & Albany R. R.	272 76	
	Bernard Malone	341 00	
	Metropolitan Coal Co.	19 73	
	Alice G. McCue, assignee . . .	94 78	
	N. E. Brick Co.	76 50	
	Osgood & Witherly	43 02	
	Thos. F. Welsh	88 77	
	J. C. Coleman & Son	110 87	
	J. Hayes	1 00	
	M. J. O'Hearn	140 00	
	J. P. Mackey	7 50	
	Jas. O. Libby & Co.	713 49	
	R. & J. Farquhar Co.	6 20	
	Hugh Nawn	48 00	
	Wm. Finneran	102 50	
	W. H. Mague	70 00	
	W. A. Goodwin	40 03	
	Park Dept.	318 40	
5,300 00			4,341 37
	Total summarized *to Parks Department, Playgrounds, Cemetery* and *Tree Planting*	$40,903 11	
	Amount carried forward . .		$351,700 39

APPROPRIATED.		EXPENDED.
Amount brought forward . .		$351,700 39
5. Highways.		
SUPERINTENDENT:		
Michael Driscoll	$2,500 00	
ASSISTANT SUPERINTENDENT:		
Fred B. Richardson	1,500 00	
LABOR, MATERIALS AND MAINTENANCE OF EQUIPMENT:		
Total weekly pay-rolls, laborers.	55,841 77	
Total weekly pay-rolls, teaming.	3,743 20	
N. E. Tel. & Tel. Co	98 41	
Ames Plow Co.	12 50	
Ame & Co.	105 00	
Brookline Gas Light Co.	41 42	
Boston Con. Gas Co.	71 79	
A. H. Bailey	107 08	
Bowen Bros.	140 50	
T. W. Burlingame	99 39	
P. J. Burns	275 41	
J. F. Burns & Co.	5 00	
J. J. Hogan	138 13	
C. Hickey	49 25	
Thomas Nagle & Co.	65 26	
Wm. A. Smith	91 57	
John H. Shea	113 75	
Wyman & Co.	50 32	
Logan & Donlon	66 50	
J. F. Curry	48 75	
Carroll & McGuire	1 00	
Chase Express Co.	41 74	
Danforth & Co.	7 35	
Jas. Driscoll & Son	646 00	
Hand Bros.	112 80	
Dodge, Haley & Co.	115 41	
Good Roads Machine Co. . . .	203 00	
Kehew-Bradley Co.	207 51	
Mass. Wharf Coal Co.	207 68	
E. F. Mullowney	179 52	
F. H. Osgood	214 95	
Wm. R. Pazolt	3 30	
Pettingill-Andrews Co.	1 50	
B. F. Quimby	45 88	
M. W. Quinlan	430 22	
Steverman & Gibbons	60	
Wm. Sundell	9 50	
J. B. Sutherland	8 25	
J. P. Mackey	428 66	
Manning Seamans	4,513 07	
G. Fuller & Sons	486 55	
A. H. Bailey	115 67	
Buffalo Steam Roller Co. . . .	39 50	
Canfield Harness Co.	13 87	
Gifford-Wood Co.	175 18	
Charles A. Claflin & Co.	134 14	
O. B. Delano's Sons	66 28	
Jas. Forgie's Sons	173 50	
Geo. H. Francis, M. D.	2 00	
Hughes Anti-Friction Co. . . .	60	
Amounts carried forward . .	$73,750 23	$351,700 39

APPROPRIATED.		EXPENDED.
Amounts brought forward . .	$73,750 23	$351,700 39
Kenrick Bros.	74 45	
H. S. Macomber & Co.	81 75	
B. Malone	92 00	
George T. McCarthy	1,251 48	
T. J. O'Brien	186 33	
George H. Sampson Co.	767 52	
Charles W. Sabin	106 25	
Sulpho-Napthol Co.	45 00	
P. S. Allen	11 70	
Boston Broom Co.	28 00	
Eclipse Animal Food Co. . . .	42 75	
Field & Wild	320 00	
Frank E. Fitts Mfg. & Supply Co.	50 14	
J. Hayes	42 25	
Thomas McLaughlin	76 00	
Jones, McDuffee & Stratton Co.	8 00	
W. D. Paine	15 52	
Remington Typewriter Co. . .	1 00	
Shea's Chestnut Hill Express .	11 80	
C. A. W. Spencer	92 00	
H. W. Sayer	305 00	
James O. Libby & Co.	892 09	
B. F. Carroll	268 00	
Lyceum Hall Pharmacy	2 35	
Met. Coal Co.	933 74	
Harley E. Royce	60	
Time Mfg. Co.	8 75	
Taylor Iron & Steel Co.	279 10	
Thomas Walsh	78 16	
C. W. Lynam	1,906 28	
Benj. F. Anthony & Son	303 96	
Boston & Albany R. R.	417 13	
Boston Belting Co.	3 38	
George D. Burrage	2 07	
H. L. Chase, M. D.	16 00	
Hill & Hill	95 50	
John J. Nyhen	66	
Abbott, Downing Co.	37 06	
J. N. Danforth	15 00	
W. G. Hallock	29 84	
John S. Lane & Son	141 44	
C. W. H. Moulton & Co.	6 00	
N. S. Wood Preserving Co. . .	529 10	
Denison, Estabrook & Co. . . .	32 00	
Farrell Foundry & Machine Co. .	97 15	
Fred C. Gifford	7 65	
S. & R. J. Lombard	140 00	
George McQuesten Co.	382 92	
Perrin, Seamans & Co.	40 25	
Patterson Lubricating Co. . . .	2 50	
Sartwell, Heinold & Humphrey .	5 25	
E. J. Hayes & Co.	1 15	
F. M. Bond	42 50	
Driscoll's Chestnut Hill Express	5 85	
L. T. Nagle, M. D. V.	63 82	
N. Y. N. H. & H. R. R.	2 40	
Roberts Iron Works Co.	55 34	
Amounts carried forward . .	$84,204 16	$351,700 39

Appropriated.				Expended.
	Amounts brought forward . .		$84,204 16	$351,700 39
	C. A. Dodge & Co.		257 25	
	Boston Deco. Co.		25 00	
	James H. Boody		5 95	
	Johnsonburg Vitrified Brick Co.		82 90	
	N. E. Brick Co.		27 00	
	J. L. & H. K. Potter		355 20	
	E. F. Crosby		25	
	Derby Food Co.		5 00	
	F. H. McMahon		5 18	
	Francis Mealey		29 00	
	Warren Bros. Co.		30 31	
	Waldo Bros.		18 00	
	Charles J. Jacobs		149 00	
	A. J. Anderson		9 00	
	W. F. Foley		11 81	
	A. B. Black		23 00	
	George F. Friermuth		6 25	
	Scarborough Co.		1 95	
	Luther A. Bean		16 00	
	Harold L. Bond Co.		22 76	
	B. W. Neal		43 23	
	A. T. Stearns Lumber Co. . . .		41 03	
	George H. Walker & Co.		2 00	
	A. M. Wood Co.		44 73	
	Extension of Water Works . .		8 83	
			$85,424 79	
	Deduct amounts chargeable to:			
	Health Department .	$2,945 40		
	Care Sewers	381 89		
	Gram. and Prim. Schools	16 63		
	Park Department . . .	42 00		
	Griggs road	750 84		
	Cottage street	106 72		
	200th Anniversary . .	10 00		
	Brookline av. widening	105 04		
	Sidewalks	235 58		
			4,594 10	
$82,500 00				80,830 69
537 43	Receipts.			

5. Sidewalks.

Labor and Materials:

Total weekly pay-rolls, laborers	$3,250 26	
Total weekly pay-rolls, teaming	5 00	
G. Fuller & Son	2,505 44	
J. P. Mackey	169 58	
H. H. Letteney & Co.	332 40	
M. F. Reynolds	1 10	
A. T. Stearns Lumber Co. . . .	495 19	
Jas. O. Libby & Co.	3,664 06	
Manning Seamans	27 65	
Bernard Malone	12 00	
C. W. Lynam	4,667 40	
N. E. Brick Co.	54 00	
Amounts carried forward . .	$15,184 08	$432,531 08

Appropriated.			Expended.
	Amounts brought forward . .	$15,184 08	$432,531 08
	B. W. Neal	7 82	
	Highway Department	235 58	
	Allowance on Artificial and Brick Sidewalks:		
	Thomas J. Hind	282 97	
	Carr & Andrews Corp.	162 25	
	W. A. Murtfeldt Co.	254 96	
	Simpson Bros. Co.	153 29	
	Warren Bros. Co.	152 40	
	John M. Longyear	275 66	
$17,000 00			16,709 01
51 02	Receipts.		
	5. Watering Streets.		
	Contractors:		
	P. S. Allen	$362 50	
	John W. Burns	1,280 00	
	Jas. Driscoll & Son	2,056 25	
	E. H. Hill & Co.	662 50	
	T. J. Kelley	648 13	
	T. A. Keefe	705 00	
	Jas. Love	702 50	
	Alice G. McCue, Assignee . . .	665 00	
	D. F. McCarthy	722 50	
	Francis Mealy	1,402 50	
	Robert Patterson	696 25	
	M. Rourke	1,365 00	
	C. W. Reed	1,342 50	
	M. Solan, Jr.	1,395 00	
	Bernard Malone	710 00	
	J. M. Miskell	675 00	
	W. J. Miskell	675 00	
	M. J. O'Hearn	635 00	
	Mrs. Thos. Quinlan	600 00	
	P. H. Merrigan	1,005 00	
	Labor, Street Dept.	13 12	
18,318 75			18,318 75
	5. Lighting Streets.		
	Welsbach Street Lighting Co. .	$23,027 66	
	Brookline Gas Lignt Co.	10,557 37	
	Boston Con. Gas Co.	21,425 14	
	Stationery:		
	W. D. Paine	25	
	Library Bureau	15 75	
56,500 00			55,026 17
	5. Brookline Avenue Widening.		
	Labor and Material:		
	Total weekly pay-rolls, laborers	$635 27	
	Total weekly pay-rolls, teaming	135 00	
	N. E. Brick Co.	27 00	
	Manning Seamans	2 88	
	C. W. Lynam	316 12	
	Jas. O. Libby & Co.	218 40	
	Highway Dept.	105 04	
3,455 72			1,439 71
	Amount carried forward . .		$524,024 72

Appropriated.			Expended.
	Amount brought forward . .		$524,024 72
	5. Harvard and Washington Street Widening.		
	Benjamin Fox, Architect . . .	$125 00	
	Damages:		
	Patrick Johnson	1,800 00	
	The Baptist Church, Emery B. Gibbs, atty	5,000 00	
$21,623 33			6,925 00
	5. Cypress Place.		
	Damages:		
	Helene B. Davis	$425 00	
	Mary C. and Alice W. Bancroft	250 00	
	Heirs of Edward S. Ritchie . .	212 50	
887 50			887 50
	5. Griggs Road.		
	Labor and Materials:		
	Total weekly pay-rolls, laborers	$1,162 09	
	Total weekly pay-rolls, teaming	169 90	
	B. F. Carroll	43 00	
	N. E. Brick Co.	27 00	
	Jas. Driscoll & Son	124 50	
	Manning Seamans	3 60	
	Thos. B. Griggs	128 00	
	Highway Dept.	750 84	
2,500 00			2,408 93
	5. Cottage Street.		
	Labor and Materials:		
	Total weekly pay-rolls	$1,135 83	
	James Driscoll & Son	95 50	
	James O. Libby & Co.	45 75	
	Manning Seamans	16 20	
	Highway Dept.	106 72	
1,400 00			1,400 00
	5. Lee Street Construction.		
	Laborers' pay-roll, Street dept. .	$44 00	
968 35			44 00
	5. Howe Lot Improvement.—Freight Yard.		
	Laborers' pay-roll, Street dept. .	$108 88	
	Boston & Albany R. R.	335 18	
2,914 35			444 06
	Total summarized to *Care and Lighting of Streets*	$184,433 82	
	6. Police Department.		
	Pay of Officers per Annum:		
	Chief, Alonzo W. Corey	$2,200 00	
	Captain, Albert S. Paige, $1,500 to May 1st, since	1,700 00	
	Lieutenant, George F. Dearborn to May 1st	1,400 00	
	Lieutenant, B. Frank Bartlett .	1,400 00	
	Amount carried forward . .		$535,134 21

APPROPRIATED.		EXPENDED.
Amount brought forward . .		$535,134 21
Lieutenant, Joseph J. O'Connell, $1,250 to May 15th, since . .	1,400 00	
Sergeant, Edward J. Mealey . .	1,250 00	
Sergeant, James Gleason . . .	1,250 00	
Sergeant, Andrew Creelman, $3.00 per diem to May 15th, since .	1,250 00	
Sergeant, George E. Stitt, $3.00 per diem to May 15th, since .	1,250 00	
PAY OF PATROLMEN PER DIEM:		
Alden A. Manley	3 00	
Henry J. Graham	3 00	
George W. Piper	3 00	
Michael E. O'Day	3 00	
Emery E. Allen	3 00	
Fred C. Gordon	3 00	
John J. Sullivan	3 00	
John Crory	3 00	
Patrick A. Kelleher	3 00	
Charles C. Watterson	3 00	
James J. Phillips	3 00	
Stephen D. Halloran	3 00	
Wilbur F. Merritt	3 00	
James J. Powers	3 00	
John Johnson	3 00	
John Carmody	3 00	
H. Allen Rutherford	3 00	
Michael C. Lynch	3 00	
William Duggan	3 00	
John T. Connor	3 00	
James McDonald	3 00	
Thomas J. Craig	3 00	
Joseph J. Carroll	3 00	
Michael F. Manley	3 00	
James Comerford	3 00	
Joseph F. Harvey	3 00	
James P. Mead	3 00	
Michael F. Fleming	3 00	
John A. Moloney	3 00	
John A. Minahan	3 00	
Henry M. Fogerty	3 00	
William Dalzell	3 00	
Charles B. M. Knowles	3 00	
Wilbur F. Atwood	3 00	
Robert J. Evans	3 00	
Thomas J. McDonald	3 00	
Charles E. Downs	3 00	
Fred C. Munsil	3 00	
Henry F. Pinner	3 00	
James H. Tolman	3 00	
Thomas A. Mahon	3 00	
Peter F. Kelleher	3 00	
Melvin H. Wharton	3 00	
Matthew Moreland, $2.50 a day to May 12th, since	3 00	
Alexander Johnston, $2.50 a day to May 25th, since	3 00	
Amount carried forward . .		$535,134 21

APPROPRIATED.		EXPENDED.
Amount brought forward . .		$535,134 21
William P. Downs, to Dec. 25th .	2 50	
Michael J. Cunniff, from May 1st	2 50	
David Minnis, from May 14th .	2 50	
Patrick J. Brogan, from Nov. 8th	2 50	
TOTAL AMOUNT OF PAY-ROLLS . .	$60,726 40	
Alonzo W. Corey, Chief	2,200 00	
Albert S. Paige, Capt.	1,650 00	
George F. Dearborn, monthly pension	525 00	
MAINTENANCE OF EQUIPMENT, STATION, MEDICAL AID, AND GENERAL EXPENSES:		
Alonzo W. Corey, cash outlay .	108 93	
Albert S. Paige, cash outlay . .	26 85	
Brookline Gas Light Co. and Boston Con. Gas Co.	286 55	
N. E. Tel. & Tel. Co.	131 24	
Chase Express Co.	1 00	
C. M. Goodspeed	1,111 95	
Lincoln I. Leighton	5 96	
J. P. Mackey	65 84	
T. F. McMahon & Co.	4 00	
F. H. Osgood	54 60	
W. D. Paine	101 45	
Manning Seamans	1 15	
John H. Shea	45 63	
Remington Typewriter Co. . .	4 10	
P. J. Burns	2 20	
Daniel Hunt	2 50	
Jacob Morlock	11 25	
Thos. Nagle & Co.	38 95	
C. A. W. Spencer	37 75	
J. Hayes	7 50	
J. D. Packard & Son	235 00	
T. J. Shannahan, M. D.	5 00	
T. J. Mangan	17 25	
N. E. Railway Pub. Co.	3 00	
C. W. Reed	8 00	
Brookline Riding Academy . .	10 50	
The Horse-shoe Door Check Co.	6 00	
Kenrick Bros.	4 10	
J. H. Maher	24 00	
J. H. Morlock	7 50	
Met. Coal Co.	524 27	
W. H. Partridge	25 75	
Paine Bros.	40	
Sampson & Murdock Co. . . .	6 00	
Chas. Waugh & Co.	85 85	
W. A. Greenough & Co.	2 50	
Robart Bros.	143 25	
David C. Hickey	3 90	
Wm. B. Moffatt	5 25	
F. L. Taylor, M. D.	4 00	
A. Vogel & Son	10 00	
Heaney Mfg. Co.	2 50	
Amounts carried forward . .	$68,284 82	$536,134 21

Appropriated.			Expended.
	Amounts brought forward . .	$68,284 82	$536,134 21
	F. R. King	40	
	T. J. Burke	16 15	
	John A. Carroll, M. D.	6 00	
	C. A. Delano	2 70	
	L. T. Nagle, M. D. V.	30 83	
	J. A. Turkington	2 10	
	Ward Auto & Cycle Co.	1 90	
	E. F. Crosby	4 50	
	Raphael Masstrangialo	93 00	
	Newton Graphic Pub. Co. . . .	1 50	
	Spencer J. Steinmetz	1 80	
	American Screen Co.	6 40	
	Standard Chemical Co.	11 55	
	Danforth & Co.	15	
	S. S. Pierce Co.	90	
	Chas. W. Sabin	14 26	
	C. G. Thurston	3 00	
	Pettingill-Andrews Co.	1 85	
	Contingencies	7 20	
$68,835 00			68,491 01
12 40	Receipts.		
	Total summarized to *Police Dept.*	$68,491 01	

7. Fire Alarm and Police Telegraph.

Maintenance and Extension:		
E. N. Davis, Supt.	$1,850 00	
Weekly pay-rolls, linemen . . .	2,071 00	
Laborers' pay-rolls, Street Dept.	7 37	
W. E. Decrow	794 31	
E. J. Gale	300 00	
T. W. Burlingame	35 55	
Chase Express Co.	3 60	
Danforth & Co.	30 63	
C. M. Goodspeed	300 50	
C. Hickey	26 89	
J. P. Mackey	3 64	
N. E. Tel. & Tel. Co.	200 29	
Pettingill-Andrews Co.	64 59	
C. A. W. Spencer	12 75	
Wm. Wardwell	13 20	
W. D. Paine	3 95	
C. J. Bailey & Co.	25	
Brookline Gas Light Co.	66	
Boston Cons. Gas Co.	2 50	
W. D. Morrison	6 97	
Watson, Hallett & Co.	2 80	
A. J. Wilkinson & Co.	5 08	
E. N. Davis, cash outlay	46 39	
Fred A. Houdlette & Son . . .	8 90	
Edwin C. Lewis	3 00	
Walworth Mfg. Co.	20 80	
Library Bureau	1 75	
Boston and Maine R. R. Co. . .	2 60	
T. W. Lane	168 20	
Chas. W. Sabin	36 63	
Amounts carried forward . .	$6,024 80	$604,625 22

Appropriated.			Expended.
	Amounts brought forward .	$6,024 80	$604,625 22
	American Steel & Wire Co. . .	671 17	
	P. J. Burns	1 05	
	O. B. Delano's Sons	2 73	
	Charles E. Perry & Co.	112 80	
	W. A. Greenough & Co.	2 50	
	S. H. Couch Co.	114 75	
	John Underwood & Co.	3 60	
	E. J. Hayes & Co.	35	
	Lincoln I. Leighton	1 63	
	M. W. Quinlan	6 50	
	Safety Insulated Wire & Cable Co.	242 88	
	A. D. Wheeler	132 50	
	Jas. H. Maher	5 65	
$7,350 00			7,322 91
87 08	Receipts.		
	Total summarized to *Fire Alarm and Police Telegraph Maintenance*	$7,322 91	

8. Fire Department.

	B. W. Neal, Commissioner, to Sept 5, 1905	$298 67
	Willard W. Estabrook, Commissioner, from Sept. 5, 1905 . .	201 33
	George H. Johnson, Chief . . .	1,800 00
	Employees' Pay-roll:	
	Weekly pay-roll	52,178 00
	Quarterly pay-roll, call men . .	3,195 84
	Maintenance of Equipment, Stations and General Expenses:	
	P. J. Burns	307 97
	J. F. Burns & Co.	16 50
	T. W. Burlingame	44 50
	Bowen Bros.	130 38
	J. J. Horgan	115 14
	Thos. Nagle & Co	36 76
	J. H. Shea	126 07
	Carroll & McGuire	146 91
	John J. Nyhen	202 48
	J. F. Curry	150 50
	Early & McGrath	37 65
	Eureka Fire Hose Co.	475 82
	Bos. Woven Hose & Rubber Co.	661 57
	Brookline Gas Light Co. . . .	183 28
	Boston Con. Gas Co.	363 30
	Cornelius Callahan Co.	84 25
	Chase Express Co.	4 25
	O. B. Delano's Sons	881 52
	J. F. Fleming	16 07
	J. Hayes	72 75
	E. J. Hayes & Co.	20 43
	Kenrick Bros.	87 52
	F. R. King	202 99
	L. I. Leighton	493 61
	Amounts carried forward . .	$62,536 06 $611,948 13

APPROPRIATED.		EXPENDED.
Amounts brought forward	$62,536 06	$611,948 13
F. T. Lord Polish Co.	10 00	
J. P. Mackey	108 92	
Jas. Marshall	255 50	
Mass. Wharf Coal Co.	197 34	
Francis Mealey	705 00	
F. F. Muldowney	234 31	
N. E. Tel. & Tel. Co.	451 70	
W. D. Paine	20 31	
Paine Bros.	96 88	
C. W. Reed	93 00	
Robart Bros.	236 83	
Manning Seamans	3,418 56	
Sulpho-Napthol Co	63 75	
Young & Brown	7 75	
H. C. Boardman	9 00	
E. S. Morse	48 00	
M. W. Quinlan	296 68	
Ame & Co.	6 50	
Burton Oil Co.	5 00	
C. A. Delano	616 23	
Hand Bros.	135 00	
Murphy, Leavens Co.	66 34	
B. F. O'Connor	20 20	
G. H. Pike	3 75	
Horace E. Smith	9 80	
C. A. W. Spencer	97 50	
Chas. Waugh & Co.	985 35	
F. M. Bond	1,083 33	
H. C. Fuller Co.	13 50	
E. & F. King Co.	18 30	
J. A. Ryan & Co.	22 00	
The "Sanitas" Co.	11 60	
Steverman & Gibbons	21 91	
J. A. & W. Bird Co.	7 09	
W. J. Franey	11 00	
Johnson Bros.	60 11	
Jas. Spencer	29 75	
Eclipse Animal Food Co.	9 00	
John Keegan	15 25	
Met. Coal Co.	1,151 52	
W. A. Greenough & Co.	2 50	
C. A. Twitchell & Co.	1 70	
The Mitchell Mfg. Co.	1 50	
L. T. Nagle, M. D. V.	31 76	
Pettingill-Andrews Co.	31 83	
Hill & Hill	5 50	
H. J. Murray & Co.	6 83	
Shepard, Clark & Co.	9 00	
Frye, Phipps & Co.	31 63	
B. W. Neal & Co.	30 73	
Danforth & Co.	15	
Electric Gas Lighting Co.	14 79	
Charles W. Sabin	40 60	
Art Metal Construction Co.	48 37	
Charles E. Berry	22 25	
James H. Boody	71 00	
Amounts carried forward	$73,539 76	$611,948 13

Appropriated.			Expended.
	Amounts brought forward . .	$73,539 76	$611,948 13
	Lynch & Woodward	3 85	
	W. D. Morrison	75	
	Stewart & Pownall	20 00	
	N. E. Office Furn. Co.	65 00	
	T. F. Thompson	35 36	
	Knight & Thomas	44 00	
$73,627 00			73,708 72
103 56	Receipts.		
	Total summarized to *Fire Dept. Maintenance*	$73,708 72	

9. Health Department.

Agent:		
H. Lincoln Chase, M. D. . . .	$1,000 00	
Bacteriologist and Assistant:		
Francis P. Denny, M. D. . . .	700 00	
J. Albert C. Nyhen	900 00	
Chemist:		
H. Carlton Smith	307 95	
Inspector:		
Fred'k H. Osgood	600 00	
Disinfector and Collector of Milk Samples:		
Willard E. Ward	792 35	
Outside Manager of Hospital:		
Willis W. Estey	500 00	
Physicians:		
E. M. Bowker, M. D.	77 00	
B. S. Blanchard, M. D.	69 00	
H. L. Chase, M. D. . . .	521 70	
Louis W. Gilbert, M. D.	15 00	
Robt. W. Hastings, M. D. . . .	74 00	
Joseph Kittredge, M. D.	78 70	
Walter A. Lecompte, M. D. . .	25 00	
T. J. Shanahan, M. D.	59 00	
H. M. Cutts, M. D.	49 00	
F. P. Denny, M. D.	222 98	
C. S. Francis, M. D.	61 00	
Geo. H. Francis, M. D.	41 00	
Augusta G. Williams, M. D. . .	29 00	
Everett Jones, M. D.	4 00	
Arthur L. Shute, M. D.	10 00	
John H. McCollom, M. D. . . .	15 00	
Luther G. Paul, M. D.	19 00	
Nurses and Servants:		
Martha W. Meek	800 00	
Mary Burke	294 68	
Mary O'Brien	3 43	
Bridget Murphy	161 05	
Lillian Harvey	24 00	
Lillian Mullen	10 00	
Mary Bevan	72 00	
Annabel Moore	63 00	
Martha Coffin	22 86	
Annie Moroney	1 70	
Mary F. Johnson	11 14	
Frances Johnston	78 80	
Amounts carried forward . .	$7,713 34	$685,656 85

APPROPRIATED.		EXPENDED.
Amounts brought forward . .	$7,713 34	$685,656 85
Elizabeth Freeman	45 00	
Nora Flaherty	30 98	
L. J. Temple	109 00	
ENGINEERS AND FIREMEN:		
W. K. Bailey	761 53	
Herbert A. Esty	118 00	
Patrick Gannon	2 00	
M. J. Murray	159 50	
SCAVENGERS AND GENERAL EXPENSES:		
Weekly pay-rolls, laborers . . .	12,244 46	
Jerry Bond, scavenger	4,800 00	
Brookline Gas Light Co.	598 65	
Boston Con. Gas Co.	179 13	
W. W. Estey, cash outlay . . .	13 60	
Geo. L. Cook	5 00	
Chas. R. Dow	361 63	
Danforth & Co	7 30	
T. H. Dyer & Co.	772 96	
Eagle Oil and Supply Co. . . .	9 40	
Eastern Drug Co.	134 33	
Jordan Marsh Co.	89 83	
Kenrick Bros.	134 15	
Mass. Wharf Coal Co.	568 63	
New Eng. Tel. & Tel. Co. . . .	138 88	
New Eng. Baptist Hospital . .	161 67	
Paine Bros.	22 03	
Mrs. S. P. Palmer	1 90	
G. H. Pike	6 15	
Paul M. Raymond Co.	39 60	
Sampson Lock Co.	134 42	
S. B. Yerxa	646 83	
Dennison Mfg. Co.	1 32	
Young & Brown	140 43	
Mrs. R. B. Higgins	15 00	
Brookline Post-office	9 00	
C. A. Delano	18 22	
Lyceum Hall Pharmacy	12 77	
J. P. Mackey	15 71	
Pettingill-Andrews Co. . . .	3 27	
Quinsler & Co.	76 35	
Robart Bros.	144 85	
F. H. Thomas Co.	112 00	
T. D. Whitney & Co.	2 25	
W. D. Paine	28 66	
Mitchell, Wing & Co.	10 72	
P. J. Burns	19 38	
G. Fuller & Son	3 90	
Chase Express Co.	8 20	
O. B. Delano's Sons	10 81	
P. B. Elkins Co.	350 00	
Jones, McDuffee & Stratton Co.	12 97	
Jenney Mfg. Co.	73 15	
L. E. Knott App. Co.	37 19	
A. McKenna	2 50	
Prée Bros.	4 00	
C. A. W. Spencer	194 21	
Walker & Pratt Mfg. Co. . . .	4 75	
Amounts carried forward . .	$31,321 51	$685,656 8

Appropriated.			Expended.
	Amounts brought forward . .	$31,321 51	$685,656 85
	B. W. Neal & Co.	1 25	
	H. A. Peters	12 20	
	M. J. Crane	22 80	
	J. A. C. Nyhen	8 25	
	Adams, Cushing & Foster . . .	2 85	
	The Dececo Co.	24 00	
	The Old Corner Book Store . .	6 50	
	Francis Mealey	475 00	
	Harvard Sq. Pharmacy . . .	4 00	
	James H. Boody	5 40	
	B. F. Carroll	41 03	
	Kiley & Co.	34 65	
	Martha W. Meeks, cash outlay .	4 35	
	Metropolitan Coal Co.	777 05	
	The Rowe Printery	12 75	
	Standard Plate Glass Co. . . .	2 10	
	Manning Seamans	15 00	
	Boston Ice Co.	99 16	
	Morandi-Proctor Co.	1 50	
	Ingalls & Kendricken	43 73	
	Hand Bros.	85	
	American Pneu. Service Co. . .	15	
	The Brookline Press	6 00	
	Joseph Breck & Sons	13 50	
	John E. Griffin	1 08	
	Thomas Mahon	2 00	
	Merrill, Dexter & Co.	5 00	
	Newton Hospital	29 71	
	C. A. Pons	4 50	
	F. E. Whitney	2 00	
	Walworth Mfg. Co.	1 05	
	Holtzer-Cabot Elec. Co.	90	
	S. S. Pierce Co.	2 70	
	Whitall, Tatum Co.	7 28	
	William Frawley	2 90	
	A. Vogel & Son	20 00	
	E. J. Hayes & Co.	70	
	C. F. Hovey & Co.	28 24	
	Fred D. Sweet	97 50	
	Curry & McKenzie	1 50	
	T. J. O'Brien	35	
	City of Boston	948 00	
	Walter S. Barnes & Son	3 60	
	Stone & Forsyth	16 88	
	Perrin, Seamans & Co.	70 00	
	B. F. Quimby	9 50	
	Isaac Rich	98 58	
	Mrs. Emma Neilson	32 14	
	Josiah Cummings & Son	4 00	
	The Globe-Wernicke Co.	16 00	
	Knowles Steam Pump Works .	13 87	
	Geo. W. Rogers & Co.	50 18	
	Eimer & Amend	60 00	
	E. H. Hill & Co.	2 00	
	Richard Hatton	21 41	
	Highway Dept.	2,945 40	
$34,000 00			37,434 55
5,277 36	Receipts.		
	Total summarized to *Health* . .	$37,434 55	
	Amount carried forward . .		$723,091 40

Appropriated.		Expended.
Amount brought forward . .		$723,091 40
10. Bath House Maintenance.		
Supt. and Engineers, Matrons, Laundresses and Assistants:		
George S. Rich, Supt.	$1,500 00	
Weekly pay-rolls	4,408 45	
Fuel, Lighting, Supplies, General Expenses and Repairs:		
Boookline Gas Light Co.	173 95	
Mass. Wharf Coal Co.	539 24	
N. E. Tel. & Tel. Co.	49 96	
Bentley Bros.	7 82	
Chase Express Co.	4 15	
A. Emerson & Co.	10 18	
J. A. Hendrie & Bros.	20 00	
J. Hayes	2 00	
Kenrick Bros.	134 02	
Lincoln I. Leighton	18 41	
W. D. Morrison	328 19	
Edward McAvoy	14 00	
Paine Bros.	21 55	
C. A. W. Spencer	76 75	
Steverman & Gibbons	5 60	
Columbia Bathing Suit Co. . . .	118 13	
O. B. Delano's Sons	80 42	
Field & Copeland	25 10	
F. L. Lamphear & Co.	29 32	
Jas. A. Pinner	10 75	
Roberts Iron Works Co.	40 55	
Read, Holliday & Sons	10 00	
P. J. Burns	1 25	
Johnson Bros.	140 10	
H. J. Murray & Co.	1 20	
W. D. Paine	11 85	
Young & Brown	1 10	
American Surety Co.	10 00	
Curry & McKenzie	10 83	
India Alkali Works	9 30	
Met. Coal Co.	1,077 37	
T. F. McMahon & Co.	8 50	
T. D. Whitney & Co.	158 88	
Boston Consolidated Gas Co. . .	308 21	
C. A. Delano	65	
Heaney Mfg. Co.	5 00	
Maynard & Duncan	10 50	
Pree Bros.	6 50	
J. A. & W. Bird & Co	4 38	
F. T. Lord Polish Co.	5 00	
N. E. Deco. Co.	15 00	
George F. Blake Mfg. Co. . . .	35	
L. Nickerson	5 40	
Orient Mfg. Co.	3 00	
A. & E. Burton Co.	12 09	
Danforth & Co.	15	
Chas. R. Dow	13 69	
J. P. Mackey	2 67	
Amounts carried forward . .	$9,451 51	$723,091 40

Appropriated.			Expended.
	Amounts brought forward . .	$9,451 51	$723,091 40
	Charles W. Morse	80	
	George S. Rich, cash outlay . .	5 62	
$9,500 00			9,457 93
	Total summarized to *Bath House Maintenance*	$9,457 93	

11. Building Department.

	Building Commissioner:	
	Ernest Lyon	$1,800 00
	Inspector of Plumbing:	
	Michael Duffley	1,800 00
	Inspector of Gas Fitting:	
	E. N. Davis	300 00
	Henry J. Murray, Jr., Asst. . .	1,000 00
	Clerk:	
	Thomas F. Cook	720 00
	Board of Horse, Care of Equipment and General Expenses:	
	Ernest Lyon, cash outlay . . .	19 15
	Michael Duffley " " . . .	30 15
	Henry J. Murray, Jr., cash outlay	40 65
	C. M. Goodspeed	303 33
	N. E. Tel. & Tel. Co.	43 00
	H. C. Dimond & Co.	1 05
	Wheeler Clean Towel Co. . . .	3 00
	P. J. Burns	36 00
	W. D. Paine	52 95
	E. H. Hill & Co.	16 00
	C. A. W. Spencer	55 25
	Ward Auto & Cycle Co.	38 00
	M. W. Quinlan	67 11
	Alfred G. Sanborn	20 00
	W. A. Greenough & Co.	2 50
	R. E. Thompson	150 00
	Williams & Copeland	25 00
6,500 00		6,523 14
	Total summarized to *Building Department*	$6,523 14

12. Weights and Measures.

	Sealer:	
	Willard E. Ward	$400 00
	Weighing and Supplies:	
	W. D. Paine	4 17
	Pree Bros.	75
	R. A. Smiley	103 00
	Chase Express Co.	1 80
	C. A. W. Spencer	6 75
	P. J. Burns	2 00
	W. A. Greenough & Co.	2 50
	Arthur Hudson	2 00
550 00		522 97
62 64	Receipts.	
	Total summarized to *Weights and Measures Department*	$522 97
	Amount carried forward . .	$739,595 44

Appropriated.			Expended.
	Amount brought forward . .		$739,595 44
	13. Sewer Extensions.		
	Inspection:		
	Weekly pay-rolls, Engineering Department	$146 50	
	Sewers Purchased, Contractors, Labor, and Material:		
	Employees' pay-roll, Street Department	10 38	
	Albert F. Hayden, trustee, and C. V. E. Gallup	5,188 79	
	Fred Joy, attorney, damages . .	525 00	
	A. Geiger, Jr., & C. W. Dabney, trustees	1,062 91	
	M. J. O'Hearn	642 62	
	O. B. Delano's Sons	4 00	
	Jas. Driscoll & Sons	7 00	
	Manning Seamans	113 29	
	W. A. Goodwin	6 15	
	J. Hayes	6 00	
	Lincoln I. Leighton	2 50	
	Boston & Albany R. R.	13 94	
	Hayes Foundry Co.	16 28	
	Timothy Driscoll	249 40	
	N. E. Brick Co.	40 95	
	Waldo Bros.	18 00	
	Osgood & Witherly	54 15	
	Engineering Department	8 00	
	Boston Herald Co., adv.	12 75	
	Globe Newspaper Co., adv. . . .	11 25	
	C. A. W. Spencer, adv., etc. . .	75 50	
$25,000 00			8,215 36
	13. Surface-Water Drains.		
	Inspection and Labor:		
	Weekly pay-rolls, Engineering Department	$523 13	
	Weekly pay-rolls, laborers, Street Department	184 98	
	Weekly pay-rolls, teaming, Street Department	6 25	
	Drains Purchased, Contractors and Supplies:		
	Albert F. Hayden, trustee, and C. V. E. Gallup	2,770 70	
	Manning Seamans	1,540 51	
	O. B. Delano's Sons	3 99	
	M. J. O'Hearn	2,812 93	
	T. J. Kelley	143 22	
	N. E. Brick Co.	531 00	
	C. A. W. Spencer	65 00	
	J. Hayes	7 75	
	Jas. O. Libby & Co.	22 25	
	Waldo Bros.	342 00	
	Jas. Driscoll & Son	627 64	
	Osgood & Witherly	431 89	
	B. & A. R. R.	14 94	
	S. E. R. J. Lombard	360 00	
12,000 00			10,388 18
	Amount carried forward . .		$758,198 98

Appropriated.			Expended.
	Amount brought forward . .		$758,198 98
	13. Care of Sewers.		
	Labor and Material:		
	Weekly pay-rolls, laborers, Street Department	$3,143 56	
	J. P. Mackey	24 47	
	Manning Seamans	27 50	
	P. J. Burns	9 50	
	J. Hayes	1 00	
	J. C. Rooney	30 50	
	Jas. O. Libby & Co.	4 50	
	Edward McAvoy	23 00	
	Waldo Bros.	36 00	
	Jas. Driscoll & Son	1 00	
	Highway Department.	381 89	
$5,000 00			3,682 92
	Total summarized to *Sewers and Drains*	$22,286 46	
	14. Poor.		
	Superintendent of Almshouse:		
	Willis W. Esty	$500 00	
	Overseers:		
	Martha W. Edgerly	225 00	
	Sarah B. Train	225 00	
	Institutions, Cities, Towns and Individuals Reimbursed for Aid Rendered:		
	Commonwealth of Massachusetts	947 05	
	City of Boston	1,074 78	
	City of Worcester	28 00	
	City of Everett	24 00	
	Town of Uxbridge	25 97	
	Mass. Hospital for Dips. & Inebs.	51 08	
	Mass. State Sanitarium	186 25	
	Mass. School for Feeble-Minded	504 65	
	Mass. General Hospital	48 00	
	The Children's Hospital	7 00	
	St. Elizabeth's Hospital	10 00	
	Carney Hospital	17 13	
	Foxborough State Hospital . .	38 07	
	Sherman Hospital for Incurables	96 00	
	N. E. Baptist Hospital	149 25	
	Boston Ass'n for Relief and Control of Tuberculosis . . .	6 00	
	Trustees of Walnut Hills Cem. .	8 00	
	Peter Keiser	56 00	
	Estate of Nathan Dorr	48 00	
	Annie Sheehan	180 00	
	Mary Deegan	7 00	
	Medical Aid, Supplies and General Expenses:		
	Ida Holmberge, servant	164 17	
	Leona Reed, servant	28 00	
	Albert S. Paige, investigation of Settlements	33 35	
	Amounts carried forward . .	$4,687 75	$761,881 0

Appropriated.			Expended.
	Amounts brought forward . .	$4,687 75	$761,881 90
	Brookline Gas Light Co. and Boston Con. Gas Co.	50 85	
	Brookline Provision Co.	269 04	
	Chase Express Co.	3 55	
	H. L. Chase, M. D.	332 00	
	F. L. Taylor, M. D.	3 00	
	F. P. Denny, M. D.	68 00	
	Jos. P. Murphy, M. D.	3 00	
	Jos. Kittredge, M. D.	9 00	
	Chas. R. Dow	207 57	
	J. L. Fairbanks & Co.	3 00	
	Lewis W. Gilbert, M. D. . . .	7 00	
	Hobbs-Warren & Co.	2 00	
	H. S. Hatch	29 00	
	T. F. McMahon & Co.	1,176 47	
	N. E. Tel. & Tel. Co.	33 06	
	Manning Seamans	149 47	
	S. B. Yerxa	449 62	
	Young & Brown	46 69	
	W. W. Esty, cash outlay . . .	15 59	
	P. J. Burns	56 25	
	Lyceum Hall Pharmacy	20 50	
	Edward McAvoy	7 00	
	Paine Bros.	16 80	
	C. A. W. Spencer	2 00	
	L. N. Danforth & Co.	708 00	
	George F. Joyce	1 00	
	W. D. Paine	36 00	
	John Meehan	8 00	
	J. H. Maher	21 25	
	J. P. Mackey	2 22	
	Jerry Bond	16 00	
	John C. Barthelmes	5 00	
	Wm. H. McManus	53 50	
	Met. Coal Co.	212 59	
	A. W. Bowker	1 50	
	C. A. Delano	41 46	
	E. H. Hill & Co.	3 50	
	Mrs. Thos. Quinlan	10 50	
	Boston Ice Co.	14 04	
	J. A. C. Nyhen	9 51	
	John T. Cahill	44 38	
	Kenrick Bros.	49 51	
	Walter H. Smith	56	
	Jas. J. O'Day	5 00	
	Sarah B. Jones	26 50	
	B. S. Blanchard, M. D.	2 00	
	Jas. H. Boody	2 00	
	Edwin M. Kent, D. D. S. . . .	1 00	
	T. J. Shanahan, M. D.	2 00	
	M. J. O'Day	2 00	
	Lizzie Wallace	5 72	
	B. S. Snow & Co.	3 75	
	Leach & Greene	4 00	
	Mrs. Bridget Moran	6 00	
	B. F. O'Connor	3 93	
$8,000 00			8,950 63
956 93	Receipts		
	Total summarized to *Poor* . . .	$8,950 63	
	Amount carried forward . .		$770,832 53

Appropriated.			Expended.
	Amount brought forward . .		$770,832 53
	15. Soldiers' Relief.		
	Sundry Persons Approved by Commissioners of State Aid and Disabled Soldiers:		
	State Aid pay-roll	$1,048 00	
	Military Aid pay-roll	144 00	
	Spanish War pay-roll	96 00	
	Disabled Soldiers' pay-roll . . .	376 00	
$1,000 00			1,664 00
1,246 00	Receipts.		
	16. State Tax.		
	Commonwealth of Mass. . . .	$112,200 00	
112,200 00			112,200 00
	16. County Tax.		
	County of Norfolk	$90,370 28	
90,370 28			90,370 28
	16. Metropolitan Sewer Tax.		
	Commonwealth of Mass.	$75,817 23	
75,817 23			75,817 23
	16. Metropolitan Park Tax.		
	Commonwealth of Mass.	$43,384 54	
43,384 54			43,384 54
	Total summarized to *Taxes* . .	$321,772 05	
	17. Interest on Funded Debt.		
	Longwood av. Bridge	$1,726 40	
	Public Playgrounds	7,887 50	
	Riverdale Park Construction . .	4,167 22	
	Boylston street Widening . . .	5,565 25	
	Land, Washington, School and Prospect streets	3,777 50	
	Park Construction	930 00	
	Public Park	630 00	
	Longwood Park Playground Improvement	7 25	
	Druce Street School Site	570 94	
	New High School Building . . .	2,778 13	
	Bath House Construction . . .	186 09	
	Court House and Police Station	960 00	
	Water Scrip	11,793 96	
	Harvard Street Widening . . .	3,147 46	
	Old Boston Reservoir	2,520 00	
	New Pumping Engine	736 36	
	Tappan Street Land	607 50	
	Reed Lot, Reservoir Lane . . .	486 00	
	Manual Traning High School .	2,733 76	
	Land cor. Hammond and Newton streets	324 00	
	Altering and Enlarging Pierce School	2,502 50	
	Harvard and Washington streets, Widening	1,140 00	
	Grading and Finishing Longwood Playgronnd	502 32	
	New High School Furnishing . .	43 75	
57,389 55			55,723 89
	Amount carried forward . .		$1,149,992 47

Appropriated.			Expended.
	Amount brought forward . .		$1,149,992 47
	17. Interest on Loans in Anticipation of Taxes.		
	Eliot National Bank	$1,866 67	
	First National Bank	2,139 31	
	Provident Inst. for Savings . .	538 33	
5,000 00			4,544 31
	Total summarized to *Interest* . .	$60,268 20	
	18. Funded Debt Matured.		
	Longwood Avenue Bridge . . .	$3,750 00	
	Riverdale Park Construction . .	17,830 00	
	Boylston Street Widening . . .	31,000 00	
	Longwood Park Playground Improvement	9,800 00	
	Druce Street School Site	1,500 00	
	New High School Building . . .	7,500 00	
	Water Scrip	21,481 00	
	New Pumping Engine	1,000 00	
	Old Boston Reservoir	5,000 00	
	Harvard Street Widening . . .	13,300 00	
	New Bath House Construction .	4,000 00	
	New High School Furnishing . .	2,500 00	
	Court House and Police Station .	7,500 00	
	Tappan Street Land	1,000 00	
	Reed Lot, Reservoir Lane . . .	1,800 00	
	Manual Training High School .	4,000 00	
	Land cor. Hammond and Newton Streets	1,200 00	
	Altering and Enlarging Pierce School	8,000 00	
	Land for Public Playgrounds . .	12,500 00	
	" " " Buildings . . .	5,500 00	
	Public Park	1,000 00	
			161,161 00
	Total summarized to *Funded Debt Matured*	$161,161 00	
	19. Payments of Loans in Anticipation of Taxes.		
	First National Bank, Boston .	$215,000 00	
	Chase National Bank, New York	100,000 00	
	Provident Inst. for Savings . .	50,000 00	
			365,000 00
	Total summarized to *Loans in Anticipation of Taxes*	$365,000 00	
	20. Selectmen's Department.		
	Selectmen:		
	James M. Codman, Jr., chairman	$1,500 00	
	Nathaniel Conant	1,000 00	
	William Craig	1,000 00	
	William F. Humphrey	1,000 00	
	Horace James	1,000 00	
	Amounts carried forward . .	$5,500 00	$1,680,697 78

Appropriated.			Expended.
	Amounts brought forward . .	$5,500 00	$1,680,697 78
	Secretary:		
	George F. Joyce	975 00	
	Clerk:		
	Edward A. McEttrick	1,875 00	
	Stenographers:		
	Helen Fowlie	624 00	
	Bertha Bliss, substitute	17 15	
	Office Supplies, Advertising and General Expenses:		
	N. E. Tel. & Tel. Co.	85 70	
	Hobbs & Warren Co.	1 33	
	T. A. Keefe	9 00	
	Remington Typewriter Co. . . .	35 80	
	Brookline Post Office	11 00	
	W. D. Paine	64 86	
	Wheeler Clean Towel Co. . . .	5 40	
	C. A. W. Spencer	103 78	
	Boston Herald Co.	12 36	
	Library Bureau	83 89	
	American Pneumatic Service Co.	15	
	The Brookline Press	7 00	
	Sampson & Murdock Co.	6 00	
	Chase Express Co.	3 05	
	Dissell Pub. Co.	1 00	
	Danforth & Co.	15	
	Dennison Mfg. Co.	35	
	Emerson & Co.	2 80	
	W. A. Greenough & Co.	2 50	
	Robert Burlen	1 25	
	Boston Daily Advertiser	17 10	
	A. F. Lewis Mfg. Co.	25	
	Beck Duplicator Co.	10 50	
	W. Y. Gross	1 50	
	V. J. O'Donnell	2 00	
	Carter, Rice & Co.	1 15	
	Kee, Lox Mfg. Co.	4 50	
	The Scarborough Co.	1 95	
	Frost & Adams Co.	1 26	
	Edward D. Tucker	6 72	
$10,000 00			9,475 45

20. Assessors' Department.

Assessors:		
R. G. F. Candage, chairman . .	$1,500 00	
Charles H. Stearns	1,500 00	
Thomas H. Talbot, since March 15, 1905	1,312 50	
Charles A. Bowditch, to March 15, 1905	187 50	
Clerical Assistance:		
Irving L. Shaw, clerk	1,500 00	
H. N. Bates	819 00	
David W. Creelman	637 00	
Thomas A. L. Jones	8 00	
G. R. Marvin	63 00	
R. A. Smiley	69 00	
Charles A. Bowditch	89 00	
Amounts carried forward . .	$7,685 00	$1,690,173 23

Appropriated.			Expended.
	Amounts brought forward . .	$7,685 00	$1,690,173 23
	Office Supplies, Registry Returns and General Expenses:		
	N. E. Tel. & Tel. Co.	43 80	
	Burroughs Adding Machine Co.	6 00	
	Danforth & Co.	1 05	
	Irving L. Shaw, cash outlay . .	48 63	
	W. D. Paine	65 30	
	C. A. W. Spencer	411 25	
	E. L. Burdakin	140 00	
	Library Bureau	42 26	
	A. McKenna	1 00	
	Riley & Sanborn	3 75	
	Chase Express Co.	2 95	
	American Pneumatic Service Co.	15	
	Newton Graphic Pub. Co. . . .	1 25	
	Mrs. Thomas Quinlan	63 00	
	Horace J. Stephens	50 00	
	R. B. Willis	60 00	
	Brookline Press	24 50	
	W. A. Greenough & Co.	2 50	
	Sampson & Murdock Co. . . .	6 00	
	William H. McManus	24 00	
	C. M. Goodspeed	2 00	
	Dedham Transcript	2 00	
	Brookline Post Office	5 00	
	N. E. Towel Supply Co.	3 50	
	The Rowe Printery	7 50	
$9,000 00			8,702 39
	20. Town Clerk's Department.		
	Town Clerk:		
	Edward W. Baker	$1,800 00	
	Clerk Walnut Hills Cemetery:		
	Edward W. Baker	150 00	
	Stenographers:		
	Abbie M. Dunbar	540 00	
	Ursa Dunbar	420 00	
	Fees for Collecting and Registering Births, Deaths and Marriages for 1905	583 55	
	Registrars of Voters:		
	Edward W. Baker, Sec.	250 00	
	Joseph W. Cook	150 00	
	Jesse S. Wiley	150 00	
	Patrick O'Loughlin, to June 1, 1905	37 50	
	Joseph D. Connor, from June 1, 1905	112 50	
	Registrars' and Election Expenses, Printing and Office Supplies:		
	Ballot clerks and tellers	517 00	
	Highway Dept. pay-roll	37 39	
	Brookline P. O.	20 00	
	Brookline Press	43 75	
	Danforth & Co.	1 55	
	N. E. Tel. & Tel. Co.	86 13	
	Norfolk County Registry of Deeds	35 92	
	Amounts carried forward . .	$4,935 29	$1,698,875 62

Appropriated.			Expended.
	Amounts brought forward . .	$4,935 29	$1,698,875 62
	E. E. Pierce	142 00	
	C. A. W. Spencer	668 25	
	Chase Express Co.	21 85	
	A. H. Bailey	40 85	
	T. A. Keefe	8 00	
	Pree Bros.	8 00	
	W. D. Paine	40 44	
	A. Vogel & Son	129 75	
	Neostyle Co.	30 55	
	Wm. R. Pazolt	3 00	
	Daren & Kendall	7 50	
	Ideal Ventilating Co.	7 50	
	Riley & Sanborn	7 50	
	Carter's Ink Co.	1 13	
	Dissell Pub. Co.	1 00	
	Sampson & Murdock Co.	6 00	
	W. A. Greenough & Co.	2 50	
	J. E. Best	60	
	Richard L. Gay	1 50	
	W. H. H. Wood	1 70	
	John E. Griffin	18 30	
	Edward D. Tucker	18 30	
	C. A. Delano	1 74	
	J. A. Sillers	3 00	
	Remington Typewriter Co. . .	13 85	
	E. W. Baker, cash outlay . . .	5 87	
$7,550 00			6,125 97
	20. Treasury Department.		
	Treasurer and Collector:		
	George H. Worthley	$4,000 00	
	Clerks:		
	Alice L. Ricker	900 00	
	C. William Merz	800 00	
	Deputy Collector:		
	Wm. F. Paul	780 00	
	Wm. F. Paul, carfares	12 55	
	Bond, Treasurer and Collector:		
	U. S. Fidelity & Guaranty Co. .	187 50	
	Clerical Assistance:		
	M. E. Hayes	32 56	
	Marion B. Forbes	31 40	
	Lena M. Cobb	4 80	
	Alice L. Patterson	4 80	
	Mildred F. Smith	11 80	
	Postage, Printing, and Office Expenses:		
	Brookline Post Office	160 00	
	C. A. W. Spencer	706 45	
	N. E. Tel. and Tel. Co.	42 85	
	Chase Express Co.	1 20	
	Burroughs Adding Machine Co.	2 25	
	H. C. Dimond & Co.	5 73	
	Lyman B. Brooks	80 00	
	W. D. Paine	16 65	
	Samuel Ward Co.	39 50	
	Amount carried forward . .		$1,705,001 59

Appropriated.			Expended.
	Amount brought forward . .		$1,705,001 59
	Atwood, Gould & Co.	4 25	
	City Trust Co.	25 00	
	W. H. H. Wood	17 81	
	Sampson & Murdock Co. . . .	6 00	
	Adams, Cushing & Foster . .	4 00	
	Carter, Rice & Co.	17 90	
	W. A. Greenough & Co.	5 50	
	Acorn Brass Mfg. Co.	75	
	Wm. B. Dana Co.	5 00	
	W. W. Winship	5 00	
	Young & Brown	1 50	
	Rhodes Bros. Co.	79	
	City Laundry	5 19	
	Sundry Persons, postage stamps	3 32	
$8,000 00			7,922 05
	20. Auditing and Accounting.		
	Auditors for 1904:		
	Gardner C. Brooks	$50 00	
	C. F. Read	50 00	
	George Rogers	50 00	
	Accountant:		
	Edward H. Fenton	1,950 00	
	Clerk:		
	Robert J. Logan	680 00	
	Office Expenses:		
	N. E. Tel. & Tel. Co.	46 50	
	Burroughs Adding Machine Co.	2 50	
	W. D. Paine	237 07	
	C. A. W. Spencer	65 00	
	Chase Express Co.	85	
	W. A. Greenough & Co.	2 50	
	Brookline Post Office	2 00	
	D. C. Hickey	4 35	
	Wm. B. Dana Co.	5 00	
	Pree Bros.	75	
	City Laundry	3 12	
3,150 00			3,149 64
	20. Engineering Department.		
	Engineer:		
	Alexis H. French	$3,000 00	
	Assistants' Salaries and General Expenses:		
	Engineer's assistants, weekly and monthly pay-rolls	8,434 09	
	Alexis H. French, cash outlay .	47 91	
	Chase Express Co.	19 37	
	Dennison Mfg. Co.	3 00	
	Frost & Adams Co.	281 14	
	C. M. Goodspeed	300 00	
	J. D. Jewett Co.	6 00	
	Library Bureau	80 93	
	J. P. Mackey	40 53	
	Charles E. Moss	1 50	
	N. E. Tel. & Tel. Co.	97 68	
	C. A. W. Spencer	49 75	
	O. B. Delano's Sons	12 00	
	Amounts carried forward . .	$12,373 90	$1,716,073 28

Appropriated.			Expended.
	Amounts brought forward . .	$12,373 90	$1,716,073 28
	Jas. H. Boody	3 82	
	T. W. Burlingame	115 88	
	C. A. Delano	9 05	
	Hammond Typewriter Co. . .	3 70	
	Hill, Smith & Co.	23 44	
	H. A. Peters	16 50	
	W. D. Paine	5 45	
	Sunshine Laundry	7 50	
	J. Hayes	1 00	
	Hobbs & Warren Co.	3 20	
	Frederick Post Co.	1 75	
	P. J. Burns	1 96	
	Pneumatic Hand Stamp Co. . .	3 03	
	G. H. Walker & Co.	15 00	
	Boston Elevated R'y Co. . .	100 00	
	W. A. Greenough	2 50	
	M. W. Quinlan	4 40	
	Sampson & Murdock Co. . . .	6 00	
	Early & McGrath	2 85	
	The Old Corner Book Store . .	4 00	
	Ideal Vent. Co.	20 75	
	Prée Bros.	1 00	
	Danforth & Co.	15	
	Cook's Lumber Co.	70 00	
	Hooper, Lewis & Co.	1 25	
	B. W. Neal	18 72	
	Employees, Street Department .	66	
		$12,817 46	
	Deduct amount chargeable to Construction of Sewers . . .	8 00	
$13,000 00			12,809 46
	20. Care of Town Hall.		
	Janitor:		
	W. Y. Gross	$900 00	
	Assistants:		
	Thos. W. Sparks	720 00	
	A. S. McKenna	600 00	
	Extra assistance	199 45	
	Repairs, Heating, Lighting and Supplies:		
	Mass. Wharf Coal Co.	231 70	
	Brookline Gas Light Co. and Boston Con. Gas Co.	567 79	
	Chase Express Co.	90	
	Martha Craig	16 00	
	O. B. Delano's Sons	132 18	
	Lamprell & Marble	92 79	
	Paine Bros	85 58	
	William R. Pazolt	2 00	
	G. H. Pike	2 50	
	P. J. Burns	1 50	
	Employees, Street Department .	40 50	
	Pettingill-Andrews Co.	1 77	
	India Alkali Works	7 22	
	C. A. Pons	11 75	
	Amounts carried forward . .	$3,613 63	$1,728,882 74

Appropriated.			Expended.
	Amounts brought forward . .	$3,613 63	$1,728,882 74
	A. S. McKenna	18 75	
	T. W. Sparks	31 25	
	J. P. Mackey	5 41	
	Met. Coal Co.	1,019 73	
	W. D. Morrison	1 50	
	Fred A. Hondlett & Son	1 40	
	Pree Bros.	5 75	
	W. D. Paine	13 75	
	Glen Mfg. Co.	12 00	
	Boston Belting Co.	1 40	
	Manning Seamans	6 35	
	Kenrick Bros.	110 15	
	Felix R. King	2 70	
	Charles W. Morse	1 50	
	Robart Bros.	4 65	
	Boston Ice Co.	3 95	
	H. J. Murray & Co.	1 00	
	George Smith	25 20	
	Wallace B. Smith	14 70	
	N. C. Thompson	1 75	
	W. Y. Gross	8 25	
	Extension of Water Works . .	2 50	
	General School Expense	15 35	
$5,000 00			4,922 62
13 50	Receipts.		

20. Town Buildings, Repairs of.

	Labor and Material:		
	J. P. Mackey	$554 49	
	W. D. Morrison	315 50	
	Jas. H. Boody	145 90	
	Lincoln I. Leighton	61 84	
	Hand Bros.	16 10	
	Kenrick Bros.	133 52	
	H. J. Murray & Co.	19 70	
	B. F. Carroll	6 07	
	T. F. Thompson	503 50	
	Employees, Street Dept.	2 51	
	T. C. Edgerly	235 37	
	John Farquhar's Sons	702 14	
	P. H. Glancy & Son	15 65	
	O. B. Delano's Sons	9 25	
	Curtis & Pope Lumber Co. . .	43 70	
	W. A. Goodwin	178 96	
	E. A. Carlisle & Pope Co. . . .	13 50	
	A. C. Dodge	19 69	
	Daniel Hunt	66 98	
	Bernard Malone	199 99	
	Manning Seamans	3 89	
	Field & Copeland	29 80	
	Milton F. Reynolds	156 49	
	C. W. Lynam	17 00	
	Paine Bros.	9 75	
	Danforth & Co.	50	
4,000 00			3,461 79
16 20	Receipts.		
	Amount carried forward . .		$1,737,267 15

Appropriated.			Expended.
	Amount brought forward . .		$1,737,267 15
	20. Decoration Day.		
	C. L. Chandler Post, G. A. R. .	$400 00	
$400 00			400 00
	20. Fourth of July Celebration.		
	Music, Fireworks, Children's Entertainments, and Decorations:		
	C. A. W. Spencer	$15 00	
	H. Churchill	300 00	
	The Masten & Wells Fireworks Mfg. Co.	400 00	
	Jas. McNamara	25 00	
	W. D. Paine	28 00	
	A. A. Wardwell	50 00	
	C. M. Wallace	60 00	
	Jas. Crockett	3 00	
	Simon Daly	3 00	
	Charles B. Duncklee	5 00	
	David E. Francis	3 00	
	Samuel McCullough	6 00	
	P. M. Ryan	33 00	
	Lincoln Walizer	3 00	
	M. C. Cooley	2 00	
	Lamprell & Marble	25 00	
	John J. Nyhen	2 00	
	O. B. Delano's Sons	7 34	
	J. Hayes	8 00	
	Lincoln I. Leighton	3 50	
	J. P. Mackey	6 25	
	Park Department	5 00	
1,200 00			993 09
	20. Legal Expense.		
	Counsel Fees and Expenses:		
	William H. White	$271 57	
	Robert M. Morse	857 44	
	Dunbar, Rackemann & Brewster	1,250 00	
	Wm. D. Turner	1,500 54	
	Stephen S. FitzGerald	200 00	
	City Trust Co.	60 00	
	Expert Services:		
	Henry D. Bennett	125 00	
	Desmond FitzGerald	250 00	
	Frank A. Russell	125 00	
	Percy M. Blake	47 98	
	W. J. McDonald	100 00	
	Claims Paid:		
	Pat'k and Richard Johnson . . .	2,200 00	
	Daniel J. Kane	60 00	
	M. D. Mealey	22 50	
	Burnham Bros.	50 00	
	Abraham J. Denning	50 00	
	Wm. D. Turner for T. A. Mahon	1 00	
	Amounts carried forward . .	$7,176 03	$1,738,660 24

Appropriated.			Expended.
	Amounts brought forward . .	$7,176 03	$1,738,660 24
	Expenses in Connection with Suits:		
	H. M. Cutts, M. D.	5 00	
	F. H. Osgood, M. D. V.	10 00	
	C. A. Boutelle	12 25	
		$7,198 28	
	Deduct amount chargeable to Pierce Grammar School Claims	2,200 00	
5,000 00			4,998 28
	20. Printing Town Reports and Warrants.		
$4,000 00	C. A. W. Spencer		3,579 96
	20. 200th Anniversary.		
	Literary Exercises:		
	Carl Behr Quartette Club & Orch.	$100 00	
	Beth-horon Lodge, use of hall .	50 00	
	Estabrook & Eaton, cigars . . .	35 00	
	Griffith–Stillings Press, printing	45 00	
	Rowe Printery, printing . . .	5 50	
	C. A. W. Spencer, printing . . .	37 00	
	T. A. Keefe, carriage hire . . .	5 00	
	Mrs. Thos. Quinlan, carriage hire	10 00	
	T. Solan, carriage hire	5 00	
	Jos. J. Sheahan, luncheon . . .	286 00	
	Evening Fireworks:		
	Wm. B. Wright, stenographic reporter	15 00	
	Masten & Wells Fireworks Mfg. Co.	250 00	
	H. Churchill, music	100 00	
	W. D. Paine, torches	7 50	
	M. C. Cooley, care of lights, band stand	1 00	
	Memorials and School Children's Exercises:		
	Charles River Stone Co., stone for tablet	175 00	
	Murdock Corp., tablet	150 00	
	Olmsted Bros., arch'ts' sketches	81 19	
	H. Churchill, music	125 00	
	G. W. Stewart, music	182 50	
	A. A. Wordell, music	50 00	
	Masten & Wells Fireworks Mfg. Co., day fireworks	100 00	
	Boston Regalia Co., sch. banners	93 50	
	O. B. Delano's Sons, reviewing stand and staging at Town Hall	110 86	
	B. W. Neal, reviewing stand and staging at Town Hall	4 00	
	J. Hayes, moving chairs	45 00	
	Highway Dept. moving chairs .	10 00	
	C. A. W. Spencer, printing . .	34 00	
	Amounts carried forward . .	$2,113 05	$1,747,238 48

APPROPRIATED.		EXPENDED.
Amounts brought forward . .	$2,113 05	$1,747,238 48
M. J. O'Day, carriage hire . . .	10 00	
Whitehead & Hoag Co., badges	170 72	
W. B. Wright, stenographic reporter	15 00	
Benj. Cutts, music for children's chorus	5 00	
F. H. Gilson Co., music for children's chorus	6 50	
A. A. Noelte, music for children's chorus	7 25	
Silver, Burdett & Co., music for children's chorus	3 15	
G. D. Vieira, music for children's chorus	3 00	
Oliver Ditson Co., drum-sticks and belts	11 50	
Wm. R. Pazolt, painting baton .	1 00	
Henry F. Miller & Sons Piano Co., moving piano	8 00	
T. J. Kelly, use of fence	4 50	
Chas. F. White, material for banners	3 01	
BANQUET:		
Jos. J. Sheahan, dinners for guests	85 00	
Carl Behr Quartette Club and Orchestra	50 00	
Harvard Quartette	25 00	
Griffith–Stillings Press, printing	84 75	
Rowe Printery, printing	4 00	
C. A. W. Spencer, printing . . .	16 75	
T. A. Keefe, carriage-hire . . .	5 00	
Mrs. Thos. Quinlan, carriage hire	10 00	
Wm. B. Wright, stenographic reporter	40 00	
Dennison Mfg. Co., checks and signs for coat-room	6 25	
Wm. R. Pazolt, signs for coat room	1 50	
School St. Sign Co., signs for coat room	5 65	
Louise Howe, for attendants in ladies' room	7 00	
Roger Sullivan, distributing circulars	2 00	
DECORATIONS:		
Electric Gas Light Co.	4 32	
Lamprell & Marble	395 50	
B. W. Neal, signs	11 98	
Wm. R. Pazolt, signs	8 00	
GENERAL EXPENSES:		
Winthrop B. Jones, printing . .	115 00	
Griffith Stillings Press, printing	60 00	
C. A. W. Spencer, printing . . .	14 35	
Whitehead & Hall Co., badges .	24 10	
Brookline Post Office, postage .	20 00	
C. H. Stearns, telegram, postage and printing	6 25	
Amounts carried forward . .	$3,364 08	$1,747,238 48

Appropriated.			Expended.
	Amounts brought forward . .	$3,364 08	$1,747,238 48
	A. A. McGill, press agent . . .	47 00	
	Lawrence T. Moloney, distributing posters	11 15	
	Chase Ex. Co.	2 25	
	Danforth & Co.	1 15	
	E. J. Hayes & Co.	15	
	W. Y. Gross, janitor's service, Town Hall	5 00	
	A. M. Lyman, long distance telephone toll	2 10	
$5,000 00			3,432 88
26 90	Receipts.		
	20. Contingencies.		
	Taxes:		
	City of Boston	$214 40	
	Insurance, Boilers:		
	O'Brion and Russell, agts. . . .	8 50	
	Time Service:		
	Western Union Tel. Co.	24 00	
	Chas. W. Morse	50 00	
	Thos. H. O'Neil	150 00	
	Grading Chase Library Lot:		
	Employees, Street Dept.	45 26	
	Safe for Water Dept.:		
	The Mosler Safe Co.	255 00	
	Municipal Court House Fixtures:		
	J. F. Sewell & Co.	7 20	
	Flagstaff, Cypress Street Playground:		
	J. P. Mackey	33 80	
	Employees, Street Dept.	8 13	
	Town Bounds:		
	E. Ricker, Son & Co.	29 20	
	Redemption of Tax Title:		
	Edmund K. Baker	18 13	
	Band Stand Equipment:		
	M. C. Cooley	8 00	
	Agent's Commission, Lease of Collins House:		
	C. L. James	15 00	
	Plumbing:		
	John J. McDavitt	8 00	
		$874 62	
	Deduct amount chargeable to Police Dept.	7 20	
1,000 00			867 42
	Total summarized to *General Expense of Administration* . .	$70,841 00	
	Total Payments		$1,751,538 78

PUBLIC LIBRARY.

GARDNER FUND.

DR.

Balance from previous year		$71 23
To Receipts:		
Moses Williams, Treas. of Trustees		634 29
Total Receipts with balance from previous year		$705 52

CR.

By Payments:

BOOKS:		
M. J. Brackett & Co.	$49 50	
Little, Brown & Co.	336 36	
G. E. Stechert & Co.	103 81	
Chas. E. Lauriat Co	10 50	
W. H. Lowdermilk & Co. . . .	4 13	
N. E. Historic-Gen. Society . .	21 00	
The Schoenhof Book Co. . . .	16 40	
The Book Shop	5 50	
O. G. Sonneck	5 00	
The Macmillan Co.	2 82	
Maggs Bros.	34 82	
The Essex Institute	1 25	
The Old Corner Book Store . .	47 45	
Total Payments		$638 54
Cash balance on hand		66 98
		$705 52

HALL FUND.

DR.

To Receipts:		
Moses Williams, Treas. of Trustees		$199 16

CR.

By Payments:

BOOKS:		
C. F. Libbie & Co.	$39 20	
Old Corner Book Store	18 75	
Little, Brown & Co.	34 74	
Chas. Scribner's Sons	19 00	
G. E. Stechert & Co.	5 63	
Total Payments		$117 32
Cash balance on hand		81 84
		$199 16

WALNUT HILLS CEMETERY.

The Treasurer in Account with the Trustees.

GENERAL FUND.

Dr.

Balance from previous years			$333 05
To Receipts:			
Sales of Lots:			
Benjamin F. Goodnough, acct.	Lot 180 . . .	$195 00	
Alexander G. Macomber . . .	" 177 . . .	300 00	
James McBurney	" 179 . . .	225 00	
Benjamin F. Quimby	" 179½ . .	225 00	
Albert Warren Kelsey	" 321 . . .	600 00	
Wm. and Robt. Bradford . .	" 610 . . .	150 00	
David Weir	" 178½ . .	225 00	
			1,920 00
Single-Grave Lots:			
Robert A. Thomson	Lot 300 . . .	$8 00	
Carrie L. Allston	" 299 . . .	8 00	
Mrs. Rouse	" 316 & 317	16 00	
Annie Humphill	" 318 . . .	8 00	
Annie Grant	" 336 . . .	8 00	
Lillian F. Watterson	" 312 . . .	8 00	
Lucy Tucker	" 329 . . .	8 00	
John Carlsen	" 328 . . .	8 00	
Samuel Flanagan	" 325 . . .	8 00	
John L. Lynn		4 00	
Shelton H. Jenkins	" 327 . . .	8 00	
Jane Ross	" 319 . . .	8 00	
Wm. Strain	" 322 . . .	8 00	
Mrs. John G. Aechtler	" 337 & 338	16 00	
			124 00
Deposits in Receiving Tomb:			
Chester L. Bullard		$15 00	
Charles A. Wilson		15 00	
Ethel May Whittier		15 00	
Helena D. Todd (balance)		20 00	
Xanthus Goodnough		15 00	
L. H. Schneider, 7½ months		37 50	
Wm. B. Woodbridge		15 00	
			132 50
Interments:			
Candage infant		$3 00	
Samuel McNeilly		5 00	
Nancy A. Richards		5 00	
Robert A. Thomson		5 00	
Wm. S. Allston		5 00	
Geo. Rouse		5 00	
Joshua Crane, Sr.		5 00	
Amounts carried forward . .		$33 00	$2,509 55

Amounts brought forward . .	$33 00	$2,509 55
Aitken infant	3 00	
Annie Humphill	5 00	
Henry M. Hall	5 00	
Graham infant	3 00	
Priscilla Hosford	5 00	
Dunning infant	3 00	
Francis Cabot	5 00	
John F. Cook, infant	3 00	
Dwight T. Brewster	5 00	
Graham infant	3 00	
Geo. E. Grant	5 00	
Esther Lee	5 00	
Benjamin F. Goodnough	5 00	
Eugene R. Knapp	5 00	
Wm. Griffin	3 00	
James Collins	5 00	
John S. Richards	5 00	
Lillian F. Watterson	3 00	
Lucy Tucker	3 00	
Eugene T. Hosford	5 00	
Edward Donnelly	3 00	
Angie H. Macomber	4 00	
John Carlson	5 00	
Sarah J. Flanagan	5 00	
Benj. F. Quimby, Jr.	3 00	
Wm. Lynn	5 00	
Margaret E. Jenkins	3 00	
Timothy Johnson	5 00	
Jane Ross	5 00	
Margaret Campbell	3 00	
Elizabeth Strain	5 00	
Susanna Bradford	5 00	
Clarissa A. Beaumont	5 00	
Prentiss infant	3 00	
Horatio D. Wood	5 00	
Jessie Jane Weir	5 00	
Candage infant	3 00	
Frank P. Crockett	5 00	
Margaret Bigham	5 00	
John G. Aechtler	5 00	
		204 00
Monument Foundations, Brick Graves and Decorating:		
Ella M. Sears	$8 00	
Bowker, Torrey & Co.	9 00	
Mrs. Louise E. Cheney	6 00	
Chester W. Reed	6 00	
Frederick P. Cabot	24 00	
W. K. Corey	4 00	
John F. Cook	3 50	
Mrs. G. A. Sleeper	4 00	
Geo. R. Nutter	13 00	
Timothy Johnson	3 00	
R. G. F. Candage	9 00	
Florence G. Ball	15 00	
Henry L. Mudgett	60 00	
Alex. G. Macomber	10 00	
Amounts carried forward . .	$174 50	$2,713 55

Amounts brought forward . .	$174 50	$2,713 55
Frank P. Crockett	3 00	
John C. Robinson	6 00	
Mrs. John G. Aechtler	3 00	
Henry S. Allen	12 00	
Samuel Williams	22 00	
		220 50
WOOD AND STONE:		
Benjamin F. Quimby	$10 00	
B. Frank Carroll	33 25	
		43 25
Total Receipts with balance from previous year		$2,977 30

CR.

By Payments:

SUPERINTENDENT:		
Myron D. Fisher	$1,000 00	
LABOR AND MATERIAL:		
Laborers' pay-rolls	$1,094 39	
N. E. Tel. & Tel. Co.	47 75	
Carroll & McGuire	41 32	
Manning Seamans	111 41	
J. P. Mackey	28 15	
Chase Ex. Co.	2 50	
Geo. H. Sampson	2 40	
Waldo Bros.	4 60	
C. A. W. Spencer	1 75	
Town of Brookline	5 00	
W. D. Paine	5 75	
C. H. Fogg	40 00	
T. W. Burlingame	50 00	
B. W. Neal & Co.	3 00	
M. D. Fisher, postage	2 62	
Total Payments		$2,440 64
Cash balance on hand		536 66
		$2,977 30

PERPETUAL CARE FUND.

DR.

Balance from previous year		$960 80
To Receipts:		
PERCENTAGE ON SALE OF LOTS:		
Robt. A. Thomson	$12 00	
Carrie S. Allston	12 00	
Mrs. Rouse	24 00	
W. K. Corey, Ex.	100 00	
Annie Humphill	12 00	
Annie Grant	12 00	
Alex. G. Macomber	100 00	
Lillian F. Watterson	12 00	
Lucy Tucker	12 00	
John Carlsen	12 00	
Amounts carried forward . .	$308 00	$960 80

Amounts brought forward . .	$308 00	$960 80
James McBurney	75 00	
Samuel L. Flanagan	12 00	
John L. Lynn	6 00	
Shelton H. Jenkins	12 00	
Jane Ross	12 00	
Benj. F. Quimby	75 00	
Wm. Strain	12 00	
Albt. Warren Kelsey	200 00	
Wm. and Robt. Bradford	50 00	
David Weir	75 00	
Mrs. John G. Aechtler	24 00	
		861 00
Total Receipts with balance from previous year		$1,821 80

Cr.

By Payments:

INVESTMENT:	
The Mass. Hospital Life Ins. Co., Boston, Deposit in Trust Policy No. 035	$1,600 00
Cash balance on hand	221 80
	$1,821 80

INCOME FROM PERPETUAL CARE FUND.

Dr.

Balance from previous year		$1,517 27
To Receipts:		
Interest on deposit in N. E. Trust Co. . . .	$21 62	
Income from Deposit in Trust Policies of Mass. Hospital Life Ins. Co. for 1905, as follows:		
No. A 8	612 00	
No. A 32	50 00	
No. A 41	48 00	
No. A 48	48 00	
No. A 63	60 00	
No. 01	60 00	
No. 015	45 00	
		944 62
Total Receipts with balance from previous year		$2,461 89

Cr.

By Payments:

Laborers' pay-rolls	$863 00	
Myron D. Fisher	200 00	
Charles R. Dow	66 50	
D. F. Griffin	36 00	
Total Payments		$1,165 50
Cash on hand		1,296 39
		$2,461 89

SUMMARY.

Cash Balances on hand:		
General Fund	$536 66	
Perpetual Care Fund	221 80	
Income Perpetual Care Fund	1,296 39	
		$2,054 85

INVESTMENTS OF PERPETUAL CARE FUNDS.

For the Walnut Hills Cemetery:		
Deposit in Trust Policies of the Mass. Hospital Life Ins. Co., No. 8, Jan. 15, 1895	$15,300 00	
No. 32, Feb. 4, 1896	1,250 00	
No. 41, Jan. 22, 1897	1,200 00	
No. 51, June 30, 1898	1,200 00	
No. 63, Jan. 4, 1900	1,600 00	
No. 01, Nov. 18, 1901	1,600 00	
No. 015, Nov. 6, 1903	1,200 00	
No. 035 Feb. 13, 1906	1,600 00	
		24,950 00
For the Brookline Cemetery:		
Deposits in Brookline Savings Bank:		
Book No. 9,865	$239 28	
Book No. 20,769	612 63	
		$851 91

THE WARREN TREE FUND.

THE TREASURER IN ACCOUNT WITH THE WARREN FUND FOR PLANTING TREES IN THE HIGHWAYS OF THE TOWN.

DR.

Balance from previous year	$297 32
To Receipts:	
INCOME FROM INVESTMENT:	
One year's interest, quarterly, on $900 U. S. Consols, 4s	$36 00
Cash on hand	$333 32

SECURITIES HELD BY THE TREASURER.

In the Walnut Hills Cemetery Trust.

Deposit in Trust Policy of the Mass. Hospital Life Insurance Co., No. 8, January 15, 1895	$15,300 00
do. No. 32, February 4, 1896	1,250 00
do. No. 41, January 22, 1897	1,200 00
do. No. 51, June 30, 1898	1,200 00
do. No. 63, January 4, 1900	1,600 00
do. No. 01, November 18, 1901	1,600 00
do. No. 015, November 6, 1903	1,200 00
do. No. 035, February 13, 1906	1,600 00
	$24,950 00

In the Brookline Cemetery Trust.

Brookline Savings Bank Book, No. 9,865	$239 28
" " " " No. 20,769	612 63
	$851 91

In the Warren Tree Fund.

$900 U. S. 4 per cent Consols, registered, due July 1, 1907	$900 00

Insurance Policies.

On the Walnut Hills Cemetery Lodge:

Expiration Feb. 9, 1907.

North British and Mercantile Ins. Co., London and Edinburgh, No. 3,254,160	$2,000 00

Steam Boiler Insurance on boilers in the Town Hall, Police Station, Public Library, Hospital, Bath House, Water Works, Pumping Stations and Shop, Schoolhouses and Stone Crushers:

Expiration July 1, 1907.

Hartford Steam Boiler Inspection and Insurance Co., No. 41,418	$120,000 00

Expiration July 30, 1907.

Hartford Steam Boiler Inspection and Insurance Co., No. 41,500	$7,500 00

Expiration August 8, 1907.

Hartford Steam Boiler Inspection and Insurance Co., No. 41,562	$7,500 00

REPORT OF THE COLLECTOR.

TAXES.

	The Tax Levy of 1905 was	$1,103,502 80
	Additional assessments	972 60
		$1,104,475 40
	Abatements to Feb. 15, 1906	18,088 07
		$1,086,387 33
	Collections to Feb. 15, 1906	962,057 28
$124,330 05	Balance due, $11\frac{44}{100}$%	$124,330 05
	The Tax Levy of 1904 less abatements and collections to Feb. 15, 1905, was	$113,268 20
	Additional assessments	30 00
		$113,298 20
	Abatements to Feb. 15, 1906	14,314 65
		$98,983 55
	Collections to Feb. 15, 1906	94,480 77
4,502 78	Outstanding	$4,502 78
	The Tax Levy of 1903 less abatements and collections to Feb. 15, 1905, was	$14,162 00
	Abatements to Feb. 15, 1906	9,741 00
		$4,421 00
	Collections to Feb. 15, 1906	1,216 00
3,205 00	Outstanding	$3,205 00
	The Tax Levy of 1902 less abatements and collections to Feb. 15, 1905, was	$9,772 00
	Abatements to Feb. 15, 1906	7,860 00
		$1,912 00
	Collections to Feb. 15, 1906	304 00
1,608 00	Outstanding	$1,608 00
	The Tax Levy of 1901 less abatements and collections to Feb. 15, 1905, was	$857 25
	Abatements to Feb. 15, 1906	34 00
		$823 25
	Collections to Feb. 15, 1906	50 00
773 25	Outstanding	$773 25
$134,535 89	*Amount carried forward.*	

$134,535 89	. . *Amount brought forward.*	
	The Tax Levy of 1900 less abatements and collections to Feb. 15, 1905, was	$970 50
	Abatements to Feb. 15, 1906	12 20
		$958 30
	Collections to Feb. 15, 1906	68 24
890 06	Outstanding	$890 06
	The Tax Levy of 1899 less abatements and collections to Feb. 15, 1905, was	$42 10
	Collections to Feb. 15, 1906	28 60
13 50	Outstanding	$13 50
	The Tax Levy of 1898 less abatements and collections to Feb. 15, 1905, was	$36 00
	Collections to Feb. 15, 1906	16 00
20 00	Outstanding	$20 00
	The Tax Levy of 1897 less abatements and collections to Feb. 15, 1905, was	$5 93
	Discrepancy between amount of Assessors' warrant and Assessors' list	1 93
	Collections to Feb. 15, 1906	$4 00

SEWER ASSESSMENTS.

	Levied during the year	$11,402 64
	Collected	11,402 64
	Apportioned and unpaid Feb. 15, 1905	$6,930 60
	Levied during the year	1,466 25
		$8,396 85
	Collected	4,906 73
3,490 12	Unpaid	$3,490 12

WATER RATES.

	Collections to Feb. 15, 1906:	
	Rates by Meters	$80,977 34
	Rates by Fixtures	833 81
	Rentals	50
		$81,811 65
$138,832 76	Total of Uncollected Taxes and Sewer Assessments.	

TRIAL BALANCE, FEB. 15, 1906.

	Dr.	Cr.
Town of Brookline		$5,531,946 51
Town of Brookline, Trustee	$21,540 00	
Edward Devotion School Fund		5,000 00
J. Sullivan Warren Bequest		940 00
J. L. Gardner Gift		10,000 00
M. L. Hall Bequest		5,000 00
Russell Music Fund		100 00
Caleb D. Bradlee Fund		500 00
Real Estate	4,694,300 00	
Personal Property	225,059 00	
Trustees of Public Library	18,341 38	
Trustees of Walnut Hills Cemetery	27,856 76	
Warren Tree Fund	1,233 32	
Water Works	1,095,000 00	
Sewers	800,000 00	
Notes and Bonds Payable		1,494,313 00
Sewer Assessment Debtors, Apportioned	3,490 12	
George H. Worthley, Collector, 1898	20 00	
" " " 1899	13 50	
" " " 1900	890 06	
" " " 1901	773 25	
" " " 1902	1,608 00	
" " " 1903	3,205 00	
" " " 1904	4,502 78	
" " " 1905	124,330 05	
New Man. Train. High School Furnishing		1,822 95
Lawrence School Renovation		751 72
Heath School Lot, Grading		1,611 85
Land for Public Playgrounds		36,397 06
Cypress Street Playground Improvement		1,000 00
Reservoir Road		1,200 00
Brookline Avenue Widening		2,016 01
Lee Street Construction		924 35
Howe Lot Improvement		2,470 29
Town Stable Additions		3,562 25
Harvard and Washington Sts. Widening		14,698 33
Celebration of the 200th Anniversary		1,594 02
Verndale Street		470 00
Columbia Street		230 00
Middlesex Road		1,000 00
Municipal Gymnasinm		100,000 00
Heating, Lighting and Power Plant		35,000 00
Com. on Financial Relations with State		250 00
Cash on hand	230,635 12	
	$7,252,798 34	$7,252,798 34

FINANCIAL CONDITION.

ASSETS.

Real Estate:	
Town Hall, Public Library, School and Engine Houses, Police Station, Stables, Playgrounds, Parks and Cemeteries	$4,694,300 00
Water Works	1,095,000 00
Sewers	800,000 00
Personal Property:	
Furniture of all the town buildings, equipment of all the town departments, and books in Public Library.	225,059 00
Securities (*at par value*):	
Public Library Fund	18,341 38
Walnut Hills Cemetery Fund	27,856 76
Warren Tree Fund	1,233 32
Uncollected Dues:	
Taxes	135,342 64
Sewer Assessments	3,490 12
Cash in Treasury	230,635 12
	$7,231,258 34

LIABILITIES.

Notes and Bonds Payable	$1,494,313 00
Excess of Assets over Liabilities	$5,736,945 34

(E. & O. E.)

BROOKLINE, February 15, 1906.

GEORGE H. WORTHLEY,
Treasurer and Collector.

REPORT OF THE AUDITORS.

For the financial year ending January 31, 1906, the Auditors have examined the accounts of George H. Worthley, Treasurer of the Town of Brookline, Treasurer of the Warren Tree Fund, and Treasurer of the Walnut Hills Cemetery, and report that they have been found correct, with proper vouchers and warrants. They have also examined his accounts as Collector of the Town and find them as reported.

Gardner C. Brooks,
Charles F. Read,
George Rogers,
Auditors.

Brookline, Mass., February 20th, 1906.

REPORT OF THE TOWN ACCOUNTANT.

Brookline, Mass., February 19, 1906.

To the Board of Selectmen:—

Gentlemen,—In compliance with Article X., section 6, of the town by-laws, I herewith submit the ninth annual report of the Accounting Department.

TREASURY RECEIPTS.

The total receipts as shown by the Treasurer's books for the year ending January 31st, 1906, were		$1,982,173 90
1. Temporary Loans.		
Amount borrowed and repaid during the year . . . . . (No account of the payment of this amount will be made in the expenditures.)		$365 000 00
2. Reimbursements.		
For materials furnished and services rendered persons, firms, and corporations, the town having been reimbursed for the outlay, together with receipts credited to various departments as follows:—		
Brookline Cemetery	$29 00	
Care of Town Hall	13 50	
Celebration of 200th Anniversary	26 90	
Engineering Department	6 45	
Fire Department	103 56	
Fire Alarm and Police Tel. . . .	87 08	
General School Expenses . . .	15 26	
Health Department	5,277 36	
Highway Department	537 43	
Park Department	150 74	
Planting Trees	51 16	
Police Department	12 40	
Poor Department	956 93	
Public Library	723 23	
Repairs Town Buildings	16 20	
Sidewalks	51 02	
Soldiers' Relief	1,246 00	
Water Works Extension	2,263 74	
Water Works Maintenance . . .	200 00	
Weights and Measures	62 64	
		11,830 60
		$376,830 60

The items above named and numbered 1 and 2, amounting to $376,830.60, deducted from $1,982,173.90, the receipts as shown, will leave as the amount from which the annual and exceptional expenditures of the town were paid			$1,605,343 30
The amount as here shown is made up of the following items:			
Cash in hands of the Treasurer February 1st, 1905:			
a. Borrowed in previous years for Altering and Enlarging Pierce Primary School	$14,901 66		
Land for Public Playgrounds	46,768 01		
Harvard and Washington sts.	1,623 33		
		$63,293 00	
b. Balances of accounts left open, the work for which the appropriations were made not having been completed, viz:			
New Pierce Primary School Furnishing	$4,500 00		
New Manual Training High School Furnishing	2,677 02		
Plans, New Library	2,500 00		
Brookline Avenue	3,455 72		
Cottage Street	1,400 00		
Griggs Road	2,500 00		
Howe Lot Improvement . .	2,914 35		
Lee Street	968 35		
Town Stable Additions . .	3,562 25		
		24,477 69	
c. Funds unappropriated . .		7,542 19	
			$95,312 88
1. Borrowed Money.			
Borrowed during the year 1905 for Harvard and Washington streets		$20,000 00	
Water Meters		15,000 00	
			35,000 00
2. Taxes 1905, Collected . . .			962,057 28
3. Previous Levies.			
Taxes 1904, Collected		$94,480 77	
" 1903 "		1,216 00	
" 1902 "		304 00	
" 1901 "		50 00	
" 1900 "		68 24	
" 1899 "		28 60	
" 1898 "		16 00	
" 1897 "		4 00	
Suspense account		138 00	
			96,305 61
Carried forward			$1,188,675 77

Brought forward				$1,188,675 77
4. Corporation and Bank Taxes.				
Corporation Tax:				
March		$14,054 21		
December		218,067 25		
			232,121 46	
Street Railway Tax:				
December			29,138 39	
Boston Elevated Railway Tax:				
December			4,643 05	
National Bank Tax:				
March		$1,558 88		
December	$25,888 64			
Less tax on shares in the Brookline National Bank held by non-residents . .	576 82	25,311 82		
			26,870 70	
				292,768 60
5. Sewer Assessments.				
On account of Sewers in				
Alton place			$98 80	
Crafts road			3,787 50	
Dymoke street			1,162 50	
Harrison street			75 00	
Heath street			1,504 12	
Off Heath street			50 00	
Hedge road			207 64	
Lagrange street			1,025 61	
Milton road			403 14	
Netherlands road			173 25	
Off Netherlands road			917 87	
Newton street			1,283 00	
Princeton road			512 08	
Rawson road			528 17	
Reservoir road			635 00	
Salisbury road			1,732 90	
Wolcott road			2,212 79	
				16,309 37
6. Water Income.				
Fixture rates			$833 81	
Meter rates			80,977 34	
Meter rentals			50	
				81,811 65
7. Rents.				
Town Hall			$115 00	
Court Rooms			2,000 00	
House on Gorham avenue . .			600 00	
House on Newton street . . .			700 00	
Chase house			175 00	
Collins house			125 00	
Gibbs house			266 64	
Matthews house			599 94	
Land for pasture			27 50	
				4,609 08
Carried forward				$1,584,174 47

Brought forward			$1,584,174 47
8. Licenses.			
Auctioneers'		$28 00	
Billiard and Pool Rooms . .		18 00	
Carriage		63 00	
Dog		2,678 88	
Druggists'	$10 00		
Less ¼ paid Commonwealth	2 50		
		7 50	
Employment		16 00	
Gas-fitters'		1 00	
Junk		10 00	
Pedlers'		225 00	
Plumbers'		17 50	
			3,064 88
9. Court Fines.			
Brookline Municipal Court .		$1,178 16	
County of Norfolk		18 00	
			1,196 16
10. Bath House Receipts.			
Fees		$4,142 70	
Instruction		1,209 00	
Use of Committee Room . .		48 00	
Use of Lockers		15 00	
Telephone		18 80	
			5,433 50
11. School Tuition Fees.			
High School		$575 00	
Grammar and Primary		3,233 12	
Kindergartens		155 00	
			3,963 12
12. Interest.			
Overdue taxes		$4,141 92	
Sewer assessments		637 07	
Bank deposits		2,482 58	
			7,261 57
13. Miscellaneous.			
Redemption of tax titles . . .		$6 00	
Sale of Chase stable		240 00	
Sale of junk		3 60	
			249 60
Total			$1,605,343 30

EXPENDITURES.

Public Schools.—Cost of Maintenance.

	Expenditures. Ordinary.	Expenditures. Extraordinary.	
HIGH SCHOOL:			
Pay-rolls:			
Salaries of teachers	$28,660 50		
Salary of principal's clerk	500 00		
Salaries of janitors	2,017 86		
		$31,178 36	
Heating:			
Fuel	$1,359 18		
Repairs of heating apparatus	140 19		
		1,499 37	
Interior repairs	$1,222 83		
		1,222 83	
Furniture and Fixtures:			
Ordinary renewals and repairs	$658 25		
		658 25	
Supplies and Incidentals:			
Text and reference books	$1,112 10		
Paper and blank books	386 89		
Drawing materials	227 36		
Laboratory supplies	393 46		
Janitors' supplies	106 57		
Miscellaneous supplies	646 57		
All other expenses	147 92		
		3,020 87	
Total			37,579 68
GRAMMAR AND PRIMARY:*			
Pay-rolls:			
Salaries of teachers	$74,396 70		
Salaries of janitors	8,769 28		
		$83,165 98	
Heating:			
Fuel	$6,492 61		
Repairs of heating apparatus	518 15		
		7,010 76	
Interior repairs	$4,181 00		
		4,181 00	
Furniture and Fixtures:			
Ordinary repairs and renewals	$1,318 76		
		1,318 76	
Supplies and Incidentals:			
Text and reference books	$3,413 99		
Paper and blank books	1,025 36		
Drawing materials	414 28		
Janitors' supplies	647 15		
Miscellaneous supplies	1,127 87		
All other expense	678 24		
		7,306 89	
Total			102,983 39
Carried forward			$140,563 07

* See report of School Committee, page 325, in which the expenditures of each school are shown.

	Expenditures. Ordinary.	Expenditures. Extraordinary.	
Brought forward			$140,563 07
KINDERGARTENS:*			
Pay-rolls:			
Salaries of teachers	$10,487 75		
Salaries of maids	975 00		
Salaries of janitors	1,359 98		
		$12,822 73	
Heating:			
Fuel	$1,093 36		
Repairs of heating apparatus	72 90		
		1,166 26	
Interior repairs	$865 81		
		865 81	
Furniture and Fixtures:			
Ordinary renewals and repairs	$131 16		
		131 16	
Supplies and Incidentals:			
Kindergarten supplies	$556 45		
All other expenses	122 90	679 35	
Total			15,665 31
MANUAL TRAINING AND DOMESTIC ARTS:			
Pay-rolls:			
Salaries of teachers	$12,036 19		
Salaries of janitors	4,122 28		
		$16,158 47	
Heating:			
Fuel	$2,364 44		
Repairs of heating apparatus	345 10		
		2,709 54	
Interior repairs	$1,063 45		
		1,063 45	
Furniture and fixtures:			
Ordinary renewals and repairs	$235 04		
		235 04	
Tools	$43 61		
		43 61	
Power (electric)	$185 26		
		185 26	
Supplies and Incidentals:			
Drawing materials	$62 99		
Supplies: domestic arts	1,063 33		
Supplies: manual training	1,790 77		
Janitors' supplies	209 50		
All other expenses	225 73	3,352 32	
Total			23,747 69
GENERAL SCHOOL EXPENSES:			
Pay-rolls:			
Salary of Superintendent	$4,000 00		
Salary of Clerk	1,400 00		
Salary of Stenographer	600 00		
Salary of Truant Officer	1,000 00		
		$7,000 00	
Special Instruction:			
Salary of teacher of music	$1,000 00		
Salary teacher of physical training	3,727 50		
		4,727 50	
Carried forward		$11,727 50	$179,976 07

*See Report of School Commitee, page 326, in which the expenditures of each school are shown

		Expenditures. Ordinary.	Extraordinary.		
Brought forward				$11,727 50	$179,976 07
General Expenses:					
Stationery, printing and postage		$519 42			
Furniture		26 60			
Expenses of Superintendent		186 87			
Expenses of clerk, use of horse		234 53			
Transportation of teachers and children		1,869 75			
Lighting school buildings		721 32			
Telephone service	$549 75				
Less reimbursement	14 93				
		534 82			
Expressing		525 56			
Truants: support, County of Norfolk		200 38			
Bicycle		34 00			
Engraving diplomas		90 00			
Taking school census		225 00			
All other expenses	$334 51				
Less sale of book	33				
		334 18		5,502 43	
Total					17,229 93
EVENING SCHOOLS:					
Pay-rolls:					
Services of teachers		$1,600 00			
Services of janitors		162 25			
				$1,762 25	
Interior repairs		$88 02			
				88 02	
Supplies and Incidentals:					
Text-books		$93 81			
Drawing materials		14 25			
Rental and repairs of typewriters		103 00			
Miscellaneous supplies		125 53			
				336 59	
Total					2,186 86
VACATION SCHOOLS:					
Instructors and assistants		$1,287 00			
Miscellaneous supplies		311 42			
Total					1,598 42

Summary, Maintenance of Schools.

	Appropriations.	Expenditures. Ordinary.	Extraordinary.	Balance Unexpended.
High School	$37,735 00	$37,579 68		$155 32
Gram. and Prim.	102,976 00	102,983 39		*
Kindergartens	15,822 00	15,665 31		156 69
Manual Training and Dom. Arts	24,441 00	23,747 69		693 31
Gen'l School Ex.	17,310 00	17,229 93		80 07
Evening Schools	2,250 00	2,186 86		63 14
Vacation Schools	1,600 00	1,598 42		1 58
	$202,134 00	$200,991 28		$1,142 72

Carried forward $200,991 28

* Overdrawn.

	Expenditures. Ordinary. Extraordinary.	
Brought forward		$200,991 28
ALTERING AND ENLARGING PIERCE PRIMARY SCHOOL:		
Contracts:		
Mason work	$7,206 60	
Carpenter work	5,265 91	
Roof and metal	737 40	
Heating and ventilating	1,714 00	
Total		*14,923 91
NEW PIERCE PRIMARY SCHOOL FURNISHING:		
Desks	$1,066 57	
Chairs	247 80	
Coat-rack	5 50	
Umbrella-racks	57 00	
Desk pads	12 90	
Pianos	697 50	
Electric clock and bells	315 00	
Telephone system	148 00	
Electric work	224 75	
Lighting fixtures	186 81	
Shades	175 25	
Picture frames	90 50	
Fire extinguishers	63 00	
Tables	139 70	
Screens	68 00	
Rugs	83 50	
Couches	29 25	
Janitors' supplies	162 46	
Mats	60 00	
Drinking cups	28 00	
Carpenter work	406 34	
Organs	24 30	
Book case	24 00	
Lubricator	30 00	
All other expenses	139 39	
Total		4,485 52
NEW MANUAL TRAINING HIGH SCHOOL FURNISHING:		
Labor of machinist	$19 80	
Pump	174 58	
Motor	30 00	
Tools	36 34	
Belting	37 39	
Wiring	14 00	
Show cases	243 00	
Work bench	35 00	
Lockers	48 20	
Pulleys	16 69	
Drill	9 52	
Screens	7 75	
Picture frames	33 42	
Domestic Art supplies	18 57	
Drawing materials	52 00	
Lubricator	25 00	
All other expenses	52 81	
Total		854 07
Carried forward		$221,254 78

* $14,901.66 from borrowed money.

	Expenditures. Ordinary.	Expenditures. Extraordinary.		
Brought forward				$221,254 78
LAWRENCE SCHOOL RENOVATION:				
Carpenter work	$972 39			
Plumbing	413 59			
Plastering	496 80			
Mason work	79 51			
Painting	897 25			
Repairing heating apparatus	46 15			
Gas fixtures	121 51			
Castings for desks and chairs	133 20			
Chairs	37 50			
Wire guards	23 40			
Blackboards	139 68			
Varnishing desks and chairs	161 45			
Caring for works of art	75 00			
Window shades	121 85			
All other expenses	29 00			
Total				3,748 28
PIERCE GRAMMAR SCHOOL CLAIMS:				
Adjustment of claim	$2,200 00			
Total				2,200 00

Summary, Special School Expenses.

	Appropriations.	Expenditures. Extraordinary.	Balance Unexpended.
Altering and enlarging Pierce Primary School	$14,901 66	$14,923 91	*
New Pierce Primary School Furnishing	4,500 00	4,485 52	$14 48
New Manual Training High School Furnishing	2,677 02	854 07	1,822 95
Lawrence School Renovation	4,500 00	3,748 28	751 72
Pierce Grammar School Claims	2,200 00	2,200 00	
	$28,778 68	$26,211 78	$2,566 90

Public Library.†

MAINTENANCE OF PUBLIC LIBRARY:				
Salaries:				
Salary of Librarian	$2,000 00			
Salary of Assistant Librarian	941 70			
Salary of Librarian School Reference Room	1,000 00			
Salary of Assistants	3,835 97			
Services of Classifiers		$1,287 16		
Services of Runners	302 25			
Salaries of Janitors	2,021 15			
			$11,388 23	
Branch Stations:				
Coolidge Corner	$201 78			
Boylston Street	120 00			
			321 78	
Carried forward			$11,710 01	$227,203 06

* Overdrawn.
† See Accountant's report of Library Trust Funds.

	Expenditures. Ordinary.	Expenditures. Extraordinary.		
Brought forward			$11,710 01	$227,203 06
Heating:				
Fuel	$714 94			
Repairs of apparatus	51 38			
			766 32	
Lighting:				
Gas	$181 38			
Electric	734 57			
Repairs of fixtures	55 28			
			971 23	
Interior repairs	$191 82			
			191 82	
Books, Music and Periodicals:				
Books	$3,501 29			
Music	121 67			
Periodicals	637 09			
Binding	759 41			
			5,019 46	
General Expenses:				
Stationery, printing and postage	$826 20			
Telephone	49 18			
Expressing	208 57			
Furniture	34 00			
Paper	249 79			
Miscellaneous supplies	351 23			
All other expenses	82 07			
			1,801 04	
			$20,459 88	
Less Receipts, as follows:				
Cash in hands of Librarian Feb. 1st, 1905	$51 89			
Fines and reserve postals	713 94			
Lost and damaged books	25 36			
Broken glass	3 50			
	$794 69			
Less cash in hands of Librarian Feb. 1, 1906	71 46			
			723 23	
Total				19,736 65
PLANS FOR NEW LIBRARY:				
Consulting Librarians		$300 00		
Architect's services		500 00		
Traveling expenses		73 93		
Total				873 93

Summary, Public Librarg.

	Appropriations.	Expenditures. Ordinary.	Expenditures. Extraordinary.	Balance Unexpended.
Maintenance of Public Library	$20,000 00	$18,449 49	$1,287 16	$263 35
Plans for New Library	2,500 00		873 93	1,626 07
	$22,500 00	$18,449 49	$2,161 09	$1,889 42

Carried forward $247,813 64

	Expenditures. Ordinary.	Expenditures. Extraordinary.	
Brought forward			$247,813 64

Water Department.

Salaries of Water Board	$1,500 00		
Salary of Superintendent	2,874 99		
Salary of Water Registrar	1,800 00		
			6,174 99
MAINTENANCE OF WATER WORKS:			
General Office Expenses:			
Clerical labor	$687 00		
Stationery	58 91		
Printing and postage	280 25		
Telephone	44 30		
All other expenses	58 08		
		$1,128 54	
Low Service Station:			
Wages of engineers	$2,704 00		
Wages of firemen	3,094 10		
Wages of watchmen	899 60		
Care and repairs of pumping engine	320 90		
Care and repairs of boilers . . .	252 75		
Fuel	3,151 73		
Oil and waste	705 10		
Lighting	6 00		
All other expenses	195 32		
		11,329 50	
High Service Station:			
Wages of engineer	$1,212 00		
Wages of firemen	1,034 40		
Care and repair of pumping engines	36 39		
Care and repairs of boilers	3 09		
Fuel	1,165 21		
Oil and waste	62 78		
Lighting	14 20		
All other expenses	21 17		
		3,549 24	
Work-shop and Stable:			
Labor, per pay-rolls	$1,167 00		
Hay and grain	529 13		
Repairs of wagons	168 03		
Repairs of harness	127 41		
Horse shoeing	129 82		
Fuel	139 08		
Lighting	8 79		
New sleighs	190 00		
Horse blankets	20 00		
All other expenses	136 87		
		2,616 13	
GENERAL EXPENSES:			
Care and repair of buildings . . .	$1,379 57		
Taxes	177 98		
Care of grounds	389 49		
" of reservoirs	116 32		
" of street mains	284 70		
" of hydrants	491 07		
" of service pipe	296 25		
" of stand pipes	339 03		
Carried forward . . .	$3,474 41	$18,623 41	$253,988 63

	Expenditures. Ordinary.	Extraordinary.		
Brought forward . . .	$3,474 41		$18,623 41	$253,988 63
Repairs of meters	1,738 49			
Recording meters	723 32			
Inspecting fixtures	22 00			
Turning on and off water	986 64			
Maintenance of telephone lines .	379 18			
Care and repairs of driven wells .	1,093 99			
All other expenses	138 05			
	$8,556 08			
Less reimbursement	200 00			
			8,356 08	
Total				26,979 49
EXTENSION OF WATER WORKS:				
Street Mains:				
Labor, per pay-rolls		$3,277 11		
Water pipe		392 48		
Gates and valves		579 26		
Hydrants and fittings		280 29		
Castings		164 92		
Lead		473 94		
Powder and fuse		30 94		
Tools		259 28		
Blacksmithing		242 11		
Hay and grain		140 38		
Teaming		168 75		
Lumber		12 10		
Rubber boots and mittens		24 50		
All other expenses		56 23		
			6,102 29	
Service Pipe:				
Labor, per pay-rolls		$2,108 66		
Pipe and fittings		1,993 63		
Cement		18 60		
Blacksmithing		91 70		
Hay and grain		61 29		
Repairs of wagons		24 50		
Repairs of harness		24 50		
Lumber		8 39		
Rubber boots and mittens		10 75		
All other expenses		188 14		
		$4,530 16		
Less reimbursements		2,263 74		
			2,266 42	
Meters and Connections:				
Labor, per pay-rolls		$1,540 45		
New meters		1,198 40		
Blacksmithing		41 05		
Pipe and connections		214 03		
All other expenses		96 52		
			3,090 45	
Electric lighting plant			173 39	
Total				11,632 55
Carried forward				$292,600 67

	Expenditures. Ordinary.	Extraordinary.	
Brought forward			$292,600 67
Water Meters:			
New meters	$10,961 00		
Labor, per pay-rolls	1,462 47		
Teaming	72 50		
Tools	57 17		
Blacksmithing	29 44		
Fittings	1,861 13		
Lead pipe	53 41		
Plumbing	90 33		
Solder	19 50		
Lumber	41 54		
Oil	19 80		
Concreting	78 00		
Hay and grain	102 74		
Repairs of wagons and harness .	40 00		
All other expenses	105 35		
Tota			*14,994 38

Summary of Water Department.

	Appropriations.	Expenditures. Ordinary.	Extraordinary.	Balance Unexpended.
Water Board	$1,500 00	$1,500 00		
Supt. of Water Works .	3,000 00	2,874 99		$125 01
Water Registrar . . .	1,800 00	1,800 00		
Maintenance of Water Works	27,000 00	26,979 49		20 51
Ext. of Water Works .	13,000 00		$11,632 55	1,367 45
Water Meters	15,000 00		14,994 38	5 62
	$61,300 00	$33,154 48	$26,626 93	$1,518 59

Parks and Public Grounds.

PARK DEPARTMENT:			
Maintenance of Riverdale Park:			
Labor, per pay rolls	$2,775 81		
Watering drives	750 00		
Broken stone	117 46		
Freight	89 12		
Use of steam roller	60 88		
		$3,793 27	
CARE OF PUBLIC GROUNDS:			
Town Hall Grounds:			
Labor	$59 66		
		59 66	
Public Library Grounds:			
Labor	$58 79		
Crushed stone	21 44		
		80 23	
School House Grounds:			
Labor	$745 34		
Loam	250 00		
Iron fence	184 10		
Painting fence	42 30		
All other expenses	56 65		
		1,278 39	
Carried forward		$5,211 55	$307,595 05

* From borrowed money.

	Expenditures. Ordinary.	Expenditures. Extraordinary.	
Brought forward		$5,211 55	$307,595 05
Police Station Grounds:			
Labor	$58 80		
		58 80	
Bath House Grounds:			
Labor	$39 68		
		39 68	
Amory Playgrounds:			
Labor	$439 53		
		439 53	
Brookline Avenue Playgrounds:			
Labor	$98 90		
Lumber	57 50		
		156 40	
Beacon Street Playground:			
Labor	$46 23		
		46 23	
Cypress Street Playground:			
Labor	$90 86		
		90 86	
Devotion Playground:			
Labor	$156 83		
		156 83	
Longwood Playground:			
Labor	$169 55		
		169 55	
Washington Street Playground:			
Labor	$265 86		
		265 86	
Reservoir Park:			
Labor	$193 48		
Carpenter work	116 73		
Ladder	13 00		
Buoys	11 00		
Police	77 00		
		411 21	
Lowell Playground:			
Rent of land	$225 00		
Labor	44 70		
		269 70	
Marion Path:			
Labor	$239 41		
		239 41	
Knyvett Square:			
Labor	$294 10		
		294 10	
Newton street land	$476 50		
Cowan lot	37 80		
Dudley street triangle	102 90		
All other grounds	1,263 16		
		1,880 36	
Brookline Cemetery:			
Labor	$151 35		
Less credit transfer	151 35		
Winter Sports:			
Labor	$292 48		
All other expenses	32 25		
		324 73	
Carried forward		$10,054 80	$307,595 05

		Expenditures. Ordinary.	Expenditures. Extraordinary.	
Brought forward			$10,054 80	$307,595 05
General Expenses:				
Salary of Superintendent	$1,508 00			
Salary of clerk	150 00			
		$1,658 00		
Printing		8 50		
Stationery and postage		9 00		
Use of horse		660 00		
Broken stone		101 90		
Loam		40 50		
Tools		97 90		
Teaming		13 95		
Trees and shrubs		96 25		
Spraying trees		136 75		
Disparene		69 50		
Gymnastic apparatus		44 56		
Lumber		94 32		
Fountain		23 72		
Seats		200 25		
Skating, Cypress street playground		950 90		
Removing snow		110 65		
All other expenses		240 00		
		$4,556 65		
Reimbursements		150 74	4,405 91	
Total				14,460 71
Planting Trees.				
Labor, per pay-rolls		$5,336 98		
Labor, contractors		819 73		
			6,156 71	
Teaming		$414 45		
Wire netting		118 95		
Tools		91 12		
Trees and shrubs		85 05		
Poles		42 00		
Supplies		125 55		
All other expenses		17 33		
		$894 45		
Less reimbursements		51 16	843 29	
Total				$7,000 00
Brookline Cemetery.				
Labor, per Park Dept. pay-rolls		$151 35		
Carpenter work		12 30		
Loam		1 75		
		$165 40		
Less receipts from interments		29 00		
				136 40
Walnut Hills Cemetery Gateway.				
Gateway, per contract			$762 00	
Architects' commission			30 48	
Total				792 48
Carried forward				$329,984 64

	Expenditures. Ordinary. Extraordinary.	
Brought forward		$329,984 64
Land for Public Playgrounds.		
Land taken, Washington St. Playground	$370 95	
Land purchased, Coolidge and Columbia streets	10,000 00	
Total		*10,370 95
Dymoke Street.		
Labor, per pay-rolls	$690 48	
Teaming	140 00	
Contract work	677 88	
Broken stone	136 38	
Loam	607 04	
Chip stone	435 78	
Crushed stone	110 87	
Freight	272 76	
Paving	643 92	
Edgestone	69 57	
Pipe	25 94	
Castings	43 02	
Brick	76 50	
Coal	19 73	
Use of steam-roller	206 77	
Trees	27 50	
Manure	102 50	
Grass seed	6 20	
Fence	40 03	
All other expenses	8 50	
Total		4,341 37
Heath School Lot Improvement.		
Contract work	$316 40	
Labor, per pay-rolls	144 72	
Trees and shrubs	69 94	
Manure	18 00	
Pipe	21 24	
Total		570 30
Cypress Street Playground Improvement.		
Contract work	$953 00	
Labor, per pay-rolls	47 00	
Total		1,000 00
Pierce Primary School Grounds Improvement.		
Contract work	$1,001 69	
Labor, per pay-rolls	69 12	
Crushed stone	20 93	
Loam	91 88	
Manure	40 00	
Wall coping	115 58	
Granolithic	609 05	
Edgestone	51 75	
Total		2,000 00
Carried forward		$348,267 26

*From borrowed money.

Brought forward $348,267 26

Summary, Parks and Public Grounds.

	Appropriations.	Expenditures. Ordinary.	Expenditures. Extraordinary.	Balance Unexpended.
Park Dept.	$14,725 00	$14,460 71		$264 29
Planting Trees . .	7,000 00	7,000 00		
Brookline Cemetery	200 00	136 40		63 60
Walnut Hills Cemetery Gateway . .	800 00		$792 48	7 52
Land for Public Playgrounds . .	46,768 01		10,370 95	36,397 06
Dymoke Street . .	5,300 00		4,341 37	958 63
Heath School Lot Improvement . .	2,182 15		570 30	1,611 85
Cypress Street Playground Improv't	2,000 00		1,000 00	1,000 00
Pierce Prim. School Grounds Improv't	2,000 00		2,000 00	
	$80,975 16	$21,597 11	$19,075 10	$40,302 95

Care and Lighting of Streets.—Highways.

Superintendence:			
Salary of Superintendent		$2,500 00	
Salary of Assistant Superintendent		1,500 00	
Salary of Clerk		635 50	
Telephone		60 86	
Stationery and printing		105 90	
All other expenses		24 45	
			$4,826 71
Repairs and New Work:			
Labor, per pay-rolls .	$8,840 34		
Teaming	2,965 80		
Sand and gravel . . .	1,211 75		
Broken stone	424 32		
Gutters and crossings .	2,861 41		
Bridges	1,735 95		
Street signs	222 99		
Fences	384 08		
Removing trees	108 43		
Tools and repairs . . .	857 30		
Lighting	33 32		
Street bounds	590 96		
Injured men, wages and medical attendance .	164 62		
Holidays, wages	1,859 05		
Lumber	53 28		
Expressing	44 24		
All other expenses . . $1,022 23			
Less reimbursements 482 43			
	539 80		
		$22,897 64	
Carried forward . .		$22,897 64	$4,826 71 $348,267 26

		Expenditures. Ordinary.	Extraordinary.	
Brought forward . . .		$22,897 64	$4,826 71	$348,267 26
Steam Roller:				
Labor, per pay-rolls . .	$1,342 62			
Repairs of roller . . .	207 23			
Fuel	267 98			
Oil and waste	76 01			
All other expenses . .	64 67			
		1,958 51		
Stone Crusher:				
Labor, per pay-rolls . .	$9,528 45			
Teaming	669 52			
Repairs of machinery .	1,047 14			
Fuel	680 80			
Oil and waste	174 63			
Powder and fuse . . .	576 03			
Tools and repairs . . .	32 36			
All other expenses . .	60 09			
	$12,769 02			
Less credit transfers .	1,198 18			
		11,570 84		
			36,426 99	
Cleaning Streets:				
Labor, per pay-rolls . .		$17,223 95		
Teaming		20 00		
Tools and repairs . . .		174 11		
Cutting grass and weeds		813 17		
All other expenses . .		1 75		
			18,232 98	
Removing Snow and Ice:				
Labor, per pay-rolls		$10,736 14		
Teaming		63 96		
Tools and repairs		74 40		
Plows		436 05		
Sand		280 48		
All other expenses		6 00		
			11,597 03	
Maintenance of Stable and Equipment:				
Labor, per pay-rolls		$2,288 00		
Repairs of carts		900 35		
" " harnesses		327 01		
Horseshoeing		1,047 15		
Care of sick horses		323 45		
Hay and grain		6,102 80		
Heating stable		105 96		
Lighting stable		113 21		
Interior repairs		215 08		
Stable supplies		209 16		
Telephone		37 55		
New horses		305 00		
New harness		360 25		
New carts		190 00		
All other expenses		66 87		
		$12,591 84		
Carried forward . . .		$12,591 84	$71,083 71	$348,267 26

		Expenditures. Ordinary.	Expenditures. Extraordinary.	
Brought forward . . .		$12,591 84	$71,083 71	$348,267 26
Less reimbursements:				
Cash	$55 00			
Care of horses, Health Dept.	2,945 40			
Care of horses, Sewers .	381 89			
		3,382 29		
			9,209 55	
Total				80,293 26
Sidewalks.				
Labor, per pay-rolls		$2,505 56		
Teaming		5 00		
Lumber		3,007 45		
Nails and spikes		168 75		
Sand and gravel		12 00		
Broken stone		235 58		
Concreting		4,667 40		
Brick		54 00		
Artificial stone walks		1,281 53		
Setting edgestone		3,916 60		
Tree lawns		97 73		
Grading		390 43		
Wood preservative		332 40		
All other expenses		34 58		
		$16,709 01		
Less reimbursements		51 02		
Total				16,657 99
Watering Streets.				
Paid for watering		$18,305 63		
Repairs of equipment		13 12		
Total				18,318 75
Lighting Streets.				
Electric lights		$31,982 51		
Gaslights		19,263 66		
Naphtha lights		3,764 00		
			$55,010 17	
Printing cards		$16 00	16 00	
Total				55,026 17
Brookline Avenue Widening.				
Labor, per pay-rolls		$635 27		
Teaming		135 00		
Broken stone		105 04		
Setting edgestone and paving gutters		218 40		
Cement		316 12		
Brick.		27 00		
Pipe		2 88		
Total				1,439 71
Carried forward				$520,003 14

	Expenditures. Ordinary.	Expenditures. Extraordinary.	
Brought forward			$520,003 14
Cottage Street.			
Labor, per pay-rolls	$1,135 83		
Broken stone	106 72		
Gravel	95 50		
Edgestones	45 75		
All other expenses	16 20		
Total			1,400 00
Columbia Street.			
Nothing expended.			
Cypress Place Widening.			
Land damages	$887 50		
			887 50
Griggs Road.			
Labor, per pay-rolls	$1,162 09		
Teaming	169 90		
Gravel	167 50		
Broken stone	750 84		
Loam	128 00		
Brick	27 00		
Pipe	3 60		
Total			2,408 93
Harvard and Washington Street Widening.			
Land damages	$6,800 00		
Plans	125 00		
Total			*6,925 00
Howe Lot Improvement.			
Labor, per pay-rolls	$108 88		
Laying sidetrack	335 18		
Total			444 06
Lee Street.			
Labor, per pay-rolls	$44 00		
			44 00
Middlesex Road.			
Nothing expended.			
Reservoir Road.			
Nothing expended.			
Town Stable Additions.			
Nothing expended.			
Verndale Street.			
Nothing expended.			
Carried forward			$532,112 63

* From borrowed money.

Brought forward $532,112 63

Summary, Care and Lighting of Streets.

	Appropriations.	Expenditures, Ordinary.	Expenditures, Extraordinary.	Balance Unexpended.
Highways	$82,500 00	$80,293 26		$2,206 74
Sidewalks	17,000 00	16,657 99		342 01
Watering Streets .	18,318 75	18,318 75		
Lighting Streets .	56,500 00	55,026 17		1,473 83
Brookline Avenue Widening . . .	3,455 72		$1,439 71	2,016 01
Cottage Street . .	1,400 00		1,400 00	
Columbia Street .	230 00			230 00
Cypress Place widening	887 50		887 50	
Griggs Road . . .	2,500 00		2,408 93	91 07
Harvard and Washington St. widenening	21,623 33		6,925 00	14,698 33
Howe Lot Improv't	2,914 35		444 06	2,470 29
Lee Street	968 35		44 00	924 35
Middlesex Road .	1,000 00			1,000 00
Reservoir Road . .	1,200 00			1,200 00
Town Stable Additions	3,562 25			3,562 25
Verndale Street .	470 00			470 00
	$214,530 25	$170,296 17	$13,549 20	$30,684 88

Public Safety and Health. — Police Department.

Salaries:				
Salary of Chief		$2,200 00		
Salary of Captain . . .	$1,650 00			
2 Lieutenants	2,746 00			
4 Sergeants	4,607 15			
		9,003 15		
Patrolmen	$51,905 25			
Patrolmen, special . .	116 00			
		52,021 25		
				$63,224 40
Pension, retired Lieutenant		$525 00		
				525 00
Maintenance of Equipment:				
Board of horses		$1,108 95		
Horseshoeing		115 41		
Veterinary and medicine		55 60		
Repairs of vehicles		113 00		
" " harness		16 00		
Horse hire		20 00		
New horse		235 00		
Equipment for men		153 00		
Stable blankets		14 26		
Clipping horse		3 00		
		$1,834 22		
Less reimbursement		12 00		
				1,822 22
Carried forward				$65,571 62 $532,112 63

		Expenditures. Ordinary.		Extraordinary.
Brought forward			$65,571 62	$532,112 63
Maintenance of Station, Court Rooms and General Expenses:				
Interior repairs		$12 80		
Heating: fuel	$532 27			
" repairs of apparatus	4 10			
		536 37		
Lighting: gas	$48 73			
" electric	237 82			
" repairs of fixtures	10 05			
		296 60		
Telephone	$131 24			
Less reimbursements	40			
		130 84		
Stationery and printing		141 35		
Janitor	$936 00			
Janitress	416 00			
		1,352 00		
Med. attendance, prisoners	$15 00			
Support of prisoners	35 65			
		50 65		
Furnishings for Court rooms		152 51		
All other expenses		233 87		
			2,906 99	
Total				68,478 61

Fire Alarm and Police Telegraph.

Pay-rolls:			
Salary of Superintendent	$1,850 00		
Salary of Electrician	1,200 00		
Salary of Assistant	871 00		
		$3,921 00	
Horses, Wagons and Harness:			
Board of horses	$600 00		
Horseshoeing	54 89		
Repairs of wagons	37 25		
Repairs of harnesses	42 53		
New carriage	$145 00		
Less reimbursements	20 00		
	125 00		
Incidentals	2 85		
		862 52	
Maintenance of F. A. and P. T. Apparatus:			
Repairs of fire alarm boxes	$ 40		
Repairs of police signal boxes	11 29		
Batteries and supplies	572 51		
Telephone	73 50		
Rental private line telephone	126 79		
Expenses to New York	27 45		
Carfares	16 95		
All other expenses	43 37		
	$872 26		
Less reimbursements	67 08		
		805 18	
Carried forward		$5,588 70	$600,591 24

			Expenditures. Ordinary.	Expenditures. Extraordinary.	
Brought forward				$5,588 70	$600,591 24
New Apparatus:					
Police signal boxes			$150 00		
				150 00	
Putting Wires Under Ground:					
Wire			$914 05		
Iron posts			525 00		
All other expenses			58 08		
				1,497 13	
Total					7,235 83
Fire Department.					
Salary of Commissioner	$500 00				
Salary of Chief Engineer	1,800 00				
		$2,300 00			
Asst. Chief	$1,365 00				
Six captains	7,544 00				
Eight lieutenants . . .	9,356 75				
Two engineers	2,266 00				
Privates	30,822 50				
Call men	3,195 84				
Chief's driver	642 25				
Watching fires	64 00				
Extra men	17 50	55,273 84			
				$57,573 84	
Maintenance of Equipment:					
Repairs of apparatus		$1,274 24			
Fuel for engines		48 00			
New horses		645 00			
New hose		994 82			
Use of extra horses		93 00			
Horseshoeing		1,171 77			
Veterinary and medicine		297 13			
Repairs of harness		230 00			
Hay and grain		4,527 19			
Equipment for men		76 08			
Supplies		402 57			
All other expenses		61 75			
		$9,821 55			
Less sale of old materials . .		103 56			
				9,717 99	
Maintenance of Stations and General Expenses:					
Interior repairs		$1,982 16			
Furnishings		506 86			
Heating: fuel	$1,348 86				
Heating: repairs of apparatus	91 37				
		1,440 23			
Lighting: gas	$530 61				
" electric . . .	4 53				
Lighting: repairs of fixtures	46 42				
		581 56			
Carried forward . . .		$4,510 81		$67,291 83	$607,827 07

		Expenditures. Ordinary.	Extraordinary.	
Brought forward . . .		$4,510 81	$67,291 83	$607,827 07
Expressing		97 83		
Laundry work		579 96		
Telephone		451 70		
Stationery and printing		116 81		
Supplies		361 46		
All other expenses		194 76	6,313 33	
Total				73,605 16

Health Department.

Board of Health:				
Salary of Agent		$1,000 00		
Printing	$159 76			
Stationery and postage . .	25 50			
Plans for Small-pox hosp't'l	97 50			
All other expenses	13 13			
		295 89	1,295 89	
Maintenance of Laboratory:				
Salary of Bacteriologist .	$700 00			
" " Asst. " .	900 00			
		$1,600 00		
Lighting		71 75		
Telephone		84 20		
Stationery and printing		29 95		
Supplies	$200 62			
Less 20% of fees received	49 40			
		151 22	1,937 12	
Inspection of Milk, Animals and Provisions:				
Salary of Inspector . . .	$600 00			
" " Chemist	300 00			
		$900 00		
Expense of taking samples . . .		360 70		
Printing		12 75		
Supplies		130 37		
All other expenses . . .	$34 02			
Less milk licenses . .	30 50			
		3 52	1,407 34	
Disinfection:				
Services of disinfector		$420 30		
Commissions on collections . . .		11 35		
Supplies		203 86		
		$635 51		
Less reimbursements		233 00	402 51	
Mosquito Nuisance:				
Labor, per pay rolls		$410 02		
Oil		73 15		
Use of horses, Street Dept. . . .		126 50		
All other expenses		16 63		
		$626 30		
Less reimbursements		130 43	495 87	
Carried forward			$5,538 73	$681,032 23

		Expenditures. Ordinary.	Extraordinary.	
Brought forward			$5,538 73	$681,032 23
Collecting Ashes and Rubbish:				
Labor, Street Dept. pay-rolls . . .		$11,834 44		
Use of horses, Street Dept. . . .		2,818 90		
Repairing ash carts		29 38		
New horses		475 00		
Top for furnace		70 00		
Canvas covers		50 18		
All other expenses		45 70		
			15,323 60	
Removing garbage (contract) . .		$4,800 00		
			4,800 00	
Medical Service outside of Hospitals:				
School inspection		$548 00		
Cultures for diagnosis and release		8 00		
Vaccination		31 40		
			587 40	
Maintenance of Hospitals and Patients in other Hospitals:				
Paid other hospitals		$977 71		
Salary of Outside Manager	$500 00			
" " matron	800 00			
" " engineer	760 73			
" " fireman	279 50			
" " laundress . . .	294 68			
" " cook	252 69			
" " housemaid . . .	67 27			
		2,954 87		
Medical attendance		743 20		
Services of nurses		474 67		
Drugs and medicine		126 27		
Groceries and provisions		1,892 23		
Dry goods		66 85		
Heating: fuel		1,355 18		
Lighting		706 03		
Interior repairs		692 49		
Telephone		51 48		
Repairs of ambulance		76 35		
Furnishings		99 00		
Miscellaneous supplies		358 03		
		$10,574 36		
Reimbursements .	$4,834 03			
Less amounts refunded on account overpayments . .	167 13			
		4,666 90		
			5,907 46	
Total				32,157 19

Maintenance of Bath House.

Salaries:				
Salary of Superintendent		$1,500 00		
" " Asst. Superintendent .		984 00		
" " two engineers		1,750 00		
" " matron		442 00		
" " two laundresses		936 00		
Other assistants		296 45		
			$5,908 45	
Carried forward			$5,908 45	$713,589 42

	Expenditures. Ordinary.		Extraordinary.	
Brought forward		$5,908 45		$713,589 42
Heating:				
Fuel	$1,616 61			
Repairs of apparatus	101 90			
		1,718 51		
Lighting:				
Gas	$250 82			
Electric	217 84			
Repairs of fixtures	20 30			
		488 96		
Interior Repairs:				
Plumbing	$76 22			
Building	605 72			
		681 94		
Supplies and Incidentals:				
Bathing suits	$117 65			
Towels	158 85			
Soap	8 50			
Miscellaneous supplies	155 52			
Stationery and printing	88 60			
Telephone service	49 96			
All other expenses	80 96			
		660 07		
Total				9,457 93
Building Department.				
Salaries:				
Building Commissioner	$1,800 00			
Inspector of Plumbing	1,800 00			
Inspector of Gas-fitting	300 00			
Asst. Inspector of Gas-fitting	1,000 00			
Clerk	720 00			
		$5,620 00		
Horses, Wagons and Harness:				
Board of horse	$300 83			
Horse hire	17 00			
Horse-shoeing	36 00			
Repairs of harness	27 74			
Repairs of wagon	40 87			
New horse	150 00			
		572 44		
General Expenses:				
Printing	$78 25			
Stationery and postage	33 00			
Telephone	43 00			
Examination for gas-fitters' license	20 00			
Car fares	87 95			
New bicycle	35 00			
All other expenses	33 50			
		330 70		
Total				6,523 14
Department of Weights and Measures.				
Salary of Sealer	$400 00			
Inspection of coal teams	103 00			
		$503 00		
Carried forward		$503 00		$729,570 49

	Expenditures. Ordinary.	Extraordinary.		
Brought forward			$503 00	$729,570 49
Stationery, printing and postage	$10 92			
Care of hay scales	2 00			
All other expenses	7 05		19 97	
			$522 97	
Less reimbursements			62 64	
Total				460 33

Municipal Gymnasium.

Nothing expended.

Heating, Lighting and Power Plant.

Nothing expended.

Summary, Public Safety and Health.

	Appropriations.	Expenditures. Ordinary.	Extraordinary.	Balance Unexpended.
Police Department	$68,835 00	$68,478 61		$356 39
Fire Alarm and Police Telegraph	7,350 00	5,588 70	$1,647 13	114 17
Fire Department	73.627 00	73,605 16		21 84
Health Department	34,000 00	32,157 19		1,842 81
Maint. of Bath House	9,500 00	9,457 93		42 07
Building Department	6,500 00	6,523 14		*
Dept. of Weights and Measures	550 00	460 33		89 67
Municipal Gymnasium	100,000 00			100,000 00
Heating, Lighting and Power Plant	35,000 00			35,000 00
	$335,362 00	$196,271 06	$1,647 13	$137,443 81

Sewers and Surface-water Drains.

CONSTRUCTION OF SEWERS:			
Eichorn land damages	$525 00		
		$525 00	
Purchase of Sewer, Crafts Road	$3,511 48		
" " " Oakland "	1,062 91		
" " " Reservoir "	1,677 31		
		6,251 70	
Contractors	$892 02		
		892 02	
Labor, per pay-rolls	$13 88		
Teaming	3 50		
Sewer pipe	113 29		
Brick	40 95		
Cement	18 00		
Castings	70 43		
Inspection, Engineering Dept	151 00		
All other expenses	135 59		
		546 64	
Total			8,215 36
CONSTRUCTION OF SURFACE-WATER DRAINS:			
Purchase of drain, Crafts Road	$2,610 10		
" " " Reservoir Road	160 60		
		$2,770 70	
Carried forward		$2,770 70	$738,246 18

* Overdrawn.

	Expenditures. Ordinary.	Expenditures. Extraordinary.		
Brought forward			$2,770 70	$738,246 18
Contractors		$3,583 79	3,583 79	
Labor, per pay-rolls		$188 11		
Teaming		9 25		
Sewer pipes		1,994 65		
Brick		531 00		
Cement		342 00		
Guttermouths		360 00		
Inspection, Engineering Dept.		520 00		
All other expenses		88 68	4,033 69	
Total				10,388 18
Maintenance of Sewers and Drains:				
Labor, per pay-rolls	$3,143 56			
Repairs of equipment	9 50			
Use of horses, Street Dept.	381 89			
Rubber boots and mittens	53 50			
Cement	36 00			
Pipe	13 50			
All other expenses	44 97			
Total				3,682 92

Summary, Sewers and Surface-water Drains.

	Appropriations.	Expenditures. Ordinary.	Expenditures. Extraordinary.	Balance Unexpended.
Construction of sewers	$25,000 00		$8,215 36	$16,784 64
Construct'n of surface-water drains	12,000 00		10,388 18	1,611 82
Maintenance of sewers and drains	5,000 00	$3,682 92		1,317 08
	$42,000 00	$3,682 92	$18,603 54	$19,713 54

Support of the Poor and Relief of Soldiers.

SUPPORT OF THE POOR:				
Maintenance of Almshouse:				
Salary of Superintendent	$500 00			
Salary of servant	197 89			
Groceries and provisions	955 73			
Heating: fuel	212 59			
Lighting	50 85			
Telephone	28 55			
Medicine	22 76			
Medical attendance	26 00			
Dry goods and clothing	50 06			
Interior repairs	49 51			
Hay and grain	130 02			
Horseshoeing	38 35			
Repairs of harness	7 75			
" " wagon	30 65			
All other expenses	56 77			
	$2,357 48			
Less reimbursements	30 60			
			$2,326 88	
Carried forward			$2,326 88	$752,317 28

	Expenditures. Ordinary.	Expenditures. Extraordinary.		
Brought forward . . .			$2,326 88	$752,317 28
For aid to out-door poor	$2,404 70			
Less reimbursements	557 44			
			1,847 26	
For care of sick	$2,587 02			
Less reimbursements	202 43			
			2,384 59	
For care of feeble-minded	$514 46			
			514 46	
For care of children	$348 37			
			348 37	
For care of dipsomaniacs	$90 15			
Less reimbursements	47 35			
			42 80	
Burials	$103 15			
Less reimbursement	23 00			
			80 15	
Salary of Overseers	$450 00			
Printing	7 50			
Stationery and postage	35 50			
All other expenses	18 95			
			511 95	
Expense of Visitor	$33 35			
			33 35	
Less reimbursements for care of Insane poor of previous years			$8,089 81 96 11	
Total				7,993 70
SOLDIERS' RELIEF:				
State aid	$1,048 00			
Military aid	144 00			
Spanish war	96 00			
Disabled soldiers and sailors . .	376 00			
			1,664 00	
Less reimbursements from Commonwealth of Massachusetts:				
Account of State aid	$980 00			
" " military aid	100 00			
" " Spanish war	96 00			
" " burial of indigent soldiers and sailors . .	70 00			
			1,246 00	
Total				418 00

Summary, Support of the Poor and Relief of Soldiers.

	Appropriations.	Expenditures. Ordinary.	Expenditures. Extraordinary.	Balance Unexpended.
Support of the Poor . . .	$8,000 00	$7,993 70		$ 6 30
Relief of Soldiers	1,000 00	418 00		582 00
	$9,000 00	$8,411 70		$588 30

Carried forward $760,728 98

	Expenditures. Ordinary.	Expenditures. Extraordinary.		
Brought forward				$760,728 98
Taxes.				
State Tax	$112,200 00			
			$112,200 00	
County Tax	$90,370 28			
			90,370 28	
Metropolitan Park Tax:				
Sinking fund	$8,368 10			
Interest	20,010 84			
Maintenance	15,005 60			
			43,384 54	
Metropolitan Sewer Tax:				
Sinking fund	$9,936 91			
Interest	54,237 41			
Maintenance	11,642 91			
			75,817 23	
Total				321,772 05

Summary, Taxes.

	Appropriated.	Expenditures Ordinary.
State Tax	$112,200 00	$112,200 00
County Tax	90,370 28	90,370 28
Metropolitan Park Tax	43,384 54	43,384 54
Metropolitan Sewer Tax	75,817 23	75,817 23
	$321,772 05	$321,772 05

Town Debt and Interest.

	Expenditures. Ordinary.	Expenditures. Extraordinary.	
Maturing debt paid during the year	$161,161 00		161,161 00
Interest on funded debt	$55,723 89		55,723 89
Interest on temporary loans . . .	$4,544 31		4,544 31

Summary, Town Debt and Interest.

	Appropriations.	Expenditures. Ordinary.	Balance Unexpended.
Payment on funded debt . . .	$161,161 00	$161,161 00	
Interest on funded debt . . .	57,389 55	55,723 89	$1,665 66
Interest on temporary loans .	5,000 00	4,544 31	455 69
	$223,550 55	$221,429 20	$2,121 35

General Expenses of Administration.—Selectmen's Department.

Salaries:			
Chairman of Selectmen, Board of Health and Overseers of the Poor	$1,500 00		
Other Selectmen, Board of Health and Overseers of the Poor . . .	4,000 00		
		$5,500 00	
Carried forward		$5,500 00	$1,303,930 23

	Expenditures. Ordinary.	Extraordinary.		
Brought forward			$5,500 00	$1,303,930 23
Clerk of Selectmen, Board of Health and Overseers of Poor	$1,875 00			
Secretary of Selectmen	975 00			
Stenographer	624 00			
Assistant stenographer	17 15			
			3,491 15	
Printing	$100 26			
Stationery and postage	107 33			
Telephone service	85 70			
Furniture	74 00			
Carriage hire	9 00			
Advertising	39 98			
Repairs typewriter	16 55			
Duplicator	8 50			
All other expenses	42 98		484 30	
				9,475 45
Assessors' Department.				
Salaries:				
Assessors	$4,500 00			
Clerk of Assessors	1,500 00			
Assistant clerk	637 00			
Draughtsman	819 00			
Other assistants	229 00			
			$7,685 00	
Stationery	$110 31			
Printing and postage	375 75			
Advertising	24 50			
Telephone service	43 80			
Carriage hire	197 00			
Examination of records	225 85			
All other expenses	40 18		1,017 39	
				8,702 39
Town Clerk's Department.				
Town Clerk:				
Salary of Town Clerk	$1,800 00			
Salary of stenographers	960 00			
		$2,760 00		
Fees, recording births, deaths and marriages	$583 55			
Stationery	57 87			
Printing and postage	175 50			
Express and messenger service	23 40			
Telephone service	86 13			
Recording releases	35 92			
All other expenses	74 51	1,036 88		
			$3,796 88	
Registrars of Voters:				
Salary of Registrars		$700 00		
Printing	$296 96			
Advertising meetings	44 55			
Posting voting lists	27 45			
Constable fees, serving notices	36 60			
Carriage hire	8 00			
Meals served Registrars	64 00			
All other expenses	14 90	492 46		
			1,192 46	
Carried forward			$4,989 34	$1,322,108 07

		Expenditures. Ordinary.	Expenditures. Extraordinary.	
Brought forward			$4,989 34	$1,322,108 07
Election Expenses:				
Salaries of election officers		$517 00		
Printing for elections	$83 00			
Printing for caucuses	109 75			
Advertising caucuses	22 24			
Meals for election officers	207 75			
Voting booths	37 39			
All other expenses	9 50			
		469 63		
			986 63	
Walnut Hills Cemetery:				
Salary of Clerk		$150 00	150 00	
Total				6,125 97
Treasurer and Collector's Department.				
Salaries:				
Treasurer and Collector		$4,000 00		
One clerk		900 00		
One clerk		800 00		
Services, Deputy Collector		780 00		
Additional clerical assistants		85 36		
			$6,565 36	
Office Expenses:				
Stationery, printing and postage		$987 24		
Telephone service		42 85		
Surety bond		187 50		
Carfares, Deputy Collector		12 55		
Laundry		5 19		
All other expenses		48 86		
			1,284 19	
Notes and Bonds:				
Printing		$47 50		
Certifying to bonds		25 00	72 50	
Total				7,922 05
Auditing and Accounting.				
Salaries:				
Salary of Auditors		$150 00		
Salary of Accountant		1,950 00		
Salary of Accountant's assistant		680 00		
			$2,780 00	
Office Expenses:				
Printing		$233 50		
Stationery and postage		70 57		
Telephone service		46 50		
All other expenses		19 07	369 64	
Total				3,149 64
Engineering Department.				
Salaries:				
Salary of Town Engineer		$3,000 00		
Salary of first assistant		1,665 00		
Salary of second assistant		1,412 33		
Salary of other assistants		4,748 76		
Salary of stenographer		600 00		
			$11,426 09	
Carried forward			1 1,426 09	$1,333,006 45

		Expenditures. Ordinary.	Extraordinary.		
Brought forward				$11,426 09	$1,333,006 45
Supplies and Incidentals:					
Instruments and repairs of same		$189 88			
Drawing materials		105 32			
Stakes		70 00			
Miscellaneous supplies		167 35			
Stationery and postage		68 75			
Printing		49 75			
Telephone service		98 63			
Carfares		107 68			
All other expenses	$100 88				
Less reimbursements	6 45				
		94 43			
				951 79	
Board of horse		$300 00			
Horseshoeing		30 88			
Repairs of wagon and harness		92 25			
Horsehire		2 00		425 13	
Total					12,803 01
Maintenance of Town Hall.					
Salaries:					
Janitor		$900 00			
One Assistant		720 00			
One Assistant		600 00			
Extra help		199 45			
				$2,419 45	
Heating:					
Coal		$1,301 43			
Wood and labor		36 25			
Repairs of heating apparatus		19 05			
				1,356 73	
Lighting:					
Gas		$98 44			
Electric		469 35			
Repairs of fixtures		2 99			
				570 78	
Interior repairs		$176 11			
				176 11	
Furniture and fixtures		$60 05			
Decorating hall		90 00			
Janitors' supplies		85 33			
All other expenses	$49 97				
Less reimbursements	13 50				
		36 47			
				271 85	
Drinking fountain			$114 20		
				114 20	
Total					4,909 12
Exterior Repairs of Town Buildings.					
Town Hall:					
Repairs of roof and conductors		$282 86			
Repairs of chimneys		343 01			
Repairs of front doors		33 08			
Setting glass		15 30			
				$674 25	
Carried forward				$674 25	$1,357,017 86

		Expenditures. Ordinary.	Extraordinary.	
Brought forward			$674 25	$1,357,017 86
Fire Department Buildings:				
Repairs of roof and conductors		$93 04		
Repairs of doors and windows		61 14		
Setting glass		15 00		
			169 18	
School Buildings:				
Repairs of roof and conductors	$164 75			
Repairs of doors and windows	92 08			
Repairs of walls	48 85			
Setting glass	231 92			
Painting	16 88			
	$554 48			
Less reimbursements	16 20			
		538 28		
Repairing High School roof	$183 93			
" " " walls	260 69			
Painting " "	435 38			
		880 00		
Repairing Lawrence School roof		361 85		
" Lincoln " "		229 04		
Repairing Newton Street School roof	$75 00			
Painting Newton Street School	59 50			
		134 50		
			2,143 67	
Police Station:				
Repairs of doors and windows		$173 47		
			173 47	
Bath House:				
Repairs of roof and conductors		$84 07		
Setting glass		2 50		
			86 57	
Hospitals:				
Repairs of wall		$6 07		
			6 07	
Almshouse:				
Repairs of doors and windows		$26 41		
			26 41	
Town Stable:				
Setting glass		$15 65		
			15 65	
Cobb House:				
Painting		$16 10		
Repairs of roof		3 26		
Repairs of doors and windows		2 18		
			21 54	
Matthews House:				
Repairs of plumbing		$31 79		
Painting and papering		94 19		
			125 98	
Collins House:				
Draining off water		$2 80	2 80	
Total				3,445 59
Carried forward				$1,360,463 45

	Expenditures. Ordinary.	Expenditures. Extraordinary.	
Brought forward			$1,360,463 45
Observance of Decoration Day.			
Post 143, G. A. R.	$400 00		
			400 00
Celebration of Fourth of July.			
Band concerts	$300 00		
Fireworks	400 00		
Prizes for games	75 00		
Children's entertainments	60 00		
Ringing bells	23 00		
Printing	15 00		
Meals for musicians	33 00		
Flags	28 00		
Decorating Town Hall	25 00		
Moving chairs	12 00		
Repairs, band stand	7 34		
All other expenses	14 75		
Total			993 09
Legal Expenses.			
Counsel Fees:			
James R. Dunbar	$1,250 00		
Stephen S. FitzGerald	200 00		
William D. Turner	1,400 00		
R. M. Morse	750 00		
W. H. White	240 00		
City Trust Company	60 00		
		$3,900 00	
Expert Services:			
H. D. Bennett	$125 00		
Desmond FitzGerald	250 00		
F. A. Russell	125 00		
Percy M. Blake	47 98		
W. J. McDonald	100 00		
		647 98	
Claims Paid:			
D. J. Kane	$60 00		
W. D. Mealey	22 50		
Burnham Bros.	50 00		
A. L. Denning	50 00		
T. A. Mahon	1 00		
		183 50	
Expenses in connection with suits	$266 80	266 80	
Total			4,998 28
Printing and Binding Annual Report, Warrants, and Reports for Town Meetings.			
Annual report, 1905	$2,250 73		
Warrants and reports	329 23		
Annual report, 1906 (tax list)	1,000 00		
Total			3,579 96
Carried forward			$1,370,434 78

	Expenditures. Ordinary.	Extraordinary.		
Brought forward				$1,370,434 78

Contingencies.

Time Service	$24 00			
Tax on land	214 40			
Ringing bells	150 00			
Care of town clock	50 00			
Setting town bounds	29 20			
Boiler insurance	8 50			
Cleaning Chase lot	45 26			
Repairs on flag pole	41 93			
Commission for renting houses . .	15 00			
All other expenses	34 13			
			$612 42	
Safe for Water Department . . .		$255 00	255 00	
Total				867 42

Committee on Financial Relations with State.

Nothing expended.

Celebration of the 200th Anniversary.

Literary Exercises:			
Music	$100 00		
Use of Masonic Hall	50 00		
Luncheon	286 00		
Cigars	35 00		
Printing	87 50		
Carriage hire	20 00		
Recording addresses (stenographic)	15 00		
		$593 50	
Evening Fireworks:			
Fireworks	$250 00		
Music	100 00		
Torches	7 50		
Care of lights on band stand . . .	1 00		
		358 50	
Memorials and School Children's Exercises:			
Stone for tablet	$175 00		
Tablet	150 00		
Sketches	81 19		
Music	357 50		
Day fireworks	100 00		
School banners	96 51		
Reviewing stand and staging at Town Hall	114 86		
Moving chairs and staging	55 00		
Printing	34 00		
Carriage hire	10 00		
Badges $170 72			
Less sale of badges . 26 90			
	143 82		
Recording addresses (stenographic)	15 00		
Music for children's chorus . . .	24 90		
Moving piano	8 00		
Drumsticks and belts	11 50		
Painting baton	1 00		
Rent of fence	4 50		
		1,382 78	
Carried forward		$2,334 78	$1,371,302 20

	Expenditures. Ordinary.	Extraordinary.		
Brought forward			$2,334 78	$1,371,302 20
Banquet:				
Dinners for speakers and guests	$85 00			
Music	75 00			
Printing	105 50			
Carriage hire	15 00			
Recording addresses (stenographic)	40 00			
Attendant in ladies' cloak room	7 00			
Distributing banquet circulars	2 00			
Checks and signs for coat room	13 40			
			342 90	
Decorations:				
Decorating	$399 82			
Signs	19 98			
			419 80	
General Expenses:				
Printing	$191 85			
Postage	24 00			
Badges	22 10			
Press agent	47 00			
Distributing posters	11 15			
Expressing	3 55			
Cleaning Town Hall	5 00			
Telephone and telegraph messages	3 85			
			308 50	
Total				3,405 98

Summary, General Expenses of Administration.

	Appropriations.	Expenditures. Ordinary.	Extraordinary.	Balance Unexpended.
Selectmen's Dept.	$10,000 00	$9,475 45		$524 55
Assessors' Dept.	9,000 00	8,702 39		297 61
Town Clerk's Dept.	7,550 00	6,125 97		1,424 03
Treasurer and Collector's Dept.	8,000 00	7,922 05		77 95
Auditing and Accounting Dept.	3,150 00	3,149 64		36
Engineering Dept.	13,000 00	12,803 01		196 99
Maintenance of Town Hall	5,000 00	4,794 92	$114 20	90 88
Exterior Repairs of Town Buildings	4,000 00	3,445 59		554 41
Observance of Decoration Day	400 00	400 00		
Celebration of Fourth of July	1,200 00	993 09		206 91
Legal Expenses	5,000 00	4,998 28		1 72
Printing Town Reports and Warrants	4,000 00	3,579 96		420 04
Contingencies	1,000 00	612 42	255 00	132 58
Com. on Financial Relations with State	250 00			250 00
Celebration of 200th Anniversary	5,000 00		3,405 98	1,594 02
	$76,550 00	$6,702 77	$3,775 18	$5,772 05

Total Expenditures $1,374,708 18

Amount as shown (page 486) . .	$1,605,343 30	
Total expenditures	1,374,708 18	
Balance, cash in Treasury, Feb. 15, 1906 . . .		$230,635 12

The balance is made up of the following items: —			
Balances carried over to the new year, viz: —			
Lawrence School Renovation . .	$751 72		
New Manual Training High School Furnishing	1,822 95		
Land for Public Playground . . .	36,397 06		
Heath School Lot Improvement .	1,611 85		
Cypress Street Playground " .	1,000 00		
Brookline Avenue Widening . . .	2,016 01		
Columbia Street	230 00		
Harvard and Washington Street .	14,698 23		
Howe Lot Improvement	2,470 29		
Lee Street	924 35		
Middlesex Road	1,000 00		
Reservoir Road	1,200 00		
Town Stable Additions	3,562 25		
Verndale Street	470 00		
Celebration of the 200th Anniversary	1,594 02		
Committee on Financial Relations with State	250 00		
		$69,998 83	
Funds unappropriated		160,636 29	
			$230,635 12

Summary, Borrowed Money Account.

	Appropriations.	Borrowed.	Expended.	Cash Balance Unexpended.
Altering and Enlarging Pierce Primary School . .	$14,901 66	$14,901 66	$14,923 91†	
Land for Public Playgrounds . .	46,768 01	46,768 01	10,370 95	$36,397 06
Water Meters . . .	15,000 00	15,000 00	14,994 38	5 62*
Harvard and Washing St. Widening	21,623 33	21,623 33	6,925 00	14,698 33
	$98,293 00	$98,293 00	$47,214 24	$51,095 39

* Transferred to General Fund.
† $22.25 of this amount was taken from unexpended balances.

Public Library Trust Funds.

INVESTMENTS:

Gardner Fund:

Swampscott mortgage 5%	$8,000 00		
25 shares Old Colony R. R. . . .	2,500 00		
$1,000 bond Chicago, Burl. & Quincy R. R., 4's	995 00		
$200 bond Kansas City, St. Joseph and Council Bluffs, 7's	213 00		
1 share West End Street Ry Co. .	96 00		
		$11,804 00	

Hall Fund:

1 share Boston and Albany R. R. .	$100 00		
1 share Fitchburg R. R.	100 00		
$1,000 Terminal R. R. As'n of St. Louis, 4's	1,000 00		
$1,000 Chicago Junc. Stock Yards, 4's	1,002 50		
$1,000 New York Central Deb., 4's	1,010 00		
$2,000 American Tel.& Tel. Co., 4's	1,915 00		
$400 Kansas City, St. Joseph and Council Bluffs, 7's	426 00		
		5,553 50	

D. W. Russell Fund:

Deposit in Home Savings Bank .	$135 84		
Interest, 1905	4 78		
		140 62	

C. D. Bradlee Fund:

Deposit in Brookline Savings Bank	$659 48		
Interest, 1905	26 62		
		686 10	
Total Investments			$18,184 22

GARDNER FUND:

Receipts:

Cash on hand Feb. 1st, 1905:				
In hands of Treasurer of Trustees	$14 23			
" " " Town Treasurer . .	71 23			
Deposit in Savings Bank	1,306 42			
		$1,391 88		
Interest on Swampscott mortgage	$400 00			
Dividends, Old Colony R.R. shares	175 00			
Interest on $200 K. C., St. J. & C. B. R. R. bonds, from March 31, 1905, to Jan. 1, 1906, @ 7% . .	10 50			
Interest on $1,000 C. B. & Quincy, from Feb. 21, 1905, to Jan. 1, 1906, @ 4%	34 44			
Six months' dividend on one share West End Ry. Co.	1 75			
		621 69		
			$2,013 57	
Carried forward			$2,013 57	

Brought forward			$2,013 57	
Expenditures:				
$1,000 bond Chic. Burl. & Quincy R. R., 4's	$995 00			
$200 bond K. City, St. J. & C. Bluffs, 7's	213 00			
1 share West End Ry	96 00			
		$1,304 00		
Brokers' com. on purchase of bonds and stocks		1 63		
Books purchased		638 54		
			1,944 17	
Cash on hand Feb. 1, 1906				$69 40

HALL FUND:

Receipts:				
Cash on hand Feb. 1st, 1905:				
In hands of Treasurer of Trustees	$3 25			
" " " Town Treasurer . .	10 50			
Deposits in Savings Banks . . .	5,359 42			
		$5,373 17		
Dividend, B. & A. R. R. share . .	$8 75			
Dividend, Fitchburg R. R. share .	5 00			
Interest on $1,000 Chic. Junc. Stock Yards bond, from Feb. 21, 1905, to Oct. 1, 1905 @ 4%	24 44			
Interest on $1,000 Terminal R. R. As'n of St. Louis bond, from Feb. 21, 1905, to Jan. 1, 1906 @ 4% .	34 44			
Interest on $1,000 N. Y. Central R. R. Deb., from Feb. 21, 1905, to Nov. 1, 1905 @ 4%	27 78			
Interest on $2,000 Amer. Tel. & Tel. Co. from Feb. 23, 1905, to Jan. 1, 1906 @ 4%	68 44			
Interest on $400 Kan. City, St. J. & C. Bluffs, from Mar. 31, 1905, to Jan. 1, 1906 @ 7%	21 00			
Interest on bank balances	2 31			
		192 16		
			$5,565 33	
Expenditures:				
$1,000 bond Chic. Junc. Stock Yds.	$1,002 50			
$1,000 " Terminal R. R. As'n of St. Louis	1,000 00			
$1,000 bond N. Y. Central Deb. .	1,010 00			
$2,000 " Amer. Tel. & Tel. Co.	1,915 00			
$400 " Kan. City, St. J. & C. Bluffs	426 00			
		$5,353 50		
Brokers com. on purchase of bonds	$6 75			
Books purchased	117 32			
		124 07		
			5,477 57	
Cash on hand Feb. 1, 1906				$87 76

Cash on hand Feb. 1, 1906, as follows:		
Gardner Fund:		
Cash in hands of Treasurer of Trustees	$66 98	
Cash in hands of Town Treasurer	2 42	
		$69 40
Hall Fund:		
Cash in hands of Treasurer of Trustees	$81 84	
Cash in hands of Town Treasurer	5 92	
		$87 76

During the town's financial year ending January 31, 1906, I have examined the accounts of George H. Worthley, the Treasurer, at the close of each month's business, and have found them to be correct, with the balances, cash on hand and in bank, as entered in his books. I have had in my hands all the notes and bonds paid during the year and found them properly cancelled.

I have also verified his accounts as Collector,—the taxes collected and uncol lected, and in connection with those abated by the Assessors. The Receipts from Water Rates I have compared with the books of the Water department and find everything as recorded on the Collector's books. I have compared the Sewer Assessments reported collected with the original entries made by the Town Engineer, and find the amounts to be correct.

His accounts as Treasurer of the Trustees of the Walnut Hills and Brookline Cemeteries and of the Warren Tree Fund have been examined from time to time, and all are found to be as reported by him.

The accounts of Moses Williams, Treasurer of the Trustees of the Public ibrary, were examined at the close of the year and found to be correct, wit h all the securities registered in the name of the Trustees of the Public Library.

A statement giving the estimated value of town property and a classified statement of the Maturing Debt are appended.

Respectfully submitted,

EDWARD H. FENTON,
Town Accountant.

VALUATION OF TOWN PROPERTY—January 31st, 1906.

	Land.	Buildings.	Personal Property.	Total.
Town Hall	$60,000 00	$200,000 00	$9,421 00	$269,421 00
Land Washington, School and Prospect Streets	257,000 00			257,000 00
Pierce Primary School .		80,000 00		80,000 00
Pierce Grammar School		125,000 00		125,000 00
Public Library		80,000 00	32,000 00	112,000 00
Police Station		80,000 00	7,700 00	87,700 00
Bath House	40,000 00	45,000 00	2,038 00	187,038 00
New M. T. High School		100,000 00		
Almshouse		7,000 00	1,500 00	
High-Service Pumping Station	30,000 00	10,000 00		138,500 00
Old Hospitals		8,000 00	7,000 00	
New Hospitals		75,000 00		
Schools			90,000 00	90,000 00
High School	40,000 00	100,000 00		140,000 00
Lincoln School	26,000 00	90,000 00		116,000 00
Devotion Gram. School	110,000 00	70,000 00		235,000 00
Devotion Prim. School		55,000 00		
Runkle School	45,000 00	125,000 00		170,000 00
Sewall School	17,500 00	40,000 00		57,500 00
Lawrence School . . .	33,500 00	46,500 00		80,000 00
Cabot School	21,000 00	30,000 00		51,000 00
Boylston School . . .	24,000 00	25,000 00		49,000 00
Parsons School . . .	19,600 00	10,000 00		29,600 00
Longwood School . .	18,000 00	7,500 00		25,500 00
Winthrop School . . .	15,000 00	25,000 00		40,000 00
Newton Street School	1,500 00	500 00		2,000 00
New Heath School . .	40,000 00	125,000 00		165,000 00
Fire Department			32,350 00	32,350 00
Station A, Village Sq.	5,500 00	20,000 00		25,500 00
Station B, Wash'n St.	6,000 00	16,000 00		22,000 00
Station C, Monm'th St.	7,000 00	8,000 00		15,000 00
Station D, Boylston St.	2,500 00	11,500 00		14,000 00
Station E, Devotion St.	4,000 00	15,000 00		19,000 00
Station F, Heath St. .	12,500 00	3,000 00		15,500 00
Station G, Wash'n St.	4,000 00	20,000 00		24,000 00
Street Department . . .			12,000 00	12,000 00
Town Stable, Cypress and Kendall Streets	33,000 00	40,000 00		73,000 00
Freight Yard, Kent St.	19,000 00			19,000 00
Crushing Plant, Hammond Street	10,000 00			10,000 00
Storage Yard, Devotion and Stedman Sts.	16,000 00			16,000 00
Gravel Pit, Brighton .	15,000 00			15,000 00
Water Department . . .			795,000 00	795,000 00
Low-service Station, West Roxbury . . .	*75,000 00	30,000 00		105,000 00

* Estimated cost of land.

VALUATION OF TOWN PROPERTY—*continued.*

	Land.	Buildings.	Personal Property.	Total.
Storage Yard, Pearl St.	$15,000 00	$1,000 00		$16,000 00
Stable, Walnut Street	6,000 00	6,000 00		12,000 00
Covered Reservoir, Fisher Hill	100,000 00	80,000 00		180,000 00
Parks & Public Grounds:				2,057,000 00
Cypress St. Playground	120,000 00			
Brookline Av. "	200,000 00			
Longwood Av. "	75,000 00			
Washington Street . .	40,000 00			
Newton and Hammond Streets	30,000 00			
Newton Street	39,500 00	2,800 00		
Off Beacon Street . . .	111,900 00			
Dean Road	18,500 00			
Summit Avenue . . .	11,600 00			
Clyde and Warren Sts.	35,000 00			
Dudley Street Triangle	12,000 00			
Linden Park	12,000 00			
Linden Square	7,000 00			
Vernon Park	15,000 00			
Riverdale Parkway . .	750,000 00			
Rear of Lawrence School	16,500 00			
Triangle, Walnut and Warren Streets . .	3,000 00			
Upland Road	4,700 00			
Longwood Mall . . .	112,600 00			
Mason Square	30,000 00			
Winthrop Square . .	45,000 00			
Knyvet Square	50,000 00			
Triangle, Babcock and Dwight Streets . .	3,400 00			
Babcock and Freeman Streets	2,500 00			
Land for Gymnasium .	25,000 00			
Amory Playground . .	60,000 00			
Old Boston Reservoir	144,000 00			
Gorham Avenue . . .	8,500 00	5,000 00		
Walnut Hills Cemetery	60,000 00	5,500 00		
Brookline Cemetery .	1,000 00			
Fire Alarm and Police Telegraph			$26,000 00	26,000 00
Street Lighting System .			5,000 00	5,000 00
Planting Trees			50 00	50 00
	$3,172,300 00	$1,823,300 00	$1,020,059 00	$6,015,659 00

Real estate valuation is taken from the books of the Assessors' Department.

CLASSIFIED STATEMENT OF THE MATURING FUNDED DEBT.

Date.	Parks and Playgrounds.	Streets and Bridges.	Water Supply.	Schools and Sites.	Public Bldgs. and Sites.	Sewers and Drains.	Total.
1906–7	$34,280	$44,250	$22,481	$33,450	$16,500	$5,800	$156,761
1907–8	33,480	44,250	22,481	30,650	14,000		144,861
1908–9	33,480	44,250	22,481	30,650	14,000		144,861
1909–10	33,480	44,250	22,481	30,650	6,500		137,361
1910–11	33,480	44,250	19,481	30,650	6,500		134,361
1911–12	28,330	19,250	19,481	29,300	6,500		102,861
1912–13	21,330	15,750	19,481	25,300	6,500		88,361
1913–14	21,080	14,550	19,481	19,500	6,500		81,111
1914–15	21,080	12,550	19,481	11,500	6,500		71,111
1915–16	20,000	3,750	19,481	6,500	6,500		56,231
1916–17	20,000	3,750	19,481		6,500		49,731
1917–18	20,000	3,750	18,731		6,500		48,981
1918–19	45,000	2,500	16,031		6,500		70,031
1919–20	45,000		16,031		6,500		67,531
1920–21	20,000		16,031		6,500		42,531
1921–22	20,000		15,031		6,500		41,531
1922–23	20,000		13,831		6,500		40,331
1923–24			8,066		5,500		13,566
1924–25			1,600				1,600
1925–26			600				600
Total	$470,020	$297,100	$332,243	$248,150	$141,000	$ 5,800	$1,494,313

TOWN OF BROOKLINE. ASSESSORS' DEPARTMENT.

REPORT

OF THE

BOARD OF ASSESSORS

OF

BROOKLINE,

MASSACHUSETTS,

FOR THE YEAR 1905.

BROOKLINE:
THE RIVERDALE PRESS: C. A. W. SPENCER.
1906.

REPORT OF THE ASSESSORS.

The Assessors of the town of Brookline for the year 1905 submit the following report: —

Col. Thomas H. Talbot was re-elected a member of this board at the annual March meeting, filling the place of Mr. Charles A. Bowditch, who had served one year.

The board organized with R. G. F. Candage, chairman, and Irving L. Shaw, clerk.

The districts allotted to each Assessor remained the same as for the past eleven years, Col. Talbot being allotted the southern district as heretofore, and Messrs. Candage and Stearns their former districts.

The canvass of the town began May 1st, notice having been published in the Brookline Chronicle and Press, and printed notices requesting all persons subject to taxation to bring in true lists of their polls, personal and real property, were left by the Assessors at each dwelling and place of business within the town.

The canvass of the town for poll tax payers, examination and valuation of visible personal and real property was concluded early in June.

Probate records of Norfolk and other counties, Norfolk registry of deeds, corporation and bank stock lists in the office of the Tax Commissioner at the State House, were carefully examined as in the preceding years.

The Assessors recommend for the maintenance of their department for the year 1906 the sum of $9,000, the same as the past year, which sum includes the salaries of the three Assessors ($4,500), office plans, clerical assistance, stationery, printing and all current expenses.

An exhibit of some of the details of the Assessors' work for the year 1905, with comparisons of increase or loss with the preceding year, here follows: —

Polls assessed in 1905	6,637	an increase of	226
Polls only, assessed in 1905	3,841	a decrease of	92
Transfers of real estate	937	an increase of	53
Dwelling houses	3,658	an increase of	64
Number of tax bills	9,427	an increase of	363
Number of horses	1,435	a decrease of	61
Number of cows	291	an increase of	125
Number of sheep	20	an increase of	14
Number of swine	75	same as last year.	
Acres of land taxed	3,488.37a.	a decrease of	18.59a.
Railroad locations exempt	22a.	same as last year.	
Acreage of town property in Brookline	335.28a.	an increase of	.99a.
Acreage of town property not in Brookline	318.13a.	same as last year.	
Exempted property	51.08a.	an increase of	11.05a.
Total in streets and ways	484.20a.	approximately.	
Total acreage of the town	4,359a.		
Valuation of taxable real estate	$63,095,900	a gain of	$1,253,300
Valuation of taxable personal estate	27,756,500	a gain of	1,324,300
Total	$90,852,400	a net gain of	$2,577,600

The total of the town appropriations was $1,025,778.70; State tax, $112,200; county tax, $90,370.28; metropolitan sewer tax, $75,817.23; metropolitan park tax, $43,384.54 — making a total of $1,347,550.75; from which was deducted cash in the treasury $7,542.19, and estimated receipts $266,-505.76 = $274,047.95, leaving the amount to be raised by taxation including $30,000 overlay, to be the sum of $1,103,502 80
less deductions for 6,637 polls at $2.00 each . 13,274 00

$1,090,228 80

which made the rate $12.00 per $1,000, an increase of $1.50 per $1,000 above the rate of 1904.

R. G. F. Candage,
Charles H. Stearns,
Thomas H. Talbot,
Assessors of Brookline.

Brookline, January 31, 1906.

CONDENSED STATEMENT

Of the Taxation of the Town of Brookline for the Year 1905.

Amount voted for general expenses		$1,025,778 70
State tax		112,200 00
County tax		90,370 28
Metropolitan sewer tax		75,817 23
Metropolitan park tax		43,384 54
		$1,347,550 75
Less cash in treasury	$7,542 19	
Less estimated receipts	266,505 76	
		274,047 95
		$1,073,502 80
Add overlay		30,000 00
		$1,103,502 80
Amount assessed on 6,637 polls @ $2 each	$13,274 00	
Assessed on personal	$27,756,500 00	
Assessed on real	63,095,900 00	
Amount assessed on	$90,852,400 00	
@ $12.00 per $1,000	1,090,228 80	
		$1,103,502 80
Additional tax on personal	$977 40	
Additional tax on polls	66 00	
		$1,043 40
Received from State corporations	$232,121 46	
Received from bank stocks	26,870 70	
Received from street railways	29,133 39	
Received from Boston Elevated railway	4,643 05	
		$292,768 60
Paid by town on shares of Brookline National Bank owned by non-residents		$576 82
Abatements, levy of 1905, on tax-payers' petitions to date		$18,021 81
Abatements, levies previous to 1905, on tax-collector's petitions		26,423 95

TABLE OF VALUATION, RATE OF TAXATION, EXPENDITURES, AND DEBT OF THE TOWN OF BROOKLINE, FROM FEB. 1, 1851, TO FEB. 1, 1906, INCLUSIVE.

Year.	Total Valuation, May 1.	Rate of Tax on $1,000.	Year	Expenditures for the Year Ending Feb. 1.	Debt, Feb. 1.
1851	$5,945,600 00	$2 30	1852	$28,653 14	$13,163 76
1852	6,419,320 00	2 50	1853	21,626 55	12,500 00
1853	7,185,600 00	2 50	1854	22,417 54	15,160 40
1854	8,414,170 00	3 80	1855	59,284 29	43,500 00
1855	8,776,500 00	4 50	1856	47,432 06	41,500 00
1856	9,302,000 00	3 90	1857	52,869 03	50,500 00
1857	9,569,300 00	5 30	1858	71,361 71	61,700 00
1858	9,217,300 00	5 00	1859	48,827 25	57,700 00
1859	10,320,900 00	5 80	1860	66,709 96	60,200 00
1860	10,799,800 00	5 50	1861	61,665 54	53,200 00
1861	10,910,100 00	6 50	1862	62,807 54	48,200 00
1862	10,702,600 00	6 20	1863	122,362 22	88,200 00
1863	11,005,200 00	10 00	1864	182,143 03	101,905 96
1864	9,667,800 00	10 00	1865	163,548 75	124,655 96
1865	10,185,800 00	10 00	1866	164,645 57	104,405 96
1866	10,175,800 00	10 00	1867	129,007 02	77,655 96
1867	13,801,200 00	8 00	1868	151,894 97	79,205 96
1868	14,870,700 00	6 20	1869	175,856 11	98,505 96
1869	16,313,700 00	9 00	1870	242,084 91	155,405 96
1870	18,948,300 00	7 50	1871	317,087 83	245,800 00
1871	20,879,700 00	9 70	1872	473,843 18	473,800 00
1872	29,413,914 00	8 70	1873	453,660 31	581,800 00
1873	28,476,000 00	11 50	1874	591,360 49	816,704 16
1874	27,940,200 00	11 50	1875	985,605 65	1,346,958 00
1875	27,809,100 00	11 60	1876	494,192 86	1,395,350 00
1876	27,497,000 00	12 20	1877	394,462 05	1,368,350 00
1877	24,968,690 00	12 50	1878	502,451 52	1,468,350 00
1878	22,586,300 00	12 10	1879	359,245 75	1,444,350 00
1879	22,493,900 00	12 60	1880	433,437 61	1,451,350 00
1880	22,869,700 00	12 00	1881	403,412 99	1,442,554 66
1881	23,723,300 00	10 80	1882	396,189 53	1,439,550 00
1882	24,842,800 00	12 30	1883	414,328 86	1,360,850 00
1883	25,822,900 00	11 50	1884	482,793 95	1,318,950 00
1884	26,646,500 00	11 00	1885	486,972 83	1,281,650 00
1885	29,955,700 00	11 00	1886	505,996 44	1,217,050 00
1886	33,434,400 00	10 40	1887	594,228 59	1,299,800 00
1887	38,640,500 00	10 50	1888	797,594 24	1,526,800 00
1888	41,246,900 00	10 50	1889	880,374 10	1,660,600 00
1889	42,533,300 00	12 00	1890	748,112 75	1,594,200 00
1890	46,537,300 00	9 00	1891	916,520 00	1,659,000 00
1891	50,729,500 00	11 00	1892	1,156,583 59	1,866,550 00
1892	53,080,600 00	11 80	1893	1,261,089 92	1,953,400 00
1893	56,299,000 00	11 00	1894	1,271,828 71	2,165,685 00
1894	57,191,150 00	12 60	1895	1,319,530 94	2,146,284 00
1895	59,002,600 00	12 00	1896	1,512,487 24	2,235,673 00
1896	60,996,800 00	12 40	1897	1,596,410 37	2,079,212 00
1897	64,169,200 00	12 20	1898	1,957,671 98	1,394,951 00
1898	66,527,000 00	11 80	1899	1,419,685 09	1,424,740 00
1899	74,530,000 00	10 50	1900	1,481,316 84	1,261,729 00
1900	77,952,900 00	10 20	1901	1,768,808 35	1,398,218 00
1901	83,228,100 00	10 00	1902	1,613,902 34	1,472,207 00
1902	86,093,800 00	10 00	1903	1,848,537 68	1,440,996 00
1903	87,172,900 00	10 00	1904	2,104,080 07	1,543,335 00
1904	88,274,800 00	10 50	1905	1,926,079 76	1,620,474 00
1905	90,852,400 00	12 00	1906	1,751,538 78	1,494,313 00

TAX LIST

OF THE

TOWN OF BROOKLINE

FOR THE

YEAR 1905.

RATE: $12.00 ON $1,000.

LIST OF RESIDENTS ASSESSED POLL TAX ONLY, FOR 1905.

NAMES AND RESIDENCES.	NAMES AND RESIDENCES.
Abbott Charles W. 17 Roberts st.	Anderson John E. 37 Brookline av.
Abbott Fred H. 1138 Commonw'lth av.	Anderson Joseph F. 7 Boylston pl.
Aberhonie ——, 131 Sewall av.	Anderson Joseph H. 177 Davis av.
Ackers M. M. 92 Brook st.	Anderson Orlaf, Cottage st.
Adamowski Joseph, 163 Walnut st.	Anderson Otis, 33 Aspinwall av.
Adams Arthur A. 297 Washington st.	Anderson William, 9 Tabor pl.
Adams Chester B. 3 High-st. pl.	Anderson William G. 29 University rd.
Adams Harry E. 297 Washington st.	Andrews Obadiah, 299 Boylston st.
Adams James jr. 90 Longwood av.	Andrews Reuben H. 30 Upland rd.
Adams Landon, 49 Kent st.	Andrews Samuel H. 557 Heath st.
Adams Percy R. 297 Washington st.	Angell William G. 60 Naples rd.
Adams Robert, South st.	Angus Alexander, 30 Davis av.
Adams Robert, 5 Tabor pl.	Angus William, Warren st.
Adams Thomas, 156 Chestnut st.	Anthony Clarence I. 83 Harvard st.
Adukevich Joseph, Newton st.	Antonivisk Jacob, Newton st.
Aechtler Fred W. 380 Washington st.	Appleton W. Connell, 5 Park vale.
Aechtler John G. 380 Washington st.	Apt George M. 14 Linden st.
Aechtler Leonard G. 380 Wash'n st.	Arbuckle Frederick T. 58 Aspinwall av.
Ago John, 6 Tabor pl.	Armitage Leslie F. 24 Flora st.
Ago Owen R. 7 School st.	Armstrong Alfred E. 41 Kent st.
Aguirre Joseph M. 108 Winthrop rd.	Armstrong Leo R. 33 Kent st.
Ahl George W. 12 Kenwood st.	Armstrong William, 7a Kendall st.
Aiken William A. 141 Brook st.	Arnold J. P. 387 Harvard st.
Ainsworth George R. 531 Wash'n st.	Arthur Alexander S. 16 High st.
Aitken Matthew, 7 Ridgeway st.	Arthur Charles C. 165 Washington st.
Alcock Benjamin, South st.	Arthur Fred, 172 High st.
Alcock Joseph, South st.	Arthur Howard, 172 High st.
Alford Edward B. 240 Kent st.	Ash Thomas J. 36 Station st.
Allen Charles D. Beverly rd.	Ashworth Frederick, 8 Bowker st.
Allen Edward Brown, 1 Cypress apts.	Atherton Ray, 123 High st.
Allen George D. 47 Norfolk rd.	Atkinson Robert W. Heath av.
Allen Harry B. 23 Thayer st.	Atwood Frank W. 311 Boylston st.
Allen John H. 23 Thayer st.	Atwood Joseph L. 311 Boylston st.
Allen Leon L. 209 Washington st.	Atwood Wilbur F. 124 Chestnut st.
Allen Selden R. Cypress pl.	Austin Allen D. 45 School st.
Allen Thomas, 43 Harvard av.	Austin Carl C. 2 Foster st.
Allen Warren C. 107 Westbourne ter.	Austin Justus E. 45 School st.
Allen William J. 10 Homer st.	Austin Thomas C. 45 School st.
Alward Murray B. 201 High st.	Austin Walter W. 45 School st.
Amend George H. Hammond st.	Axtman Louis A. 129 Washington st.
Amend William J. Hammond st.	
Ames Frank W. 74 Naples rd.	Babcock Albert, 37 White pl.
Ames Herbert O. 794 Boylston st.	Bail John Warren, 1501 Beacon st.
Ames James I. 9 Hurd rd.	Bailer Joseph, Woodland rd.
Anderson Alfred A. 81 Pearl st.	Bailey Fred, 100 Chestnut Hill av.
Anderson August, 80 Centre st.	Bailey James, 13 Harvard st.
Anderson August, Newton st.	Bailey Martin, 13 Kendall pl.
Anderson David, 190 Washington st.	Bailey Willie K. Newton st.
Anderson Eric, 1658 Beacon st.	Bain George, Country Club.
Anderson Frank W. 37 Brookline av.	Bain James H. 349 Boylston st.
Anderson Gustave E. Warren st.	Baker Fred, 62 Clinton rd.
Anderson J. 300 Boylston st.	Baker George W. 7 Cypress apts.

NAMES AND RESIDENCES.	NAMES AND RESIDENCES.
Baker George W. 18 Aspinwall av.	Beal Henry F. 2 Cypress pl.
Baker Isaac T. 88 Chestnut st.	Bean Frank L. 30 Juniper st.
Balam George H. 86 Chestnut Hill av.	Beard Cornelius, 26 Gardner rd.
Balam Robert W. 86 Chestnut Hill av.	Beaton John F. 15 Aspinwall av.
Balanos Peter, 286 Washington st.	Beck John, 343 Boylston st.
Baldwin George P. 116 Winthrop rd.	Beecher Carlton, 179 Davis av.
Ball Austin T. 39 Walter av.	Beede D. Edward, 5 Washburn ter.
Ball George H. 170 High st.	Behr Carl, 166 Mason ter.
Ball John, 39 Walter av.	Belcher Merton, 135 Addington rd.
Ball John L. R. 170 High st.	Bell Henry, 74 Winchester st.
Ball Ralph Leroy, 83 Harvard st.	Bell Henry C. 231 Washington st.
Banks Guilford, 83 Brook st.	Bell William H. 354 Washington st.
Barbeau, Arthur, 209 Washington st.	Bellingham Frank, 9 Emerald st.
Barber Robert, 49 Kent st.	Benbow Joseph, 315 Boylston st.
Barker Louis M. 20 Linden pl.	Bengston Neils P. 788 Washington st.
Barker Thomas, South st.	Bennett Frank R. 114 Brook st.
Barkhouse Reuben, Heath st.	Bent George, 3 High-st. pl.
Barkley James G. 9 Flora st.	Bentley Daniel W. 7a Kendall st.
Barnard Roland M. 37 Harris st.	Bentley Miles H. 363 Boylston st.
Barnes Henry, 16 Littell rd.	Bentley Robert L. 11 Kendall st.
Barnett George N. 17 Park vale.	Bently Victor, 385 Hammond st.
Barnett Thomas H. 53 Marion st.	Berger Paul, 112 Thorndike st.
Barnicle John, 14 Cameron st.	Berkhahan Frith, 2 Harvard sq.
Barnicle John, 813 Boylston st.	Bernard William, 23 Prescott st.
Barnum George M. jr. 226 Babcock st.	Berry Leroy A. 62 Chestnut st.
Barraud Alfred T. 175a Davis av.	Bessett Elmer E. 11 Thayer st.
Barrett George W. 55 Brook st.	Best Homer W. 231 High st.
Barrett Michael, 71 Boylston st.	Best William S. 11 Park st.
Barrett Patrick, 25 Villa lane.	Betts Herbert L. 10 Kendall pl.
Barrett Thomas, 136 Boylston st.	Beverage George F. 509 Heath st.
Barrett Thomas F. 195 Cypress st.	Bickell George H. 34 Davis av.
Barron Walter A. 113 Harvard st.	Bigelow Charles H. 35 Harvard st.
Barrows Nathan C. 11 Thayer pl.	Bigelow Chester A. 35 Harvard st.
Barry Albert A. 73 Fuller st.	Bigham Andrew, 103 Brookline av.
Barry George H. 43 Walter av.	Bigham John H. 103 Brookline av.
Barry James, 43 Walter av.	Bill Edward H. 134 Davis av.
Barry William, 43 Walter av.	Bill Edward J. 134 Davis av.
Barth Albert, 116 Brook st.	Bingham William, 86 Harvard st.
Bartholomew Henry L. 54 Harvard st.	Bingham William J. 86 Harvard st.
Bartlett B. Frank, 19 Searle av.	Birkmaier, George A. 173 High st.
Bartlett Hartley H. 164 Harvard st.	Birkmaier, Walter R. 7 Mulford st.
Bartlett James W. 1070 Beacon st.	Bishoff Albert, 4 Perry st.
Barton George E. 73 Monmouth st.	Bishop Elias, 92 Buckminster rd.
Barton Harold E. 661 Washington st.	Blackhall John, 808 Washington st.
Barton Percy, 661 Washington st.	Blackwood Arthur I. 7 Kendall pl.
Barts Ernest B. 15 Perry st.	Blades James A. 37 Linden pl.
Barts Wollf J. 15 Perry st.	Blake Charles C. Richmond Court
Bassett Lewis J. 271 Boylston st.	Blakeslee Erastus, 70 Summit av.
Bassett Robert D. 271 Boylston st.	Blakeslee Robert E. 70 Summit av.
Bassett Thomas J. 271 Boylston st.	Blanchard Gordon, 5 Regent Circle
Batchelder Fred R. 6 Foster st.	Blanchard William H. 198 Aspinwall av.
Bates George M. J. 32 Vernon st.	Blanche Stephen, 9 Ridgeway st.
Batson George W. 638 Washington st.	Blewett Walter S. 250 Winchester st.
Battin Henry S. 7 Tabor pl.	Blight Alfred, 14 White pl.
Batty Thomas, Heath st.	Blood R. M. 1683 Beacon st.
Bauer George U. 24 Verndale st.	Blossom Charles, 226 Babcock st.
Baxter Benjamin F. 83 Cypress st.	Boardman Charles H. 39 Walter av.
Baxter Charles W. 711 Heath st.	Boardman John A. 39 Walter av.
Bazen Charles, 2 Harvard sq.	Boehner G. Fred, 15 Milton rd.

NAMES AND RESIDENCES.

Bohan Thomas, 1 Kendall pl.
Bohan William, 1 Kendall pl.
Bolan Harry R. Richmond Court
Boles Michael, 203 High st.
Bolgar David, 276 Cypress st.
Bolton James, South st.
Bonacina Edward, 71 Boylston st.
Bond Edmund M. 37 Linden pl.
Bond Frederick H. 31 Longwood av.
Bond Frederick Henry Jr. 73 Beals st.
Bond Perley, 37 Linden pl.
Bonner Joseph A. 1571 Beacon st.
Bonney William A. 12 Homer st.
Borgsteldt Henning, 28 Webster st.
Borisa Michael, Newton st.
Boten James M. 118 Washington st.
Bouvé George Howard, 48 Babcock st.
Bouvé George W. 139 Park st.
Bouvé Lander M. 156 Harvard st.
Bowditch Charles A. 78 Brington rd.
Bowker Edwin P. 224 Aspinwall av.
Bowles William, 58 Harvard st.
Bowman Gardner jr. 1471 Beacon st.
Bowman George L. 1471 Beacon st.
Bowman Walter H. 47 School st.
Boyce William, 136 Boylston st.
Boyd James, 123 Sewall av.
Boyd Joseph, 363 Boylston st.
Boyden J. Parker, 44 Cypress pl.
Brackett Frank W. 31 Harvard st.
Bradbury Robert C. 59 Walter av.
Bradford James, 74 Chestnut st.
Bradford Hugh, 24½ Walter av.
Bradford Thomas, 24 Walter av.
Bradford Thomas, 13 White pl.
Bradford Thomas jr. 24½ Walter av.
Bradford William. Clinton rd.
Brady Henry F. 179 Pond av.
Brannen Samuel C. 10 Davis av.
Brayn Edward, 9 Hurd rd.
Breen Henry, 58 Aspinwall av.
Breen Thomas, 128 Boylston st.
Brennan John, 126 Chestnut st.
Brennan John, 15 Winthrop pl.
Brennan John D. 126 Chestnut st.
Brennan Owen, 15 Winthrop pl.
Breslyn Frederick H. 7 Washburn ter.
Brewer James H. 60 Chestnut st.
Brewer Robert, Clyde st.
Bridges Jabez, 147 Brook st.
Briggs Arthur Caroll, 6 Beals st.
Brigham Donald B. 21 High st.
Brigham Edwin H. 72 Walnut st.
Briscoe Harry F. 387 Harvard st.
Brockway Lebbeus H. 81 Stearns rd.
Broderick Patrick T. 5 Elm pl.
Broderick T. T. 215 Freeman st.
Brogan Patrick 95 Pearl st.
Brogan Patrick J. 95 Pearl st.

NAMES AND RESIDENCES.

Bronson Charles W. 1834 Beacon st.
Bronson Ira D. 1834 Beacon st.
Brookings Joseph G. 126 Cypress st.
Brooks Maro S. 25 Waverly st.
Brooks Walter, 27 Brookline av.
Broom Preston, 73 Longwood av.
Brosius William, 129 Washington st.
Brothers Albert, Country Club.
Brothers Henry, 2 Harvard sq.
Brown Angus D. 240 Cypress st.
Brown Arthur, 1530 Beacon st.
Brown Dale E. 57 Addington rd.
Brown David F. 9 Park vale.
Brown Fred I. 169 Clark rd.
Brown George A. 1459 Beacon st.
Brown George A. 169 Clark rd.
Brown George W. 112 Beals st.
Brown Henry G. 5 High-st. pl.
Brown Henry H. 362 Tappan st.
Brown James, Clyde st.
Brown Louis K. 11 Osborne rd.
Brown, Nelson, Woodland rd.
Brown Willard S. 37 White pl.
Brown William, 1661 Beacon st.
Brown William M. 87 Brook st.
Brown Wilmot M. 87 School st.
Browne O. F. 20 Harvard pl.
Brownell James R. Ackers av.
Browning E T. 175 Washington st.
Browning Joseph, 9 Perry st.
Brownlow, William A. 41 Addington rd.
Bruce Benjamin, 13 Waverly st.
Bruce James, 17 Perry st.
Bruce Robert G. 17 Perry st.
Bruce William, 37a Harvard st.
Brunty William, 50 Linden pl.
Brush Edwin M. 9 Hawes st.
Brutcher James G. 143 Washington st.
Brutcher James G. jr. 797 Boylston st.
Bryant Robert A. 57 Waverly st.
Buchanan James, 31 Hurd rd.
Buck Burton W. 54 Brook st.
Buck Ernest L. 21 High st.
Buckingham W. W. 152 Harvard st.
Buckler ——, 220 Freeman st.
Buckley James, 81 Marion st.
Bucklin Otis P. 7 Cypress apts.
Bucklin Walter S. 1571 Beacon st.
Bullock John, 783 Boylston st.
Bunting Ralph V. 64 Babcock st.
Burden Ernest D. 221 Harvard st.
Burgess Benjamin F. 48 Gorham av.
Burgess Charles A. 17 High st.
Burgess John H. 11 Kendall pl.
Burgess Walter G. 19 Cameron st.
Burke George F. 37 Pearl st.
Burke George J. 17 Roberts st.
Burke J. Harold, 125 Kent st.
Burke John C. 8 Homer st.

NAMES AND RESIDENCES.

Burke Joseph E. 125 Kent st.
Burke Martin, 63 Brookline av.
Burke Stephen E. 37 Pearl st.
Burke Thomas, 30 Juniper st.
Burke Thomas, South st.
Burke Thomas J. 93 Walnut st.
Burke Timothy, 92 Brookline av.
Burke Timothy J. 92 Brookline av.
Burke William H. 37 Pearl st.
Burke William H. 35 White pl.
Burke William H. 183 High st.
Burkhardt H. Otto, 195 Davis av.
Burkhardt Herman F 208 Aspinw'll av.
Burns Charles E. 102 Cypress st.
Burns John F. jr. 55 Franklin st.
Burns Michael, 115 Boylston st.
Burns Michael, 3 Kendall pl.
Burns Patrick, 50 Linden pl.
Burns Patrick R. 217 Washington st.
Burr Sidney A. 147 Coolidge st.
Burrace Peter, Newton st.
Burroughs Robert, 1406 Beacon st.
Burshak Jesse, South st.
Burt George H. 58 University rd.
Burton George T. 32 Atherton rd.
Bush Daniel, 9 Leverett st.
Bush Richard, 106 Rawson rd.
Butler John A. 4 Linden pl.
Butler Orville W. 31 Winchester st.
Butler William H. 4 Davis av.
Butterfield Ashton E. 209 Wash'n st.
Butterfield Thomas, 26 Winthrop pl.

Cabot John, 101 Brookline av.
Cady Edwin T. 12 Kent st.
Cady Francis E. 97 University rd.
Cady John, 21 Henry st.
Cady William J. 97 University rd.
Cahill Edward A. 110 Chestnut st.
Cahill John, 215 Pond av.
Cahill Joseph, 110 Chestnut st.
Caines Richard John Ridgeway, 13 Devotion st.
Caldwell Charles, Houlihan ave.
Caldwell Herbert F. 20 Harvard pl.
Call A. 115 Walnut st.
Call W. 115 Walnut st.
Calligan Joseph H. 82 Boylston st.
Cameron Theodore, 49 Kent st.
Campbell Alexander, 38 Pound lane
Campbell Francis, 28 Flora st.
Campbell Hamilton, 10 Winthrop pl.
Campbell Hugh, 10 Winthrop pl.
Campbell James, 32 Flora st.
Campbell John McLean, 619 Boyls'n st.
Campbell Matthew, 5 Kendall pl.
Campbell Richard, 34 Green st.
Canavan Robert P. 99 Franklin st.
Canavin John, 44 Cameron st.

NAMES AND RESIDENCES.

Candage Robert B. 20 Kent st.
Canessa Charles, 48 Morss av.
Cannell Frank, 56 Harvard st.
Canning Elisha, 128 Cypress st.
Cannon John, 66 Perry st.
Cannon Lawrence, 30 Pearl st.
Cannon Thomas, 83 Boylston st.
Cannon Thomas, 10 Kerrigan pl.
Canterbury George W. 1453 Beacon st.
Cantwell James F. 51 Boylston st.
Cantwell Joseph, 51 Boylston st.
Cantwell Lawrence, 51 Boylston st.
Cantwell Patrick J. 31 Perry st.
Canty Jeremiah P. 9 White pl.
Canty Joseph M. 253 Boylston st.
Carey Dennis, 51 Walter av.
Carey James, 41 Naples rd.
Carey John T. 31 Harvard st.
Carey Thomas, 4 Kerrigan pl.
Carleton Frederick G. 1008 Beacon st.
Carlson Andrew, 89 Rawson rd.
Carlson John, 69 Summit av.
Carleton Guy E. 11 Park st.
Carleton William E. 11 Park st.
Carmenelly Charles, 278 Cypress st.
Carmichael Albert, 26a White pl.
Carmichael David, 26a White pl.
Carmody John, 100 Pearl st.
Carnes Frank A. 26 Toxteth st.
Carnes George H. 26 Toxteth st.
Carney James, 68 Pearl st.
Carney John S. 70 Chestnut st.
Carr Charles, 166 Chestnut st.
Carr, Daniel J. jr. Country Club.
Carr William H. Ackers av.
Carroll David, Goddard av.
Carroll Francis J. 14 Linden pl.
Carroll James, 11 Roberts st.
Carroll James E. 129 Washington st.
Carroll John A. 13 Kent st.
Carroll John D. Heath st.
Carroll John F. 55 Brookline av.
Carroll John H. 80 Brookline av.
Carroll John H. jr. 71a Pearl st.
Carroll Joseph J. 79 Brook st.
Carroll Michael, 136 Boylston st.
Carroll Michael jr. 13 Cameron st.
Carroll Michael A. 13 Cameron st.
Carroll Michael J. 14 Linden pl.
Carroll Patrick, 238 Cypress st.
Carroll Thomas, 2 Franklin ct.
Carroll Thomas P. 13 Cameron st.
Carroll Walter R. 45 Kendall st.
Carroll William E. 560 Heath st.
Carroll William F. 80 Brookline av.
Carson James, 114 Brook st.
Carter William H. 5 Davis av.
Carvel John W. 205 Boylston st.
Carver Albert P. 27 Hurd rd.

NAMES AND RESIDENCES.	NAMES AND RESIDENCES.
Case Elmer, 21 Harvard av.	Cleary Vincent P. 30 Pearl st.
Casey Henry M. 35 Juniper st.	Cleaves Frederick H. 28 Webster st.
Casey James, 323 Boylston st.	Clegg Charles E. 32 Pearl st.
Casey John, 7 Brookline av.	Cleveland George, 216 Winchester st.
Casey John J. 11 Mulford st.	Clingham William H. 12 Abbottsf'd rd.
Casey John J. 7 Thayer pl.	Clinkard Alfred H. 147 Brook st.
Casey Michael, 96 Brook st.	Clish Gardner, 19 School st.
Cassidy George, 1070 Beacon st.	Clish Joseph, 18 Homer st.
Cassidy John J. 1 Washington st.	Cloonan Arthur H. 179 Pond av.
Caulfield Arthur, 10 Juniper st.	Cloonan Dennis N. 179 Pond av.
Caulfield Edward, 10 Juniper st.	Cloud Farady, 153 Aspinwall av.
Caulfield John C. 35 Juniper st.	Clough Willard E. 9 Harvard pl.
Caulfield William E. 10 Juniper st.	Clough-Leighter Henry,2Cypress apts.
Cavanagh John, 136 Boylston st.	Cobb James F. 15 Linden st.
Cavanaugh Dennis, 38 White pl.	Cobb Richmond W. 15 Linden st.
Chailln William, Newton st.	Coburn J. Albert, Regent circle.
Chaine John, Heath st.	Cochrane Martin J. 14 Morss av.
Chamberlin Frank, 27 Brookline av.	Coffin William B. 433 Walnut st.
Chamberlin Thomas E. 1795 Beacon st.	Cohen James H. 10 Bowker st.
Chandler Charles L. 411 Wash'gton st.	Cohen Leo M. 141 Thorndike st.
Chandler E. Eugene, 11 Cypress pl.	Cohen Robert M. 141 Thorndike st.
Chapman Leslie A. 356 Washington st.	Cole Andrew, 61 Sumner rd.
Chapman Manley N. 3 High-st. pl.	Cole Chase A. 363 Boylston st.
Chase Edward L. 18 Homer st.	Cole Henry G. 93 Walnut st.
Chase Herbert R. 110 Davis av.	Cole W. Arthur, 30 Davis av.
Chase Millard, 1834 Beacon st.	Coleman Ellery, 50 Brook st.
Chase Nathan O. 15 Milton rd.	Coleman George L. 348 Washington st.
Chase Robert S. 133 Rawson rd.	Coleman James F. 1192 Boylston st.
Chase William Henry, 58 Alton pl.	Coleman William F. 1192 Boylston st.
Checkley Seymour, 115 Stedman st.	Collins Henry, 16 Searle av.
Cheever James F. 123 Walnut st.	Collins James, 80 Winthrop rd.
Childs Frank, 1412 Beacon st.	Collins James F. 44 Walter av.
Childs Henry A. 9 Washburn ter.	Collins Jeremiah, 58 Villa lane.
Chipman Washington, Fairmount st.	Collins Joseph H. 44 Walter av.
Christensen Neils, 215 Cypress st.	Collins Michael, 711 Heath st.
Christopher George W. 14 Homer st.	Collins Patrick, 63 Brookline av.
Christopher Henry J. 139 Brook st.	Collins Patrick J. Warren st.
Christy Alexander, 41 Park st.	Colton James F. Hammond st.
Chung Shing, Harvard st.	Comer John W. 51 Walter av.
Church George M. 15 Perry st.	Comer Patrick, 9 Walnut st.
Churchill Havelock, 105 Harvard st.	Comer Patrick M. 51 Walter av.
Cilley Charles H. 328 Washington st.	Comerford James, Stearns rd.
Clapp Joseph L. 20 Winchester st.	Conant Charles H. 82 Sewall av.
Clare Michael, 11 Leverett st.	Conant William A. 82 Sewall av.
Clark E. Heath, 22 Linden pl.	Concannon Daniel, Ackers av.
Clark Edmund F. 10 Sewall av.	Concannon John, 769 Boylston st.
Clark Edward, 115 Boylston st.	Concannon Patrick, Ackers av.
Clark Francis L. 63 Harvard av.	Condon Michael, 48 Morss av.
Clark Frederick, 89 Chestnut st.	Conklin John J. 13 Perry st.
Clark G. Wellington, 60 Chestnut st.	Conley Cornelius, 74 Brookline av.
Clark Robert H. M. 18 High st.	Conley John, 74 Brookline av.
Clark Thomas, 385 Hammond st.	Conley John, 39 Pearl st.
Clark William, 497 Heath st.	Conley Timothy F. 74 Brookline av.
Clarke Herman F. 5 Druce rd.	Conlon Martin F. 16 Harvard pl.
Clarke John P. 185 Pond av.	Connell Jeremiah F. Davis ct.
Clarke Stanley, 16 Druce rd.	Connelley James, 4 Pearl st.
Clattenberg Charles, 54 White pl.	Conning John W. 19 Stetson st.
Clattenberg William H. 54 White pl.	Connolly Charles, 46 Walter av.
Cleary Patrick, 30 Pearl st.	Connolly John J. 268 Hammond st.

NAMES AND RESIDENCES.	NAMES AND RESIDENCES.
Connolly Michael, 33 Buckminster rd.	Cox Abram, 71a Prospect st.
Connolly Thomas, 61 Brookline av.	Cox Isaac L. 14 Stearns rd.
Connolly Thomas J. 10 Hart st.	Coyle Thomas, 68 Boylston st.
Connor Arthur, 310 Kent st.	Coyne Charles F. 2 Tabor pl.
Connor Charles H. 47 Walter av.	Coyne Dennis, 2 Tabor pl.
Connor James, 1850 Beacon st.	Coyne James jr. 10 Morss av.
Connor John T. 60 Chestnut st.	Craft Joseph, 127 Park st.
Connor Joseph D. 47 Walter av.	Crafts William B. 81 Toxteth st.
Connor Joseph P. 68 Chestnut st.	Craig William, Davis ct.
Connor Thomas, 1223 Beacon st.	Crane John F. 335 Boylston st.
Connor Timothy, 68a Pearl st.	Crane Michael J. 99 Franklin st.
Conroy George R. 58 Atherton rd.	Cranwell Henry, 44 Cameron st.
Conroy Patrick, Heath av.	Craven John J. 100 Brookline av.
Conroy Patrick W. 105 Naples rd.	Craven Joseph F. 7 Leverett st.
Conroy Terence, 813 Boylston st.	Craven Martin, Goddard av.
Conry Michael J. 39a Kendall st.	Crawford Lewis, Warren st.
Considine James, 1 Kendall pl.	Crawford Norman L. Warren st.
Convey Anthony, 65 Walter av.	Crawford Raymond, 39 Marion st.
Convey James, 28 Flora st.	Creelman A. Noble, 33 Brook st.
Convey Michael, 46 Flora st.	Creelman Andrew, 33 Brook st.
Conway Andrew, 102 Brookline av.	Creelman David W. 33 Brook st.
Conway James E. 55 Brookline av.	Creelman John F. 33 Brook st.
Conway Michael, 101 Brookline av.	Creighton Gordon K. Hotel Beaconsf'd
Conway Patrick, 55 Brookline av.	Crocker Richard W. 459 Wash'n st.
Cook Arthur G, 34 Gorham av.	Crocker William S. 136 Cypress st.
Cook George L. Goodwin pl.	Crohan Daniel V. 300 Boylston st.
Cook James H. Goodwin pl.	Crohan Frank, 63 Walter av.
Cook John, 215 Pond av.	Crohan Joseph J. 63 Walter av.
Cook Joseph W. 32 Kent st.	Croke Edward, 53 Walter av.
Cook Norman H. 149 Washington st.	Croke Edward F. jr. 21 Morss av.
Cook Thomas F. 32 Kent st.	Crombie Samuel B. 22 Buckminster rd.
Cook Wilbur D. 14 Linden st.	Cromie Hugh J. 209 Washington st.
Cooley Marius C. 15 Holden st.	Cronane Frank, 30 Pearl st.
Coolidge Russell, 488 Harvard st.	Cronin Frank F. 363 Boylston st.
Copeland George M. 35 Walter av.	Cronin Michael, 71a Pearl st.
Corbett Alexander, 58 Walter av.	Crosby Arthur P. 27 Osborne rd.
Corbett Andrew W. 20 Searle av.	Crosby George F. 4 Davis av.
Corbett James, 446 Washington st.	Crosby Joseph B. 4 Davis av.
Corbett Joseph, 33 Boylston pl.	Crosby Joseph H. 141 Walnut st.
Corcoran Henry, 18 Juniper st.	Crosby Patrick, 78 Brookline av.
Corcoran Lawrence, 81 Pearl st.	Cross Charles R. jr. 100 Upland rd.
Corke Samuel, 71 Park st.	Cross Joseph F. 196 Washington st.
Corlew Benjamin E. 1478 Beacon st.	Crowley Aloisius L. 47 Walter av.
Corlew Frank S. 389 Harvard st.	Crowley Jeremiah, 91 Boylston st.
Corley Patrick, 87 Pearl st.	Crowley John, 10 Juniper st.
Costello George A. 4 Linden pl.	Cullen John, Reservoir lane.
Costello John P. Fay pl.	Cullen Joseph L. Reservoir lane.
Costello Martin, 789 Boylston st.	Cullinane Patrick, 20 High st.
Costello Patrick J. Fay pl.	Cummings Frank A. 1463 Beacon st.
Cotter Francis, 132 Washington st.	Cummings John J. 12 Homer st.
Cotter James P. 271 Boylston st.	Cummings William, 12 Homer st.
Cotter Joseph C. 132 Washington st.	Cunniff Andrew, 15 Hart st.
Cotter Robert, 1085 Beacon st.	Cunniff John T. 15 Hart st.
Cotton William E. 391 Boylston st.	Cunniff Malachy J. 1371 Beacon st.
Coughlin Daniel, 28 Pearl st.	Cunniff Michael, 15 Hart st.
Coughlin John, 28 Pearl st.	Cunniff Michael J. 15 Hart st.
Coughlin William, 28 Pearl st.	Cunniff Thomas, 31 Boylston pl.
Courtenay Matthew L. 160 Chestnut st.	Cunningham Charles F. 92 Brook st.
Covley Ralph H. 30 Webster st.	Cunningham Frank H. 92 Brook st.

NAMES AND RESIDENCES.

Cunningham Frederick A. 92 Brook st.
Cunningham James E. 76 Pearl st.
Cunningham John A. 20 White pl.
Cunningham John W. 20 White pl.
Cunningham Michael, 185 Ch. Hill av.
Cunningham Stephen J. 20 White pl.
Cunningham Thomas F. 20 White pl.
Cunningham W. B. 105 Harvard st.
Cupples Joseph G. 27 Monmouth ct.
Curchod Victor, Country Club.
Curley Thomas J. 42 Walter av.
Curran John, 21 White pl.
Curran John, 74a Pearl st.
Curran Joseph, 23 White pl.
Curran Thomas, 37 White pl.
Curran Timothy J. 42 Walter av.
Currier David, 12 Kent st.
Curry George E. 39 Brookline av.
Curry James F. 120 Franklin st.
Curry James S. 39 Brookline av.
Curry John, 120 Franklin st.
Curry Simon F. 39 Brookline av.
Curry Thomas, 15 Franklin st.
Curry William C. 39 Brookline av.
Curtin Daniel, 38 White pl.
Curtin John, 1479 Beacon st.
Curtis Philip, 262 Washington st.
Cushing Albert H. 611 Washington st.
Cushing Arthur A. 19 Harris st.
Cushing Frank H. 126 Thorndike st.
Cushing G. H. 1056 Beacon st.
Cusick Edward, 99 Franklin st.
Cusick Frank P. 10 Pearl st.
Cusick James, 10 Pearl st.
Cusick James T. 33 Juniper st.
Cusick John H. 19 Perry st.
Cusick John J. 102 Brookline av.
Cusick Thomas A. 129 Brook st.
Cusick Thomas J. 19 Perry st.
Cusick Walter J. 15 Franklin st.
Cuthbertson Harry J. 113 Thorndike st.
Cutler Sewall, 310 Walnut st.
Cutter Harold F. 1661 Beacon st.
Cutter James H. 147 Brook st.

Daintzer Rudolph, 50 Harvard st.
Dagle Simon, 93 Prospect st.
Dahl Edward, 70 Monmouth st.
Daigneau Albert J. 1043 Beacon st.
Daley Daniel F. 18 High st.
Daley George F. 58 Perry st.
Daley Hilton W. 16 Bowker st.
Daley John H. 9 Kerrigan pl.
Daley John W. 9 Kerrigan pl.
Daley Michael D. 19 Emerald st.
Daley Michael J. 18 Leverett st.
Daley Patrick F. 44 Cameron st.
Daley Simon, 16 Bowker st.
Daley Thomas, 17 Cameron st.

NAMES AND RESIDENCES.

Daley Thomas, 81 Walnut st.
Daley Thomas M. 10 Pearl st.
Daley William T. 19 Emerald st.
Dallas Horatio N. 249 Summit av.
Dalrymple Charles A. 209 Wash'n st.
Darlymple Henry R. 22 Linden pl.
Daly Albert C. 278 Cypress st.
Daly Patrick J. 120 Brook st.
Dalzell David, 14 Milton rd.
Dalzell David, 1546 Beacon st.
Dalzell Stuart, 236 Cypress st.
Dalzell William, 35 Elm st.
Damon Henry J. 283 Pond av.
Dana Payson, 35 Waverly st.
Daniels Robert W. 16 Harrison st.
Daniels William H. 43 Harvard av.
Darragh Joseph H. 33 Juniper st.
Darragh William J. 33 Juniper st.
Dasey Martin J. 801 Boylston st.
Dasey Michael F. 217 Cypress st.
Dasey Timothy J. 217 Cypress st.
Davenport Henry, Kennard rd.
Davey Frank, Stearns rd.
Davidson Frank, 3 High-st. pl.
Davis A. Garfield, 120 Coolidge st.
Davis Andrew J. 227 Washington st.
Davis Charles, 24 Winthrop pl.
Davis Daniel, 22 Emerald st.
Davis Frank, Country Club.
Davis John E. 287 Washington st.
Davis John E. B. 2 Harvard sq.
Davis Laban H. Cottage st.
Davis Philip S. 56 Beals st.
Davis Will B. Houlihan av.
Davison John M. 41 Cypress st.
Davison Nathan G. 41 Cypress st.
Dawson Eddison W. 158 Cypress st.
Dawson Patrick, 133 Boylston st.
Dawson William 127 Brook st.
Dawson William E. 158 Cypress st.
Daxon Michael, 57 Walter av.
Daxon Thomas J. 57 Walter av.
Day James W. 247 Kent st.
Dearborn William A. 6 Perry st.
Dearborn William G. 93 Harvard st.
Deas James C. 15 Carlton st.
Dedrick Edward E. 237 Washington st.
Dee John F. 71 Boylston st.
Dee Thomas, 99 Boylston st.
Dee William H. 99 Boylston st.
Deegan John, 7 Brookline av.
Deland Frank S. 60 Greenough st.
Delano Charles W. 54 Kent st.
Delano David H. 330 Washington st.
Delano George W. 362 Washington st.
Delano Oliver H. 362 Washington st.
Delany George J. 4 Pearl st.
DeLong Joseph E. 30 Perry st.
Dennehy John, 78 Pearl st.

NAMES AND RESIDENCES.	NAMES AND RESIDENCES.
Dennie Hubert S. 2 Cypress apts.	Donnelly James, 1 Tabor pl.
Denning Abraham L. 11 Kendall pl.	Donnelly John, 35 Juniper st.
Denny Thomas F. 3 Flora st.	Donnelly Peter, 28 Boylston st.
Denny W. Robert, 3 Flora st.	Donnelly Samuel, 5 Perry st.
Derane Moses, 8 Perry st.	Donnelly Thomas, 59 Brookline av.
Derby John H. Richmond Court.	Donohue Patrick J. 61 Brookline av.
Der Hohannesian Krikor, 33 Kent st.	Donovan Bartholomew J. 176 High st.
Der Hohannesian Markar, 33 Kent st.	Donovan Daniel, 7 Roberts st.
De Russ Julian, 1408 Beacon st.	Donovan Dennis, 54 Villa lane.
Des Hets Leon M. 16 Thayer pl.	Donovan Francis T. 51 White pl.
Desmond William, 21 Morss av.	Donovan James J. 176 High st.
DeVeau Henry, 9 Hurd rd.	Donovan Jeremiah F. 51 Brook st.
Deveney Joseph, 3 Kendall st.	Donovan John, 51 Brook st.
Dever John, 1 Walter av.	Donovan John, 47 Walter av.
Dever John P. 1 Walter av.	Donovan John F. 176 High st.
Dever William H. 1 Walter av.	Donovan Joseph, 63 Pearl st.
Devery Michael, 71 Pearl st.	Donovan Joseph A. 50 Walter av.
Devettere Edward, 5 Cameron st.	Donovan Joseph J. 50 Walter av.
Devine Michael, 31 Pleasant st.	Donovan Patrick, 87 Pearl st.
Deviney John F. 16 Roberts st.	Doolan Thomas, 74 Brookline av.
Devlin Joseph, 20 Thayer pl.	Doran John J. 1371 Beacon st.
Devlin Patrick J. 71 Boylston st.	Dorcan Patrick, 94 Boylston st.
Dewar Alexander P. 133 Cypress st.	Dormon Joseph P. 116 Chestnut st.
Dewing Reuben S. 17 Davis av.	Dorr Edwin M. 17 High st.
Dexter Hiram D. 392 Harvard st.	Doten Scott T. 62 Chestnut st.
Dexter Wallace D. jr. 129 Dean rd.	Doucette Theodore, Country Club.
Dexter Wilson C. Dean rd.	Douglas David S. Houlihan av.
Dickson Matthew, 12a Linden st.	Douglas Edward A. 18 Homer st.
Dierksmeier Charles H. 356 Wash'n st.	Douglas John A. 14 Pearl st.
Dimock Edwin F. 1345a Beacon st.	Dow W. W. 7 Harvard sq.
Dizer Walter M. 17 Atherton rd.	Downer Cutler B. 11 Verndale st.
Dodge Arthur C. 7 Leverett pl.	Downer Fred W. 10 Davis av.
Doherty Bernard, 107 Brookline av.	Downes Charles, 49 Kent st.
Doherty John, 99 Washington st.	Downing Fred O. 405 Harvard st.
Doherty Michael, 67 Walter av.	Downs Charles E. 112 Franklin st.
Doiron Albert, Country Club.	Downs David, 618 Washington st.
Dolan John, 260 Cypress st.	Downs James F. 227 Pond av.
Dolan John, 41 Villa lane.	Downs John W. 227 Pond av.
Dolan Peter D. Hammond st.	Downs Kenneth E. 618 Wash'n st.
Dolbeare Fred T. 33 Thorndike st.	Downs Timothy C. 227 Pond av.
Dolke ———, 112 Winthrop rd.	Downs William P. 265 Pond av.
Donahoe Andrew, 71 Brookline av.	Doyle James A. 40 Cameron st.
Donahoe Charles T. 142 Boylston st.	Doyle John, 35 Flora st.
Donahoe Dennis, 25 Villa lane.	Doyle John F. 4 Kerrigan pl.
Donahoe John, 789 Boylston st.	Doyle Matthew V. 44 Cameron.
Donahoe John, Country Club.	Doyle Walter I. 33 Aspinwall av.
Donahue John, Ackers av.	Drake Lewellyn, Newton st.
Donahue John T. 5 Cameron st.	Drapeford Harry, 763 Boylston st.
Donahue Joseph, 24 Winthrop pl.	Drawbridge Edward F. 25 Aspin'l av.
Donavan James, 28 Flora st.	Dresser Robert N. 67 St. Paul st.
Donavan John, 123 Longwood av.	Drew Albert A. 261 Boylston st.
Donegan James, 6 Perry st.	Drew Edward C. 34 Davis av.
Donga William, 28 Flora st.	Drew J. Henry, Holland rd.
Donlan James F. 98 Boylston st.	Driscoll Frederick J. 9 Kent st.
Donlon Dennis F. 10 Franklin st.	Driscoll Frederick J. 27 School st.
Donlon Michael, 3 Franklin ct.	Driscoll James, 138 Washington st.
Donlon Michael J. 76 Chestnut Hill av.	Driscoll James J. 138 Washington st.
Donlon Timothy J. 38 Juniper st.	Driscoll James M. 9 Kent st.
Donnellon Thomas, 343 Boylston st.	Driscoll Jeremiah A. 27 School st.

NAMES AND RESIDENCES.

Driscoll John F. 27 School st.
Driscoll John J. 103 Walnut st.
Driscoll John T. 38 White pl.
Driscoll Joseph J. 138 Washington st.
Driscoll Timothy J. 173 Pond av.
Driscoll Timothy J. Harvard st.
Drohen James T. Craig pl.
Duddy Thomas J. 49 Kent st.
Duffield James H. 11 Harvard st.
Duffley George D. 80 Chestnut st.
Duffy Hugh J. 126 Cvpress st.
Duffy James H. 221 Washington st.
Duffy Michael, 31 Perry st.
Duffy Michael J. 17 Cameron st.
Duffy Patrick, 115 Boylston st.
Duffy Patrick J. 12 Tabor pl.
Duga Augustus, 149 Washington st.
Dugan William, 201 Boylston st.
Dugan William J. 1210 Boylston st.
Duggan Gregory, 320 Hammond st.
Duggan James J. 39a Kendall st.
Duggan Patrick J. 320 Hammond st.
Duggan Thomas, 128 Boylston st.
Duggan William P. Heath st.
Dunbar Phillip R. 156 Mason ter.
Dunbar Ralph W. 156 Mason ter.
Duncan Samuel W. 169 Freeman st.
Duncklee Charles B. 683 Wash'n st.
Dunlavey John, 9 Tabor pl.
Dunlevy Michael F. 58 Aspinwall av.
Dunn John O. 310 Washington st.
Dunn Thomas F. 280 Cypress st.
Dunn William F. 310 Washington st.
Dunning Albert B. Clinton rd.
Dunphy Nicholas F. 69 Franklin st.
Dwyer Harry J. Houlihan av.
Dwyer James H. 18 Kerrigan pl.
Dwyer James P. 811 Boylston st.
Dwyer Jeremiah, 148 Boylston st.
Dwyer John, 46 Flora st.
Dwyer John, 106 Sewall av.
Dwyer Walter J. 88 Boylston st.
Dwyer William J. 18 Kerrigan pl.
Dyer C. Eugene, 21 High st.
Dyer Charles H. 37 Winchester st.

Eagan Frank G. 3 St. Mary st.
Eagan John, 34 Villa lane.
Eagan Patrick, 769 Boylston st.
Eagan Thomas, 44 Walter av.
Eagan William, 17 Morss av.
Early Bernard, 47 Norfolk st.
Easeley Alexander, 108 Winthro p st.
Eaton Charles E. 37 Harvard st.
Eccles Walter, 471 Washington st.
Edgar John M. 48 Kendall st.
Edgar Murray T. 123 Kent st.
Edgerly Matthew, 1463 Beacon st.
Edgerly Truman C. 11 Linden st.

NAMES AND RESIDENCES.

Edney Charles F. 174 High st.
Edwards Charles R. 9 Auburn pl.
Edwards George H. 96 Ivy st.
Edwards William, 13 Kerrigan pl.
Edwards Y. Marcy, 98 Addington rd.
Egan James, 774 Boylston st.
Egan John W. 3 St. Mary's st.
Egan Walter J. 3 St. Mary's st.
Egerton Charles O. 25 Bowker st.
Ehnas Johan Georg, 346 Walnut st.
Eisenhardt Albert, Newton st.
Elliot Max, 20 Harvard st.
Ellis Ashley W. 40 White pl.
Ellis John H. 69 Monmouth st.
Ellis Joseph T. 116 Winthrop rd.
Elwell Albert F. 7 Harrison st.
Elwood John, 122 Pleasant st.
Emerson Frederick M. 1353 Beacon st.
Emerson Warren, 109 Colbourne cres.
Emmes Ernest Victor, 40 Babcock st.
Emmes Louis Eugene, 40 Babcock st.
Endres Kenneth W. 60 Gorham av.
English James W. 18 High st.
Erhard Emil H. 4 Walnut ter.
Estes Philip S. Englewood av.
Esty Willis W. Newton st.
Eustis George D. 97 Aspinwall av.
Evans Charles A. 37 Perry st.
Evans Edgar I. 58 Davis av.
Evans Robert J. 218 Kent st.
Ewing Alexander B. 1651 Beacon st.
Ewing Charles A. E. 1651 Beacon st.
Ewins Robert, 6 Cameron st.

Fabyan Marshal, Warren st.
Fadden James, 47 Walter av.
Fadden John, 74 Pearl st.
Fadden Peter J. 74 Pearl st.
Fader Ezra, 6 Perry st.
Fahey James, 11 Ridgeway st.
Fahey John, 48 Cameron st.
Fahey Michael, 8 Pearl st.
Fahey Michael, 17 Flora st.
Fahey Michael, 11 Ridgeway st.
Fahey Michael F. 17 Flora st.
Fahey Thomas, Country Club.
Fahey Thomas, 215 Cypress st.
Fairfield Edward H. 1 Osborne rd.
Falkenburg Ernest, 84 Coolidge st.
Fallon Bernard, 783 Boylston st.
Fallon John, 1 Kendall st.
Fallon Joseph F. 1 Kendall st.
Farley Patrick, 124 Cypress st.
Farley Patrick J. 7 Tabor pl.
Farmer William, 39 Kendall st.
Farquhar Harry W. 26 Gorham av.
Farr Frank E. 12 Kent sq.
Farr Fred J. 12 Kent sq.
Farrell Lawrence, 33 Pearl st.

NAMES AND RESIDENCES.	NAMES AND RESIDENCES.
Farrell Thomas, 33 Pearl st.	Fisher William, 129 Washington st.
Farren Robert W. 146 Brook st.	Fisher William H. 129 Washington st.
Faulkner Walter, 15 Holden st.	Fitzgerald John, 9 Kerrigan pl.
Fay Frank M. 1 Flora st.	Fitzgerald Patrick, Bowker st.
Fay Henry G. 12 Stearns rd.	FitzGerald Stephen S. 410 Wash't'n st.
Fay James, Houlihan av.	Fitzgerald Thomas F. 6 Boylston pl.
Fay Martin, Country Club.	Fitzgerald William, 51 Walter av.
Fay Michael, 72 Chestnut Hill av.	Fitzgerald William, 128 Boylston st.
Fay Patrick, Country Club.	Fitzgerald William G. 95 Prospect st.
Fay Patrick J. 14 Leverett st.	Fitzgibbons Patrick, 39 Kendall st.
Feeley John, 3 Franklin ct.	Fitzpatrick Edward, 333 Boylston st.
Feeley Thomas, 1 Franklin ct.	Fitzpatrick Edward J. 333 Boylston st.
Fegan Eugene, 521 Heath st.	Fitzpatrick Francis G. 15 Winthrop rd.
Fegan James J 521 Heath st.	Fitzpatrick J. Vincent, 64 Aspinwall av.
Fenety Frederick M. 53 Davis av.	Fitzpatrick John, 86 Chestnut Hill av.
Fenn Alfred H. 10 Davis av.	Fitzpatrick John, 9 Washington st.
Ferguson Alexander M. 287 Kent st.	Fitzpatrick John, 46 Morss av.
Ferguson Herbert S. 51 Abbottsford rd.	Fitzpatrick John F. 9 Washington st.
Ferguson Norman, Houlihan av.	Fitzpatrick Joseph, 17 Kerrigan pl.
Ferguson Norman, Heath st.	Fitzpatrick Paul E. 15 Winthrop rd.
Ferguson Robert, 50 Linden pl.	Fitzpatrick Philip, 62 Aspinwall av.
Ferguson Robert J. Houlihan av.	Fitzpatrick Thomas M. 15 Winthrop rd.
Ferguson William, 135 Brook st.	Flagg Herbert H. 72 Sewall av.
Ferguson William J. 15 Auburn pl.	Flaherty D. Country Club.
Ferguson William J. 557 Heath st.	Flanagan Charles S. 4 Davis ave.
Fernald Waldina L. 11 Harvard st.	Flanders Frank H. 7 Harvard sq.
Ferrell Richard, 24 Villa lane.	Flannagan James J. 35 Walter av.
Ferrin William W. 701 Boylston st.	Flatley Bernard, 811 Boylston st.
Ferris Fletcher M. Englewood av.	Flatley Bernard jr. 811 Boylston st.
Field, Frank D. 33 Kent st.	Flatley Thomas, 28 White pl.
Files Willis E. 27 Brook st.	Fleming Austin, 33 Villa lane.
Fillebrown Edward T. 38 Linden st.	Fleming John A. 13 White pl.
Fillebrown Samuel L. 146 Naples rd.	Fleming Luke, Engine House, Wash. st.
Finan John F. 19 Cameron st.	Fleming Michael F. 118 Franklin st.
Finan Patrick G. 14 Roberts st.	Fleming Patrick, 31 Boylston pl.
Finan Thomas H. 68 Chestnut st.	Fleming Stephen, 14 Homer st.
Finel Ray D. 9 Park vale.	Fleming Thomas A. 31 Boylston pl.
Fink E. C. 15 Linden st.	Fleming Thomas L. 14 Perry st.
Finn James, 74 Pearl st.	Fleming William E. 34 Davis av.
Finn Patrick, Country Club.	Fletcher John, 131 Sewall av.
Finn Thomas, 74 Pearl st.	Flinn William, 4 Harvard pl.
Finn Thomas J. 74 Pearl st.	Flood Joseph, 9 Thayer pl.
Finnegan James, 28 Walter av.	Florien Edward L. 87 Brook st.
Finnegan James B. Houlihan av.	Floyd Cleaveland, 50 St. Paul st.
Finneran John, Country Club.	Floyd John T. 50 St. Paul st.
Finnerty Edward, 1198 Boylston st.	Flynn Michael, 43 Walter av.
Finnerty Edward jr. 1198 Boylston st.	Fogerty Isley M. 12 Stetson st.
Finnerty John, 1198 Boylston st.	Fogg George P. 40 Pleasant st.
Finney Prince A. 1210 Boylston st.	Foley Frank, 100 Brookline av.
Finney Robert W. 29 Toxteth st.	Foley Hugh, 1651 Beacon st.
Finney William A. 25 Kent sq.	Foley Patrick A. 7 Kendall st.
Fish Erland, 9 Prescott st.	Foley Timothy, 100 Brookline av.
Fish Henry H. 32 Atherton rd.	Foley William F. 100 Brookline av.
Fishel William V. 12 Thorndike st.	Folks Laurie, 1661 Beacon st.
Fisher Frederick W. Warren st.	Folsom Howard J. 124 Chestnut st.
Fisher Horace C. Milton rd.	Forbes Arthur W. 20 Milton rd.
Fisher Horace N. Milton rd.	Forbus Louis, 363 Boylston st.
Fisher Joseph, 28 Flora st.	Ford Anthony, 12 White pl.
Fisher Myron D. Grove st.	Ford Harry F. 1501 Beacon st.

NAMES AND RESIDENCES.

Ford John, 101 Brookline av.
Ford John, 62 Pearl st.
Ford Martin, 47 Walter av.
Ford Michael, 12 White pl.
Ford Thomas, 30 Juniper st.
Fordham Patrick, 25 Kendall st.
Forrest John, 10 Homer st.
Forster George M. 90 Brook st.
Forster Thomas K. 90 Brook st.
Foss Clifford, 4 Cypress apartments.
Fossa James, 48 Morss av.
Foster Henry A. 763 Boylston st.
Foster Herbert I. 190 Harvard st.
Foster J. Winthrop, 190 Harvard st.
Foster Lewis F. Monmouth st.
Foster Nathaniel L. 60 Greenough st.
Foster Philip, 14 Linden st.
Fowler Charles G. 142 Brook st.
Fowler John R. 15 Hurd rd.
Fowles James B. 246 Cypress st.
Fowlie Wallace B. 7 Washburn ter.
Fox Bartholomew, 26 Villa lane.
Fox Michael, 10 Morss av.
Fox Michael J. 10 Morss av.
Fram J. Stanley, 93 Prospect st.
Francis Joseph G. 38 Linden st.
Frankenstein S. Frank, 169 Naples rd.
Fraser Alexander, 11 White pl.
Fraser Allen J. 282 Washington st.
Fraser Simeon W. 4 Davis av.
Frawley Daniel, Heath st.
Frawley Patrick J. 97 Pearl st.
Frawley William, 27 Juniper st.
Frazier George, 123 Brook st.
Fredendall Lloyd, 1742 Beacon st.
Freeman Charles H. 65 Walter av.
Freeman Charles R. 77 Walnut st.
Freeman William O. 281 Boylston st.
Friend Archer D. 65 Toxteth st.
Friend Schuyler A. 261 Boylston st.
Frissella Horace W. 282 Wash'n st.
Frost George S. 14 Perry st.
Frost Robert, 9 Cameron st.
Frost William, 15 St. Mary's st.
Fullam David, Richmond Court.
Fuller Augustus H. 36 Harrison st.
Fuller Clarence E. 115 Walnut st.
Fuller Joseph, Woodland rd.
Fuller Robert G. Milton rd.
Funder Christian, 447 Washington st.
Funk Charles J. 31 Station st.
Funk George C. 31 Station st.
Furbush George E. 17 Osborne rd.
Furfey Arthur L. 27 Hurd rd.
Furfey Hugh P. 27 Hurd rd.

Gage Herbert H. 671 Washington st.
Galaise Cleoppas S. 24 Bowker st.
Gale Burton L. 53 Brook st.

NAMES AND RESIDENCES.

Gale W. Nelson, 55 Addington rd.
Gallagher Dominick, Fay pl.
Gallagher James, 38 Juniper st.
Gallagher John H. 6 Pearl st.
Gallagher John J. 86 Brook st.
Gallagher Martin, Fairmount st.
Gallagher Michael J. 6 Pearl st.
Gallagher Michael J. 9 Toxteth st.
Gallagher Patrick, 129 Washington st.
Gallagher Patrick, 6 Pearl st.
Gammage Henry A. 8 Boylston pl.
Ganey John, 3 Leverett st.
Gannon John, 30 Juniper st.
Gannon Patrick, 76 Brookline av.
Ganong John F. 231 High st.
Gardner Walter, 1469 Beacon st.
Garrison Frank W. 17 High st.
Garrity Warren, 63 Brookline av.
Garvin William D. 92 Chestnut st.
Gavaza George V. 16 Henry st.
Gavaza John M. 16 Henry st.
Gavaza Millidge R. 16 Henry st.
Geary Owen, 95 Boylston st.
Geddes Alexander, 9 Franklin st.
Geiser John A. 129 Washington st.
George Frank G. 128 Davis av.
Gerald Herbert, 77 Brook st.
Germond John K. 133 Brook st.
Germond John S. 133 Brook st.
Gethings Patrick, 1041 Beacon st.
Gettings John P. 6 Pearl st.
Gibbon John, 32 Linden st.
Gibbons Edward F. 7 Roberts st.
Gibbons John, 6 Juniper st.
Gibbons Michael, Warren st.
Gibbs Andrew A. 6 Kendall pl.
Gibbs George, 96 Summit av.
Gibbs Peter, 6 Kendall pl.
Gibson George, Goddard av.
Gibson George W. Goddard av.
Gilbert George M. 60 Aspinwall av.
Gilbert John J. 91 Boylston st.
Gilbert Martin H. 91 Boylston st.
Gilbert Milo H. 91 Boylston st.
Gilbert William H. 60 Aspinwall av.
Gilchrest Herman, 46 Babcock st.
Gileney Michael, 57 Walter av.
Giles Arthur H. 384 Harvard st.
Gill Henry, 199 Aspinwall av.
Gill Patrick, 1 Walter av.
Gillespie Bernard, 26 Juniper st.
Gillespie Charles J. 26 Juniper st.
Gillespie Henry J. 26 Juniper st.
Gilman Gorham A. 265 Harvard av.
Gilmore Thomas J. 58 Walter av.
Giorgette John, 115 Washington st.
Gladden Thomas, 81 Marion st.
Glancy Joseph B. 100 Chestnut st.
Gleason David J. 557 Heath st.

NAMES AND RESIDENCES.

Gleason Harry E. 1353 Beacon st.
Glover John, 645 Washington st.
Glynn James H. 801 Boylston st.
Glynn John J. 801 Boylston st.
Glynn Patrick, 261 Boylston st.
Godfrey Arthur W. 43 Centre st.
Goething Gerhard, 15 Bowker st.
Going Henry B. 13 Fairbanks st.
Golden James, Country Club.
Golden William, 323 Boylston st.
Golding Richard, 51 Harvard av.
Goldner Joseph, 96 Harvard st.
Goldrick John, 45 White pl.
Goldsmith Lewis A. Newton st.
Gomez Manuel, Wolcott rd.
Goodrich Joseph, 6 Beals st.
Goodwin Fred, 328 Washington st.
Goodwin Lowell, 107 Westbourne ter.
Goodwin Willard A. Goodwin pl.
Goodwin William, 100 Longwood av.
Gookin James, 90 Longwood av.
Gooley Henry J. 10 Leverett st.
Gordon Frederick C. 14 Bowker st.
Gordon Frederick N. 1 Holden st.
Gordon John C. 195 Davis av.
Gordon Robert F. 8 Verndale st.
Gore John, 107 Brookline av.
Gorham Michael, Woodland rd.
Gorham W. F. Hotel Beaconsfield.
Gorman John T. 112 Chestnut st.
Gorman William, 215 Pond av.
Gormley Patrick, 8 Juniper st.
Gossom Benjamin, 208 Freeman st.
Gottschalk Frederick W. 18 Bowker st.
Gould William, 74 Chestnut st.
Goulding James, 76 Brookline av.
Goulter Eugene H. 100 Brookline av.
Gowen John C. 109 Harvard st.
Grace Peter, 175 High st.
Grady Patrick, 38 Pearl st.
Grady Peter, St. Mary's ct.
Graham Henry J. 69 School st.
Graham Richard, 128 Davis av.
Graham William, 26 Webster st.
Graham William W. 54 Harvard av.
Grant George A. 3 Flora st.
Grant John, Woodland rd.
Grant Melville W. 281 Boylston st.
Grant Walter C. 5 Park vale.
Graves Abraham J. 15 Walnut st.
Gray David S. 83 Brook st.
Gray James, 74 Chestnut st.
Green John E. 9 Emerald st.
Greene Albert, 1168 Boylston st.
Greene Arthur F. 68 Boylston st.
Greene James B. 2 Cypress apts.
Greene Malcolm C. 1070 Beacon st.
Greene Thomas, 283 Pond av.
Greenough Henry V. 45 Carlton st.

NAMES AND RESIDENCES.

Greenwood I. Walter, 41 Harvard st.
Greer George, 44 Pearl st.
Gregory G. 39 Brookline av.
Grennan Arthur, 22 Winthrop pl.
Grennan Patrick J. 10 Juniper st.
Grennan Thomas J. 10 Cameron st.
Grew David, 229 High st.
Griffin Andrew, 59 Brookline av.
Griffin Charles H. 179 High st.
Griffin Daniel, 123 Longwood av.
Griffin Dennis, 26 Emerald st.
Griffin Gerald T. 9 Thayer st.
Griffin Henry S. 1371 Beacon st.
Griffin John H. 8 School st.
Griffin Joseph, Heath st.
Griffin Patrick, 26 Emerald st.
Griffin Thomas J. 46 Flora st.
Griffith John H. 265 Pond av.
Grourke John, Warren st.
Grundy Charles D. 222 Washington st.
Grysell Charles, 784 Boylston st.
Guerrier George P. 173 Walnut st.
Guiler H. A. 19 Winslow rd.
Gulfield Henry, 7 Walnut st.
Gulfield Samuel, 7 Walnut st.
Gummeson Oscar, 16 Davis av.
Gunning William J. 10 Kendall pl.
Gurley Frank, 13 Linden st.
Gustafson Carl A. 1 Winchester st.

Habershaw Thornton, 1067 Beacon st.
Hagan Charles H. 5 Mulford st.
Hagan Edward C. D. 15 Kendall st.
Haggerty Charles H. 76 Ch'tn't Hill av.
Haggerty Francis J. 10 Tabor pl.
Haggerty Francis T. 78 Brookline av.
Haggerty James, 10 Tabor pl.
Haggerty John, 82 Pearl st.
Haggerty Thomas F. 78 Brookline av.
Haggerty Timothy J. 78 Brookline av.
Hale Albert W. 185 Davis av.
Hale Richard K. 188 Chestnut Hill av.
Haley Frank E. 14 Perry st.
Hall Edward A. 31 Linden pl.
Hall Irvin, 26 Still st.
Hall Robert D. Richmond Court.
Halley Michael, 87 Pearl st.
Halligan John, 5 Kerrigan pl.
Halloran Edward V. 40 Perry st.
Halloran Frank R. 33 Cypress pl.
Halloran Patrick A. 792 Boylston st.
Halpin Robert H. 271 Boylston st.
Hamilton Carter J. 332 Washington st.
Hamilton Hugh, 25 White pl.
Hammond Edward C. 1880 Beacon st.
Hammond Philip, 1880 Beacon st.
Hammons C. A. South st.
Hanaford Thomas, Wolcott rd.
Hand Charles, Davis ct.

NAMES AND RESIDENCES.

Hand Charles F. Davis ct.
Hand John F. 224 Washington st.
Hand Joseph A. 165 Pond av.
Hand William A. 29 Andem pl.
Handy Walter E. 17 Aspinwall av.
Hanley Charles A. Ackers av.
Hanley George B. 125 Kent st.
Hanley John A. 17 Roberts st.
Hanley Joseph F. 93 Pearl st.
Hanley Michael, 17 Roberts st.
Hanley Michael J. 72 Chestnut Hill av.
Hanley Patrick, 43 Walter av.
Hanley Patrick W. Ackers av.
Hanley Thomas L. 17 Cameron st.
Hanley William H. 20 Winthrop pl.
Hannigan James, 20 Clark rd.
Hannihan James, 10 Kerrigan pl.
Hannon John W. 116 Brook st.
Hanrahan Michael J. 129 Wash'n st.
Hanscom Edwin A. 384 Washington st.
Hansen Gutaf A. 16 Addington rd.
Hapgood Charles E. 15 Park vale.
Harding Blanchard K. 244 Cypress st.
Hardy Francis D. 139 Mason ter.
Harkins William J. 21 Morss av.
Harkness James, 105 Brookline av.
Harkness John, 5 Roberts st.
Harkness William, 105 Brookline av.
Harkness William J. 38 Boylston st.
Harkness William J. jr. 38 Boylston st.
Harmon Fred H. 701 Boylston st.
Harms Jacob W. 9 High-st. pl.
Harnedy James, 23 Roberts st.
Harnish Caleb, 128 Cypress st.
Harriman J. Emery jr. 172 Harvard st.
Harriman Louis W. 36 Atherton rd.
Harrington Cornelius J. 345 Boylst'n st.
Harrington Denis T. 267 Boylston st.
Harrington Frank F. 267 Boylston st.
Harrington George H. 28 Mason ter.
Harrington Jeremiah J. 57 Walter av.
Harrington John J. 267 Boylston st.
Harrington Joseph P. 306 Wash'n st.
Harrington Roscoe C. 50 Brook st.
Harrington Timothy J. 267 Boylst'n st.
Harrington William H. 267 Boylst'n st.
Harris Samuel J. 165 Washington st.
Harris Sidney, 35 Vernon st.
Harris Thomas, 1453 Beacon st.
Harris William, 1206 Boylston st.
Harris William J. 14 Winthrop pl.
Hart Frank, Addington rd.
Hart John, 19 Hart st.
Hart Michael, 23 Philbrick rd.
Hart Timothy, 19 Hart st.
Hartigan John, 92 Brookline av.
Hartigan John, Houlihan av.
Hartigan John, 269 Kent st.
Hartigan Michael M. 64 Chestn't Hill av

NAMES AND RESIDENCES.

Hartmann Edward T. 8 Cypress apts.
Hartnett Maurice, 58 Villa lane.
Hartnett Thomas, 58 Villa lane.
Hartshorne Richard G. 36 High st.
Harvey Charles W. 58 Irving st.
Harvey Everett J. 116 Brook st.
Harvey John W. 18 School st.
Harvey Joseph F. 231 High st.
Harwood Bradford, 37 Summit av.
Haseltine William, 36 Davis av.
Haseltine William S. 27 Chestnut st.
Hassan Michael, Newton st.
Hastings Francis, 662 Washington st.
Hastings Francis jr. 662 Wash'ton st.
Hatch Henry, 43 Addington rd.
Hatch Henry, 58 Harvard st.
Hatch Irving H. Clyde st.
Hatch Ralph, 40 Abbottsford rd.
Hatfield George, 6 Perry st.
Hatfield George K. 73 Stearns rd.
Hatfield Hugh K. 73 Stearns rd.
Hathaway Russell jr. 222 Wash'ton st.
Haugh John, 50 Cameron st.
Haughton Percy D. Cottage st.
Haven Charles F. 106 Marion st.
Haven Frank, 106 Marion st.
Haven Fred W. D. 100 Chest. Hill av.
Hawthorne Thomas, 55 Boylston st.
Hay Victor, 92 Buckminster rd.
Hayes Edward J. 24 White pl.
Hayes Eugene B. South st.
Hayes Francis J. 36 Bowker st.
Hayes Patrick J. 34 Station st.
Hayes Richard K. 159 Washington st.
Hayes William L. 159 Washington st.
Haynes Henry E. 10 Davis av.
Haynes Walter, 10 Davis av.
Hayward Leslie, 95 Prospect st.
Hazard Earle, 28 John st.
Head William H. 8 Franklin st.
Heald Lester P. 206 Freeman st.
Healey Michael J. 6 Flora st.
Healy James J. 59 Boylston st.
Healy Patrick, Heath st.
Hearn Joseph, 201 High st.
Heath G. H. 6 Webster pk.
Heffernan John P. 18 Juniper st.
Heibner Ferdinand J. 11 Kendall pl.
Heilborn Walter S. 503 Washington st.
Heintzemann Carl H. 50 Harris st.
Heintzemann Carl H. jr. 50 Harris st.
Heittman George, 1455 Beacon st.
Heleotis James, 58 Linden pl.
Heleotis Stephen, 58 Linden pl.
Hennessey Dennis P. 77 Brook st.
Hennessey Michael, 39 Kendall st.
Hennessey Thomas, 39 Kendall st.
Hennessy Gerald J. 106 Franklin st.
Hennessy John B. 11 Milton rd.

NAMES AND RESIDENCES.	NAMES AND RESIDENCES.
Hennessy Joseph M. 96 Brook st.	Holbrook Jesse W. 23 School st.
Henry Anthony, 54 Boylston st.	Holland Michael J. 267 Pond av.
Henry John J. 92 Toxteth st.	Hollander Wilkie, 76 Monmouth st.
Heritage Herbert P. 221 Freeman st.	Holleran John, 13 Leverett st.
Hermon Fred, Heath st.	Holleran John, 30 Pearl st.
Hesmond James, 1405 Beacon st.	Holleran John, 93 Pearl st.
Hewitt John, 196 Washington st.	Holleran Michael S. 30 Pearl st.
Hewitt William, 20 Perry st.	Holleran Timothy F. 93 Pearl st.
Hewitt William, 20 Walter av.	Holley Dennis J. Warren st.
Hickey Charles, 4 Harvard pl.	Holloran Thomas J. 109 Boylston st.
Hickey James E. 1154 Boylston st.	Holmes Edwin P. 12 Perry st.
Hickey John, Davis ct.	Holmes Fred H. 79 Prospect st.
Hickey John J. 305 Boylston st.	Holoran Charles, 613 Heath st.
Hickey Michael J. 195 Cypress st.	Homans Benjamin L. 48 Cameron st.
Hickey Patrick, 1523 Beacon st.	Homer Frank V. 32 Linden st.
Hickey Patrick, 5 Perry st.	Homer George W. 70 Perry st.
Hickey Timothy J. 5 High-st. pl.	Homer Lewis H. 70 Perry st.
Hickey William J. 1160 Boylston st.	Homer Luther C. 32 Linden st.
Hickey William J. 88 Chestnut st.	Honey Thomas N. Devotion Engine.
Hickey William J. 57 Pearl st.	Hoole Charles, 7 Leverett st.
Hickman James, Country Club.	Hoole Charles W. 7 Leverett st.
Hickman John, 20 Walter av.	Hoole Henry E. 7 Leverett st.
Hicks Caleb E. 222 Washington st.	Hoole James W. 7 Leverett st.
Hicks Fred B. 50 Harvard st.	Hooley James, 8 Juniper st.
Higgins Charles E. 1 Flora st.	Hooper George H. 34 Perry st.
Higgins Dana, 1337 Beacon st.	Hoover Stephen C. 233 Harvard st.
Higgins John, 42 Pearl st.	Hope J. Alfred, 8 Homer st.
Higgins John, 60 Villa lane	Hopkins Arthur, 9 Leverett st.
Higgins Michael, Boylston st.	Hopkins Walter A. 80 Winthrop rd.
Higgins Michael R. Boylston st.	Horan Daniel F. Clyde st.
Hill Benjamin C. 8 Juniper st.	Horan Michael J. 2 Gardner rd.
Hill Eugene E. 8 Juniper st.	Horgan John C. 771 Boylston st.
Hill George R. Country Club.	Horne Clarence C. 107 Dean rd.
Hill Philip C. 124 Chestnut st.	Horne Walter, 8 Tabor pl.
Hill Thomas, 6 Roberts st.	Horsman Orra C. K. Harvard st.
Hill Thomas J. 358 Washington st.	Horton James W. 348 Washington st.
Hill Wolcott F. 386 Washington st.	Hovey Alfred B. 62 Harvard st.
Hillen Hugh, 17 Perry st.	Hovey E. Clarence jr. Richmond ct.
Hillen Owen, 50 Cameron st.	Hovey Theodore F. 62 Harvard st.
Hillen Owen jr. 58 Harvard st.	Howard Almon W. 231 High st.
Hinckley George R. 9 Cypress apts.	Howard Charles B. 85 Park st.
Hines John, 5 Perry st.	Howard Charles R. 124 Coolidge st.
Hingley Loughlin, 15 Aspinwall av.	Howard Davis, 133 Cypress st.
Hingston Joseph, 61 Franklin st.	Howard Frank, 1470 Beacon st.
Hiscock Kenneth J. 5 Roberts st.	Howard Michael J. 80 Brookline av.
Hitchcock Arthur B. jr. 41 Williams st.	Howe Henry, 836 Commonwealth av.
Hobart John W. 19 Stetson st.	Howe James A. 110 Franklin st.
Hobbs John F. Country Club.	Howe Royal S. 23 Hurd rd.
Hodgson John T. 56 Harvard st.	Howes Osborne jr. Woodland rd.
Hoffman Fred G. 2 Harvard sq.	Howley Charles H. 1 Roberts st.
Hogan John, 65 Walter av.	Howley James J. 20 Winthrop pl.
Hogan John, 14 Roberts st.	Howley Patrick F. 20 Winthrop pl.
Hogan John jr. 14 Roberts st.	Howley William J. 20 Winthrop pl.
Hogan John A. 34 Pearl st.	Hoyt John, 29 Linden pl.
Hogan John H. 58 Villa lane.	Huban James, 74a Pearl st.
Hogan Thomas, Houlihan av.	Huban John, 780 Boylston st.
Hogan William, Houlihan av.	Huban Malachi, 71a Pearl st.
Hogan William M. 14 Roberts st.	Hubbard Charles J. 1 Clinton path.
Holbrook ——, 5 Park vale.	Hubbard George A. 1661 Beacon st.

NAMES AND RESIDENCES.

Hubbard Paul F. 1 Clinton path.
Hudson William A. 5 Washburn ter.
Huestis Clarence A. 5 Davis av.
Huey Andrew J. Goodwin pl.
Hughes George T. 25 Winthrop pl.
Hughes James F. 225 Cypress st.
Hughes John, 21 Morss av.
Hughes John, 1 Walter av.
Hughes Michael, 71 Brookline av.
Hughes Peter, 71 Brookline av.
Hughes Thomas, 10 Homer st.
Hughes James, 46 Walter av.
Hulbert John G. 144 Pleasant st.
Hull George N. 58 Irving st.
Hultem William E. 22 Perry st.
Humphries Alexander B. 11 Harvard st.
Hunnefeld Frank H. 118 Davis av.
Hunnewell Walter W. 78 Brington rd.
Hunt James, 87 Pearl st.
Hunt Michael, 32 Flora st.
Hunt Thomas G. 93 Perry st.
Hunter Arthur E. 4 Perry st.
Hunter Edward H. 4 Perry st.
Hunter Thomas, Elm st.
Hunting Charles F. 7 Harvard sq.
Hurd Joseph F. 1523 Beacon st.
Hurley John, 59 Brookline av.
Hurley Michael, 87 Pearl st.
Hurley Timothy, 6 Pearl st.
Hutchins Frank R. 52 Brook st.
Hutchins Harry C. 124 Chestnut st.
Hutchins Willis 5 Davis av.
Hutchinson Ernest A. 227 Cypress st.
Hutchinson Geo. H. 375 Washington st.
Hutchingson Thomas, Country Club.
Hyland Edward S. Bowker st.
Hyland George F. 40 White pl.
Hyland James, 34 Juniper st.
Hynes Charles J. 1405 Beacon st.
Hynes John J. 9a Franklin st.

Ignace Jose, South st.
Illsley G. D. 9 Centre st.
Ilsley Henry R. 3 Cypress apts.
Ingano Antonio, 44 Pearl st.
Inglis James, 127 Winthrop rd.
Ingraham Albert, 19 School st.
Ingram George, 87 Walnut st.
Ingram John D. 87 Walnut st.
Innis Josiah M. 7a Kendall st.
Iverson Thomas, 9 High-st. pl.

Jackson George A. 13 Harvard st.
Jackson Harold W. 61 Park st.
Jackson Walter, 516 Harvard st.
Jacobs Edward F. 26 Osborne rd.
Jacobson William A. 11 Cameron st.
James Woodworth, 33 Buckminster rd.
Jamieson John R. 19 Hurd rd.

NAMES AND RESIDENCES.

Jamieson Norman S. 509 Heath st.
Jannock Herman, 41 Bowker st.
Janson Thomas E. 57 Addison rd.
Janulevich Martin, Newton st.
Jarvie Alexander, Brington rd.
Jarvis James M. 683 Washington st.
Jary Joseph F. 69 Franklin st.
Jefferson Felix J. 143 Washington st.
Jenkins Shelton H. 224 Freeman st.
Jenks Thomas J. Warren st.
Jennings Chester S. 167 Brook st.
Jennings John, 77 Brookline ave.
Jennings Michael, 9 Franklin st.
Jennings Michael C. 44 Walter av.
Johannsen Hanson, Clyde st.
Johansen Sven A. 10 Kendall pl.
Johanson John F. 37 Brookline av.
Johansson Emil, 153 Sewall av.
Johnson Andrew, 61 Sewall av.
Johnson Carl, 5 Tabor pl.
Johnson Charles G. 771 Boylston st.
Johnson Christopher C. 92 Br'kline av.
Johnson Felix F. 79 Pearl st.
Johnson Felix J. 92 Brookline av.
Johnson George H. 15 Thayer st.
Johnson Henry, 79 Pearl st.
Johnson J. 16 Stedman st.
Johnson James, 59 Buckminster rd.
Johnson James, Houlihan av.
Johnson James S. 4 Cypress apts.
Johnson John, 8 Perry st.
Johnson John, 232 Summit av.
Johnson John A. Crafts rd.
Johnson John A. 794 Boylston st.
Johnson John H. 669 Washington st.
Johnson John L. 325 Pond av.
Johnson Joseph H. 771 Boylston st.
Johnson Joseph W. 548 Heath st.
Johnson Martin, Houlihan av.
Johnson Michael F. 92 Brookline av.
Johnson Patrick J. 240 Cypress st.
Johnson Richard F. 68 Harvard st.
Johnson Stanley, 521 Heath st.
Johnson William, 136 Boylston st.
Johnson William T. Warren st.
Johnston Alexander B. 12 Homer st.
Johnston Robert, 63 Walter av.
Johnstone Griffith D. 158 Pleasant st.
Johnstone James, 158 Pleasant st.
Jones Albert, 102 Washington st.
Jones Frank S. 9 Centre st.
Jones G. Ripley, 40 Webster pl.
Jones Josiah H. 185 Davis av.
Jones Rollin G. 1018 Beacon st.
Jones Winthrop B. 40 Webster pl.
Jordan George A. 55 Addington rd.
Jouannet Peter A. 118 Davis av.
Joudry Edward, 16 Hart st.
Joudry John, 16 Hart st.

NAMES AND RESIDENCES.	NAMES AND RESIDENCES.
Ju Charlie, 248 Cypress st.	Kelley Keiran T. 1242 Boylston st.
Judd Arthur C. 157 Winthrop rd.	Kelley Michael, 98 Brook st.
Judkins C. Ernest, 140 Thorndike st.	Kelley Owen, 60 Powell st.
Judkins George W. 140 Thorndike st.	Kelley P. Thomas, 9 Thayer pl.
	Kelley Patrick T. 771a Boylston st.
Kahn Maurice, 11 Flora st.	Kelley Thomas F. 98 Brook st.
Kaine Andrew, Westbourne ter.	Kellogg Charles C. 51 Addington rd.
Kaiser Benjamin A. 2 Bowker st.	Kellogg Henderson, 55 St. Paul st.
Kane Martin, Country Club	Kelly Frederick S. 74 Harvard av.
Kane Michael, 81 Harvard av.	Kelly James, 27 Brookline av.
Kane Philip, Heath st.	Kelly James, 19 Villa lane.
Kane Thomas J. 215 Pond av.	Kelly James W. 15 Milton rd.
Karins Martin, 96 Chestnut st.	Kelly John, 19 Emerald st.
Karras Charles, 7 Thayer st.	Kelly John, 27 Brookline av.
Kaufman Benjamin, 40 University rd.	Kelly John, 34 Villa lane.
Kaufman Irvin H, 40 University rd.	Kelly John, 14 Kerrigan pl.
Kaufman Jerome, 40 University rd.	Kelly John, 46a Pearl st.
Kavanagh Thomas, 10 Juniper st.	Kelly John, 11 School st.
Kaveney John P. 71 Boylston st.	Kelly John, 450 Washington st.
Kaveney Peter, 60 Park st.	Kelly John 2d, 87 Pearl st.
Keady John, 17 Henry st.	Kelly John A. 270 Cypress st.
Keane John, 103 Walnut st.	Kelly John H. 78 Francis st.
Keane William J. 185 Pond av.	Kelly Joseph, 166 Chestnut st.
Kearins Patrick. 61 Park st.	Kelly Joseph, 38 Pearl st.
Kearns Thomas A. 48 Washington st.	Kelly Michael F. 34 Villa lane.
Kearns Timothy F. 48 Washington st.	Kelly Michael J. 128 Chestnut st.
Kearns Timothy F. 129 Washington st.	Kelly Owen, 9 Ridgeway st.
Keary James E. 93 Harvard st.	Kelly Patrick, 112 Franklin st.
Keat John, 187 Mountfort st.	Kelly Patrick, 813 Boylston st.
Keatley Samuel, 1530 Beacon st.	Kelly Patrick, 234 Cypress st.
Keaveney John, 120 Brook st.	Kelly Patrick, 43 Walter av.
Keavy Patrick, Craig pl.	Kelly Patrick J. Edwin st.
Keefe Benjamin, 450 Washington st.	Kelly Patrick J. 299 Boylston st.
Keefe Charles J. 24 Winthrop pl.	Kelly Thomas J. 402 Boylston st.
Keefe James A. 121 Brook st.	Kelter George A. 87 Brook st.
Keefe Joseph, 24 Winthrop pl.	Kendrick William, 11 Ridgeway st.
Keefer William, 51 Naples rd.	Kennedy Dennis, Reservoir lane.
Keegan Henry J. 69 School st.	Kennedy James, 1405 Beacon st.
Keegan William H. 217 Freeman st.	Kennedy James, 28 Villa lane.
Keenan Henry, 7 Colchester st.	Kennedy James J. 14 Homer st.
Keenan Patrick, 133 Boylston st.	Kennedy John, 4 Perry st.
Keenan Thomas, 106 Franklin st.	Kennedy Patrick, 46 Flora st.
Keeting John, 12 Morss av.	Kennedy Thomas, 28 Flora st.
Keeting Robert, Heath st.	Kennedy Thomas J. 8 Homer st.
Keith Andrew, Heath st.	Kennedy William, 319 Tappan st.
Keith Bradford J. 335 Boylston st.	Kenney Austin A. 1174 Boylston st.
Keith Moses A. 13 Linden st.	Kenney Edmund W. 48 Kendall st.
Keith Royal, 13 Linden st.	Kenney John, 12 Kerrigan pl.
Kelivige John, Newton st.	Kenney John, Country Club.
Kelleher Maurice, 49 Kent st.	Kenney John J. 779 Boylston st.
Kelleher Maurice, 5 Kerrigan pl.	Kenney Joseph A. 10 Davis av.
Kelleher Patrick A. 9 Mulford st.	Kenney Martin J. 31 Perry st.
Kelleher Peter F. 1 Mulford st.	Kenney Patrick, 58 Harvard st.
Kelleher Richard, 20 Hart st.	Kenney Patrick, 10 Juniper st.
Keller Carl T. Richmond Court.	Kenney S. L. 22 Homer st.
Kelley George A. 98 Brook st.	Kenney Thomas J. 60 Villa lane.
Kelley John J. 196 Gardner rd.	Kenney Timothy, 43 Walter av.
Kelley Joseph, Newton st.	Kenney William, 24 Walter av.
Kelley Joseph W. 98 Brook st.	Kenny Harvey, 30 Perry st.

NAMES AND RESIDENCES.	NAMES AND RESIDENCES.
Kenrick Charles A. 15 Searle av.	Knowles John E. Houlihan av.
Kenrick David A. 15 Searle av.	Knowles Lester U. 22 Homer st.
Kenrick David T. 15 Searle av.	Knowlton Wallace M. 701 Boylston st.
Kenrick Joseph A. 225 Cypress st.	Koch Herman, 39 Kent st.
Kent Edwin N. 8 Harvard sq.	Koch John jr. 39 Kent st.
Kent John, 15 Norfolk rd.	Konushovcki Nikodan, Newton st.
Kently James, 217 Washington st.	Krause A. 50 Harvard st.
Kently John, 231 Washington st.	Kretschmann Carl O. 31 White pl.
Kerins Michael J. 48 Cameron st.	Krogmann Samuel B. 11 Milton rd.
Kernan Edward, 82 Brook st.	
Kernan John B. 82 Brook st.	Lacey Henry A. 25 Kendall st.
Kernan Joseph F. 82 Brook st.	Lacey James A. 101 Franklin st.
Kernan William J. 82 Brook st.	Lacey James P. 101 Franklin st.
Kerns William, 358 Washington st.	Lacey William, 128 Boylston st.
Kerr Terrence M. 274 Washington st.	Lacy Daniel G. 27 Juniper st.
Kickham John E. 19 Kendall st.	Lacy John, 27 Juniper st.
Kickham Lawrence F. 19 Kendall st.	Lacy John H. 27 Juniper st.
Kieran Louis, 5 High-st. pl.	Lacy Patrick A. 110 Franklin st.
Kierans Patrick, 43 Walter av.	Lacy Thomas F. 390 Hammond st.
Kierstead Jesse J. 20 Linden pl.	Lacy Thomas J. 110 Franklin st.
Kiley Michael S. 26 Winchester st.	Laffey John, 3 Kendall pl.
Kilgallon James, 39 Walter av.	Lagrady Geya, 15 Milton rd.
Kilgallon John, 101 Brookline av.	Lahaff Michael, 769 Boylston st.
Kilgallon Walter, 39 Juniper st.	Lahey John J. 548 Heath st.
Kimball Allen, 29 Naples rd.	Lake George E. 54 Harvard st.
Kimball Robert, 123 Davis av.	Lake W. Scott, 126 Cypress st.
Kimball William S. 108 Chestnut st.	Lally Michael J. Clyde st.
King Alfred E. 39 Harvard av.	Lam Charles, 2 Linden st.
King Andrew, 20 Roberts st.	Lambert Wilfred N. 28 Boylston st.
King Bernard, 15 Winthrop pl.	Lanchester Henry D. 30 Davis av.
King Carl, 185 Davis av.	Lanchester Robert, 93 Prospect st.
King Eli, 118 Franklin st.	Landers William J. 79 Brook st.
King Frederick W. 363 Boylston st.	Lane Daniel, Clyde st.
King James H. 17 White pl.	Langdon Ralph, 215 Pond av.
King John, 4 Juniper st.	Langley Samuel, 5 Davis av.
King John L. 17 White pl.	Lannon Thomas, 78 Brookline av.
King Joseph, 1443 Beacon st.	Larkin Cornelius F. 82 Pearl st.
King Philip, 185 Davis av.	Larkin Hilary, 58 Irving st.
King Samuel, 282 Washington st.	Larkin John C. 82 Pearl st.
King Thomas, 74 Pearl st.	Larkin Michael J. 238 Cypress st.
King William S. 118 Franklin st.	Larkin Nicholas J. Clyde st.
Kinnane John, 6 Harvard pl.	Larkin Patrick F. 82 Pearl st.
Kinney Richard D. 13 Devotion st.	Laughlin John, 783 Boylston st.
Kinsley Daniel W. Hotel Beaconsfield.	Lauriat Charles E. jr. 1049 Beacon st.
Kinsman Charles O. 18 Homer st.	Lawler Philip R 124 Cypress st.
Kinsman Richard T. 240 Babcock st.	Lawrence Arthur D. 29 Toxteth st.
Kirby John. 33 Pearl st.	Lawrence Joseph L. 5 Cypress apts.
Kirby Patrick. Country Club.	Lawson Edward, 222 Babcock st.
Kirchdofer John, 5 Kerrigan pl.	Lawson Joshua, 1440 Beacon st.
Kirk Joseph M. 5 Davis av.	Lawson Peter H. 73 Naples rd.
Kirk William, Heath st.	Lawson Peter Hugh, 73 Naples rd.
Kitt Sherman, 16 Warren st.	Lawton George, 300 Boylston st.
Kleiner Ulrich, 33 Elm st.	Lawton William, 92 Dudley st.
Klous Maurice H. 119 Park st.	Leahy Michael, 9 Cameron st.
Kneeland Michael, 10 Kerrigan pl.	Leahy Thomas J. 115 Boylston st.
Knight William H. 16 High st.	Leary James, 106 Brook st.
Knights Anson B. 117 Davis av.	Leary Jeremiah A. 71a Prospect st.
Knopp Otto, 809 Boylston st.	Leary Michael, 216 Freeman st.
Knowles Charles B. M. 124 Cypress st.	Leary Millett T. 71a Prospect st.

NAMES AND RESIDENCES.	NAMES AND RESIDENCES.
Leary Patrick, 8 Juniper st.	Longin John, 206 Freeman st.
Leary William F. 193 Cypress st.	Loody, Timothy, 39 Pearl st.
Leavitt Frederick A. 1 Cypress apts.	Loof Joseph, 26 Juniper st.
Lee Alexander, 210 Freeman st.	Lorance Joseph S. 3 Mulford st.
Lee Alexander, Davis ct.	Lord Frederick S. 335 Boylston st.
Lee Andrew, Davis ct.	Lord Herbert B. 8 Marshall ter.
Lee Charlie, 1615 Beacon st.	Lothrop Theodore A. 35 Columbia st.
Lee George W. 207 Mountfort st.	Lott Venna F. 669 Washington st.
Lee Joseph H. 24½ Walter av.	Lott Vinton E. 669 Washington st.
Lee Sing, Boylston st.	Loudan Fred, Boylston st.
Lee Stuart, Davis ct.	Loughnane Michael, Warren st.
Leland Amory, 41 Davis av.	Louie Gee, 1350a Beacon st.
Leonard Barton, 6 Regent cir.	Love George P. Ackers av.
Leopaldi Guisseppi, 44 Pearl st.	Love James jr. Ackers av.
Lett, Michael, 27 Harvard av.	Love Samuel, 34 Station st.
Levy Lewis I. 1071 Beacon st.	Love Thomas, Ackers av.
Lewis Adolf E. 39 Kent st.	Love William J. Ackers av.
Lewis George H 28 White pl.	Loveless Fred C. 22 Homer st.
Lewis James, 15 St. Mary's st.	Lovett Frederick J. 64a Pearl st.
Lewis Waldo A. 34 Station st.	Lovett Henry F. 74 Coolidge st.
Libby Fred M 22 Linden pl.	Lovett James J. 64a Pearl st.
Liddy John, 91 Boylston st.	Lovis George C. 37 Elm st.
Liddy John jr., 91 Boylston st.	Lucy John J. Heath st.
Liddy Patrick, 1581 Beacon st.	Ludwig Louis, 6 Boylston pl.
Light Everett E. 58 Perry st.	Lundberg Oscar, 219 Harvard st.
Lillie George M 231 High st.	Lundgren Carl, 41 Winslow rd.
Linardy Anthony, 15 Perry st.	Lundstrom Gustave, Warren st.
Linardy Frank, 9 Hurd rd.	Lundy John, Cumberland av.
Lincoln Alexander, 60 Beach rd.	Lundy John, 12 Juniper st.
Lincoln Harold A. 132 Summit av.	Lundy William, 74a Pearl st.
Linn William, 23 Juniper st.	Lunney Charles A. 70 Brookline av.
Linscott William, 17 Roberts st.	Lunney James H. 8 Tabor pl.
Linscott William jr. 17 Roberts st.	Lunney John, 8 Tabor pl.
Linsky John, 57 Walter av.	Lunney William, 107 Franklin st.
Lint Ernest C. 13 Thayer pl.	Luther John F. 175 Washington st.
Litchfield Wilbur F. 7 Hurd rd.	Lydon Thomas, Westbourne ter.
Little Andrew S. 77 Perry st.	Lynch Bernard W. 94 Brookline av.
Little Edward R. Goddard av.	Lynch D. William, 33 Kent st.
Little G. W. 70 Gorham av.	Lynch David, 10 Homer st.
Little Henry A. 8 Thayer pl.	Lynch David J. 20 Morss av.
Little James, 16 Roberts st.	Lynch George P. 278 Cypress st.
Littlefield Rufus L. 1847 Beacon st.	Lynch James J. 25 Emerald st.
Livingston Spurgeon, Hammond st.	Lynch James J. 265 Pond av.
Lloyd Alfred A. 157 Aspinwall av.	Lynch James J. 13 School st.
Lloyd Norman D. 157 Aspinwall av.	Lynch John F. 224 Tappan st.
Locke Cornelius E. 40 Harrison st.	Lynch John H. 14 Pearl st.
Lockey John, 5 Walnut st.	Lynch John T. 100 Brookline av.
Lockhart William O 58a Aspinwall av.	Lynch Michael, 224 Tappan st.
Lofgren Evander H. 14 Homer st.	Lynch Michael C. 18 High st.
Logan James, 23 Hurd rd.	Lynch Patrick, 792 Boylston st.
Logan John, 222 Freeman st.	Lynch Patrick, 102 Brookline av.
Logan Robert J. 23 Hurd rd.	Lynch Robert F. 229 Cypress st.
Lomas Fred C. 6 Perry st.	Lynch Walter M. 10 Leverett st.
Londoner Herman W. 32 Linden st.	Lynn George H. Edwin st.
Long Thomas. 233 Boylston st.	Lynn Samuel, Edwin st.
Long Walter, 77 Colchester st.	Lynn William, Edwin st.
Long William B 249 Tappan st.	Lyon Levi T. 44 Cypress pl.
Long William J. 13 Perry st.	Lyons Jacob, 34 Gibbs st.
Longfellow Henry W. jr. 44 Fuller st.	Lyons James C. 771a Boylston st.

NAMES AND RESIDENCES.	NAMES AND RESIDENCES.
Lyons James H. 258 Cypress st.	Mahoney Frank J. 11 Boylston pl.
Lyons John A 258 Cypress st.	Mahoney George, 38 Pound lane.
Lyons John E. Country Club.	Mahoney Jeremiah F. 253 Boylston st.
Lyons Myron J. 105 Stedman st.	Mahoney John J. 11 Boylston pl.
Lyons William C. 258 Cypress st.	Mahoney Patrick A. 3 Flora st.
	Mahoney Thomas D. 13 Leverett st.
Mabee Charles A. 386 Hammond st.	Mahoney Thomas J. 54 Villa lane.
MacAdoo Robert, Goddard av.	Mahoney Timothy, 25 Villa lane.
Macallister Richard, 21 Clark rd.	Mahoney William, 54 Villa lane.
Macdonald Alexander D. 86 Harvard st.	Malloy Lawrence, 128 Boylston st.
Macdonald Claude A. 1 Linden st.	Malone Michael, 29 Juniper st.
Macdonald George, 12 Homer st.	Maloney James, 30 Pearl st.
Macdonald Havelock, 9 Tabor pl.	Maloney James M. 225 Cypress st.
MacDonald Howard J. 123 Kent st.	Maloney John, 87 Seaver st.
Macdonald Hugh, St. Mary's ct.	Maloney John, 10 Pearl st.
Macdonald John D. 96 Brook st.	Maloney Michael J. 46 Pearl st.
MacDonald William B. 86 Addington rd.	Maloney Patrick, 1 Franklin ct.
MacGillivray Donald A. 18 Aspin'll av.	Maloney Timothy, 34 Juniper st.
Mack Walter, 86 Vernon st.	Manevein Nathan, 202 Washington st.
Mackavich Peter, Newton st.	Mangino Francisco, 44 Pearl st.
MacKelvie N. Bruce, 15 Gorham av.	Mank Miles B. 117 Kent st.
Mackey David, 8 Franklin st.	Manley Alden A. 4 Kendall pl.
Mackey Mark J. 86 Brook st.	Manley John W. 797 Boylston st.
Maclachlan Louis, 153 Naples rd.	Manley Michael F. 797 Boylston st.
MacMillan Angus B. 117 Davis av.	Mann Arthur M. 5 Park st.
MacMillan Donald A. 117 Davis av.	Mann Benjamin P. 5 Park st.
Macomber H. Percy, 118 Sumner rd.	Mann Houston, 5 Park st.
Madden John J. 90 Brookline av.	Mann William, 64 Chestnut Hill av.
Madden Stephen W. 98 Brook st.	Manning Nelson, 41 Clark rd.
Madden William, 238 Cypress st.	Manning Patrick, 41 Juniper st.
Magenity John, 105 Boylston st.	Manning William, 17 Morss av.
Maguire John, 105 Franklin st.	Mansfield Fred'k J. H. 41 Osborne rd.
Maguire John 792 Boylston st.	Mansfield Philip, Egmont st.
Maguire Peter F. 105 Franklin st.	Mansfield Thomas, 87 Pearl st.
Maguire William H 10 Morss av.	Mansur Elijah H. 10 Roberts st.
Mahan George E. 29 Juniper st.	Mara John, Goddard av.
Mahan James F. 29 Juniper st.	Marble Edward B. 7 Keiffer rd.
Mahan John, 771a Boylston st.	Marden Henry R. 26 Harvard av.
Mahan John F. 137 Boylston st.	Markarevich Jacob, Newton st.
Mahan Joseph, 39 Kendall st.	Marks Frank P. 22 Homer st.
Mahan Michael, 41 Franklin st.	Marks Melbourne A. jr. 18 Naples rd.
Mahan Michael T. 349 Boylston st.	Marley James, 137 Boylston st.
Mahan Thomas F. 296 Hammond st.	Marmaud Joseph L. 265 Pond av.
Maher James H. jr 107a Washington st.	Maroney Daniel, 25 Morss av.
Maher William C. 522 Heath st.	Marrah George J. 809 Boylston st.
Mahon James P. 24 Juniper st.	Marshall Carl Bertrand, 64 Naples rd.
Mahon John T. 24 Juniper st.	Marshall Charles, 521 Heath st.
Mahon Patrick, Fairmount st.	Marshall J. Francis, 27 Hurd rd.
Mahon Thomas, Warren st.	Marshall John Knox jr. 69 Summit av.
Mahon Thomas, 15 Winthrop pl.	Marshall Thomas J. 48 Cameron st.
Mahon Thomas A. 24 Juniper st.	Marsters Abram T. 34 Perry st.
Mahoney Bartholomew, 60 Pearl st.	Marsters Thomas W. 9 Leverett st.
Mahoney Cornelius, 78 Pearl st.	Marston Edward C. 232 Boylston st.
Mahoney Cornelius, 63 Brookline av.	Marter Frank C. 47 University rd.
Mahoney Daniel I. 59 School st.	Martin Angus A. 311 Boylston st.
Mahoney Dennis, 11 Boylston pl.	Martin David, 180 Buckminster rd.
Mahoney Edward, 11 Winthrop pl.	Martin Ira W. 311 Boylston st.
Mahoney Edward, Heath st.	Martin Samuel, 128 Cypress st.
Mahoney Francis A. 59 School st.	Martin Walter C. 1471 Beacon st.

NAMES AND RESIDENCES.	NAMES AND RESIDENCES.
Marvin Alexander W. 6 Perry st.	Merrill Albert A. 3 Cypress apts.
Marvin Bernard, 6 Perry st.	Merrill Albert B. 165 Rawson rd.
Marvin George R. 90 Perry st.	Merrill Warren C. 16 Williams st.
Marvin John R. 90 Perry st.	Merritt Wilbur F. 27 Hurd rd.
Mason Alan G. 107 University rd.	Mersereau Melbourne, 675 Wash'n st.
Mason Guido, 94 Dudley st.	Merton Charles S. 118 Franklin st.
Mason Leland, 94 Dudley st.	Merz C. William, 636 Washington st.
Mason Robert H. 21 Fuller st.	Messinger Edward H. 26 Aspinwall av.
Mason William, Goddard av.	Messitt George J. 229 Pond av.
Massey David, 20 Walter av.	Messitt Moran, 229 Pond av.
Mattson Victor, 81 Pearl st.	Michel Philip, 25 Winthrop pl.
Matz Abram H. 39 Kent st.	Middlemas John, 7 Harvard sq.
Matz Jacob, 29 Harvard st.	Middleton John, Goddard av.
Maund David, Heath st.	Miett Charles E. 83 Brook st.
Maund William, Heath st.	Miller Arthur W. 87 Brook st.
Mawhinney Harry, 74 Green st.	Miller David J. 225 High st.
Mawhinney Henry, Craig pl.	Millett Thomas, 1834 Beacon st.
Mawhinney John D. 25 Aspinwall av.	Milligan Alfred, 98 Chestnut st.
Mawhinney Thomas, 1440 Beacon st.	Mills John A. 9 Cameron st.
Maxwell Patrick, 18 Juniper st.	Mills William H. 156 Salisbury rd.
May Bernard F. 26 Emerald st.	Minahan John A. 21 Hart st.
May Daniel F. 26 Emerald st.	Minaham Patrick J. 18 Leverett st.
Mayer Frank M. 4 Flora st.	Minehan Daniel J. 18 Hart st.
Mayne Joseph, 1202 Boylston st.	Minehan Jeremiah, 18 Juniper st.
Maynz Edward, 25 Bartlett cres.	Minnis David, 35 White pl.
Mead Charles H. 189 Babcock st.	Minnis Robert A. 35 White pl.
Mead James P. 13 Harvard st.	Miskell Thomas L. 37 Walter av.
Mead Maurice, 12 Morss av.	Missett John, 33 Brookline av.
Meade Daniel C. 20 Milton rd.	Missett Thomas J. 48 Pearl st.
Meade George A. 237 Washington st.	Mitchell John J. 238 Cypress st.
Meade John H. 20 Milton rd.	Mitchell John S. 24 Brook st.
Meade Joseph E. 20 Milton rd.	Mitchell W. M. Parker. 5 Milton rd.
Meade Maurice A. 18 High st.	Mitton Richard, 1440 Beacon st.
Meade Morris P. 20 Milton rd.	Moase Samuel E. 215 Cypress st.
Meade William, 20 Milton rd.	Mode Melvin A. 48 Kent st.
Meadowcroft Walter, 9 Stetson st.	Molloy John, 83 Boylston st.
Meakin John, 12 Abbottsford rd.	Moloney James jr. 220 Cypress st.
Mealey John M. 67 Franklin st.	Moloney Lawrence, 220 Cypress st.
Mealey Peter, 67 Franklin st.	Monahan Michael, 809 Boylston st.
Mealy Francis jr. 67 Franklin st.	Monahan Patrick, Houlihan av.
Mealy Thomas, 67 Franklin st.	Monnier Ernest, 73 University rd.
Meaney John, 22 Homer st.	Monohan John. 781 Boylston st.
Meaney John F. 22 Homer st.	Montgomery Fred M. 5 Wasburn ter.
Meaney John S. 52 Kendall st.	Montgomery James O. 11 Flora st.
Meaney Michael, 12 Morss av.	Montgomery William, 7 High-st. pl.
Meaney Thomas, 12 Morss av.	Moody Ralph L. 12 Linden st.
Meehan Bernard W. 80 Chestn't Hill av.	Mooney Edward J. 253 Boylston st.
Meehan Dennis, 38 Pound lane.	Mooney John, 71 Brookline av.
Meehan John, 7 Brookline av.	Moore Harold E. 15 Naples rd.
Mees August, 11 Harvard st.	Moore Henry W. Richmond Court.
Meggett Frank H. 336 Washington st.	Moore John G. Richmond Court.
Meghen William, 165 Pond av.	Moore John J. 291 Harvard st.
Melighan Michael, 3 High-st. pl.	Moore John R. 24 Searle av.
Mendelsohn Aaron, 275 Pond av.	Moore Patrick J. 386 Hammond st.
Mercer Robert J 165 Ivy st.	Moore William J. 49 Rawson rd.
Merriam William H. South st.	Moorehead William. Walnut pl.
Merrick Michael J. 779 Boylston st.	Moran Charles H. 229 High st.
Merrick Robert W. 83 Harvard st.	Moran Edward, 21 School st.
Merrigan Michael J. 6 Flora st.	Moran George, 3 Tabor pl.

NAMES AND RESIDENCES.

Moran John F. 3 Mulford st.
Moran John W. 31 School st.
Moran Lawrence A. Houlihan av.
Moran Michael, Country Club.
Moran Michael J. 778 Boylston st.
Moran Michael T. 778 Boylston st.
Moran Patrick J. Country Club.
Moran Stephen W. 677 Washington st.
Moran Thomas H. 671 Washington st.
Moran Thomas J. 34 Flora st.
Moran William E. Houlihan av.
Moreland Frederic A. 9 Devotion st.
Morey Arthur C. 36 Davis av.
Morgan Charles W. 18 Davis av.
Morgan Frank O. 77 Brook st.
Morgan Patrick, Country Club.
Morison Gabriel C. 20 Perry st.
Morland Matthew C. Edwin st.
Morland William, Warren st.
Morley James J. 41 Villa lane.
Morlock Jacob F. 124 Washington st.
Morlock John H. 129 Washington st.
Morlock Karl A. 129 Washington st.
Moroney Thomas, 18 Roberts st.
Morris George P. 27 Waverly st.
Morrisey John, 44 Longwood av.
Morrisey Michael F. 35 Brookline av.
Morrison George, Heath st.
Morrison George S. 15 Thayer pl.
Morrissey Michael J. 14 Hart st.
Morrissey Thomas, 14 Hart st.
Morse C. Willis, 59 Perry st.
Morse Carroll W. 59 Perry st.
Morse Charles W. 43 School st.
Morse Edward W. jr. 49 Sumner rd.
Morse Frank N. 24 Naples rd.
Morse Henry, 7 Walnut st.
Morse Mark A. 531 Boylston st.
Morse Robert C. 86 Ivy st.
Morse Sterne, 72 Walnut st.
Moses Percy L. 747 Washington st.
Mosher Harry N. 305 Washington st.
Mosher Robert, 93 Prospect st.
Moynihan Thomas, 101 Franklin st.
Mulcahy Patrick 49 Walter av.
Mulcahy William F. Kendall st.
Muldowney Charles T. 20 Juniper st.
Muldowney Frank W. 265 Pond av.
Mulhearn Patrick, Houlihan av.
Mulholland John, 1 Walter av.
Mulholland Thomas, 10 Juniper st.
Mullaly Patrick, 59 Villa lane.
Mullaney John, 37 Cameron st.
Mullaney Michael, 9a Franklin st.
Mullen Edward, Newton st.
Mullen J. Ernest, 13 Linden st.
Mullen Jack, Cumberland av.
Mullen William, 165 Pond av.
Mullowney Henry P. 79 Aspinwall av.

NAMES AND RESIDENCES.

Mullowney Thomas P. 23 Aspinwall av.
Mulrain John, Hammond st.
Mulrey William Francis, 183 High st.
Mulvey Michael, 13 Leverett st.
Mulvey Patrick F. 77 Pearl st.
Mulvey Patrick J. 52 Walter av.
Mulvey William, 86 Pearl st.
Munns Michael, 9 Washington st.
Munroe George A. 39 Brookline av.
Munsil Edward C. D. 54 Harvard st.
Munsil Fred C. 54 Harvard st.
Munsil Milton R. 54 Harvard st.
Munsil William B. 15 Searle av.
Muriaty Eugene, 30 Perry st.
Murighan Frank, 87 Brook st.
Murphy Dennis, 179 High st.
Murphy Francis J. 253 Boylston st.
Murphy Frank, 234 Cypress st.
Murphy Frank L. 9 Perry st.
Murphy James, 5 Perry st.
Murphy James M. 17 Perry st.
Murphy Jerome C. 185 Pond av.
Murphy John, 48 Pearl st.
Murphy John D. 19 Bowker st.
Murphy John E. 803 Boylston st.
Murphy John J. 305 Boylston st.
Murphy John J. 112 Chestnut st.
Murphy John P. 253 Boylston st.
Murphy Joseph P. 37 Harvard st.
Murphy Matthew, 6 Cameron st.
Murphy Michael J. 11 Leverett st.
Murphy Patrick F. 803 Boylston st.
Murphy Robert, 14 Cameron st.
Murphy Thomas F. 9 Walnut st.
Murphy Walter E. 19 Bowker st.
Murphy William, 8 Roberts st.
Murray Augustine A. 77 Brookline av.
Murray DeWitt, 54 Kent st.
Murray Edward F. 2 Harvard sq.
Murray Edward J. 46 Flora st.
Murray George H. B. 2 Harvard sq.
Murray George R. 126 Chestnut st.
Murray Henry J. 40 Bowker st.
Murray Henry J. jr. 40 Bowker st.
Murray James G. 2 Harvard sq.
Murray John L. 1661 Beacon st.
Murray John T. 87 Brook st.
Murray Michael J. 56 Pearl st.
Murray Michael J. 19 Cameron st.
Murray Robert, 214 Freeman st.
Murray Thomas, Clyde st.
Murray William, 33 Cameron st.
Murtagh Patrick J. 9 Mulford st.
Musgrave James 105 Harvard st.
Myers Morris N. 117 Stedman st.
Myrtetus William B. 20 Milton rd.

McAdams Alexander E. 5 Tabor pl.
McAdams James A. 199 Boylston st.

NAMES AND RESIDENCES.	NAMES AND RESIDENCES.
McAdams James F. 199 Boylston st.	McCormack John J. 17 Flora st.
McAdams Joseph, 57 Boylston st.	McCormack Patrick, Ackers av.
McAdams Joseph A. 199 Boylston st.	McCormick John L. 77 Brington rd.
McAdams Michael J. 14 Pearl st.	McCormick Radford J. 77 Brington rd.
McAdams Thomas F. 199 Boylston st.	McCracken Hugh, 141 Brook st.
McAfee James, 39 Perry st.	McCrackran Alexander, Heath st.
McAskill Daniel H. 27 Babcock st.	McCue Michael J. Ackers av.
McAuliffe Michael, Heath st.	McCullough Alex. 15 St. Mary's st.
McAuliffe W. J. Country Club.	McCullough Alex. 17 Aspinwall av.
McBurney Joseph, 51 Babcock st.	McCullough George W. Oak st.
McBurney William, 210 Freeman st.	McCullough James, 18 Toxteth st.
McCabe John, 41 Villa lane.	McCullough James S. 9 Franklin st.
McCabe Patrick, 215 Pond av.	McCullough John, 50 Edge Hill rd.
McCaffery George B. 10 Morss av.	McCullough Robert C. 37 White pl.
McCaffery Thomas B. 32 Kent st.	McCullough Samuel, 18 Toxteth st.
McCain Samuel, 171 High st.	McCullough Thomas H. 123 Wash'n st.
McCann John J. 48 Pearl st.	McDavitt George F. 14 Tabor pl.
McCann Thomas, 43 Walter av.	McDavitt Henry J. 14 Tabor pl.
McCarn Rowan, Clyde st.	McDavitt John J. 7 Boylston pl.
McCarthy Charles, Ackers av.	McDavitt Patrick, 14 Tabor pl.
McCarthy Daniel, 156 Boylston st.	McDermott Edward T. 59 Walter av.
McCarthy Daniel, 28 Flora st.	McDermott Henry, 564 Heath st.
McCarthy Daniel J. 9 Hurd rd.	McDermott James T. 59 Walter av.
McCarthy Dennis, 38 White pl.	McDonald D. Havelock, 15 Hurd rd.
McCarthy Dennis F. 107 Boylston st.	McDonald Donald J. 509 Heath st.
McCarthy Dennis H. 40 White pl.	McDonald Frank, 784 Boylston st.
McCarthy John, 121 Brook st.	McDonald James, 66 Chestnut st.
McCarthy John A. 112 Franklin st.	McDonald James, 190 Harvard st.
McCarthy John F. 38 White pl.	McDonald James J. 108 Chestnut st.
McCarthy Michael, 107 Boylston st.	McDonald John, 69 Prospect st.
McCarthy Michael J. 83 Boylston st.	McDonald John, 7 High-st pl.
McCarthy Patrick, 107 Boylston st.	McDonald John B. 108 Chestnut st.
McCarthy Patrick J. 12 Perry st.	McDonald John G. 48 Brook st.
McCarthy Patrick K. 83 Boylston st.	McDonald Peter, 2 Gardner rd.
McCarthy Thomas, 35 White pl.	McDonald Robert, 106 Brook st.
McCarthy Thomas, 100 Brookline av.	McDonald Thomas, 160 Chestnut st.
McCarthy Thomas R. 8 Boylston pl.	McDonald Thomas, 5 Roberts st.
McCarthy Timothy F. 9 Hurd rd.	McDonald Thomas A. 108 Chestnut st.
McCarthy William F. 4 Cypress apts.	McDonnell Patrick. 265 Harvard st.
McCarty Andrew, 55 Brookline av.	McDonough Francis B. 781 Boylston st.
McCarty Daniel, 25 Emerald st.	McDonough Martin, 35 Harvard st.
McCarty Daniel, 9 Hurd rd.	McDonough Michael J. 49 Longw'd av.
McCarty James, 34 Flora st.	McDonough Peter, 108 Brookline av.
McCarty James J. 20 Roberts st.	McElroy Patrick, 169 Freeman st.
McCarty John, 55 Brookline av.	McElroy Robert D. 39 Kent st.
McCarty John, 74 Chestnut Hill av.	McElroy Thomas J. 33 Kent st.
McCarty John jr. 55 Brookline av.	McFarland Angus, 60 Longwood av.
McCarty John J. Heath st.	McFedden William, St. Mary's ct.
McCarty Martin, 34 Flora st.	McGarry Peter J. Villa lane.
McCarty Michael, 78 Brookline av.	McGarry Thomas J jr Villa lane.
McCarty Patrick, 23 Kendall st.	McGeary David, 779 Boylston st.
McCarty Patrick jr. Heath st.	McGee Garrett, 3 High-st. pl.
McCauley Hugh, 5 Cameron st.	McGee John. 4 Juniper st.
McCauley Thomas J. T. 198 High st.	McGee Thomas, 50 Villa lane.
McCera Andy, 6 Juniper st.	McGee Thomas 2d. 50 Villa lane.
McClay Joseph, 124 Rawson rd.	McGillivray Daniel J. 6 Perry st.
McClellan Edward W. B. 5 Elm pl.	McGilvray John H. 3 Kendall pl.
McConnell John G. 112 Thorndike st.	McGinnis John, 1097 Beacon st.
McCormack Donald J. 98 Boylston st.	McGlennon Angus, 95 Prospect st.

NAMES AND RESIDENCES.

McGlone Joseph, 209 Washington st.
McGowan Harry, 46 Morss av.
McGowan James, 143 Washington st.
McGowan Peter, 176 High st.
McGowan Samuel, Beaconsfield stable.
McGowan William S. 32 Webster st.
McGrady, William H. Reservoir lane.
McGrail Michael, 778 Boylston st.
McGrath David A. 269 Pond av.
McGrath Dennis, 38 Walter av.
McGrath Edward, 79 Brook st.
McGrath James H. 90 Brookline av.
McGrath John, 87 Pearl st.
McGrath John J. 333 Boylston st.
McGrath Joseph F. 90 Brookline av.
McGrath Michael, 1202 Boylston st.
McGrath Michael, 106 Brook st.
McGrath Michael, Country Club.
McGrath Patrick, 300 Boylston st.
McGrath Patrick, 154 Boylston st.
McGrath Patrick, 53 Walter av.
McGrath Robert, South st.
McGravey Hugh J. 154 Boylston st.
McGregor Finlay J. South st.
McGregor Robert, 208 Freeman st.
McGregor William, 73 Longwood av.
McGreil Miles, Houlihan av.
McGreil Patrick, 30 Juniper st.
McGreil Patrick, 813 Boylston st.
McGreil Thomas, Houlihan av.
McGreil Thomas, 813 Boylston st.
McGreil Thomas, 30 Juniper st.
McHarrie John A. 156 Boylston st.
McHugh John, 1017 Beacon st.
McHugh Robert C. 86 Chestnut Hill av.
McHugh Thomas, 86 Chestnut Hill av.
McIlroy Robert, 33 Kent st.
McIlvaine Alexander, 310 Wash'n st.
McInerney James, 43 Boylston st.
McInerney James, 27 Morss av.
McInerney John, 24 Walter av.
McInerney, John S. 120 Brook st.
McInerney Martin, 9 Ridgeway st.
McInerney Michael, 9 Walnut st.
McInerney Thomas F. 92 Chestnut st.
McIntire Mark, 1 Franklin ct.
McIntire Peter, 57 Walter av.
McIntire Peter, 3 Franklin ct.
McIntosh Arthur J. 139 Davis av.
McIntosh Fred J. 89 Pearl st.
McIntosh George, 89 Pearl st.
McIntosh George H. 345 Boylston st.
McIntyre Henry, Craig pl.
McIver Angus, Country Club.
McIver Malcolm, 1174 Boylston st.
McKay Alexander, 232 Summit av.
McKay Edward, 65 Walter av.
McKay Henry C. 18 Homer st.
McKendry William J. Craig pl.

NAMES AND RESIDENCES.

McKenna Alfred S. 104 Franklin st.
McKenna Joseph F. 51 Kent st.
McKenna Louis, 101 Franklin st.
McKenna Michael, 26 Winthrop pl.
McKenna Patrick, 26 Winthrop pl.
McKenna Robert J. Craig pl.
McKenna Thomas, 26 Winthrop pl.
McKenney James B. 5 Franklin ct.
McKenney Joseph, 5 Franklin ct.
McKenzie ———, 386 Hammond st.
McKenzie Donald, Woodland rd.
McKenzie Henry A. 14 Harvard pl.
McKenzie John, Woodland rd.
McKenzie Sweeney, 18 School st.
McKenzie William, 80 Chestnut st.
McKenzie William, 7 Thayer pl.
McKey Arthur W. 22 Stearns rd.
McKinnan Samuel, 30 Juniper st.
McKinnon Hugh, Country Club.
McKinnon Hugh, 69 Prospect st.
McKinnon John, 233 Boylston st.
McKinnon John F. Country Club.
McKinnon Neal, 93 Prospect st.
McKissock Allan, 48 Devon rd.
McLaren George A. 105 Franklin st.
McLaughlin John J. 229 Pond av.
McLaughlin Thomas F. 229 Pond av.
McLaughlin Thomas P. 229 Pond av.
McLaughlin Thomas P. 55 Walter av.
McLean Neil, 135 Brook st.
McLean Patrick, 59 Villa lane.
McLellan James G. 305 Boylston st.
McLellan William, Reservoir lane.
McLeod Daniel M. 17 Cameron st.
McLeod Donald 161 Harvard st.
McLeod Frank R. 11 Cameron st.
McLeod H. R. South st.
McLeod Peter, Warren st.
McMahan Frank, Villa lane.
McMahan Frank P. 116 Chestnut st.
McMahan John F. 10 Kendall pl.
McMahon Martin, 49 Walter av.
McMahon Thomas, 103 Walnut st.
McMahon William H.108 Brookline av.
McMahon William J. 11 Roberts st.
McManus Edward, 63 Washington st.
McManus Edward, Goddard av.
McManus John, 50 Villa lane.
McManus John, 26 Aspinwall av.
McManus Karen, 19 Emerald st.
McManus Michael J. 52 Walter av.
McManus Thomas F. 774 Boylston st.
McMillen Angus A. 70 Chestnut st.
McMullen Patrick, 111 Davis av.
McMullen William J. 5 Tabor pl.
McMurray James, 50 Walter av.
McNally William C. 26a White pl.
McNamara ——, 386 Hammond st.
McNamara Daniel, 193 Cypress st.

NAMES AND RESIDENCES.

McNamara Daniel F. 26 Pearl st.
McNamara Daniel G. 126 Cypress st.
McNamara Daniel J. Houlihan av.
McNamara John, 6 Morss av.
McNamara Martin, 46 Walter av.
McNamara Matthew J. 46 Walter av.
McNamara Patrick, 109 Boylston st.
McNamara Patrick,64 Chestnut Hill av.
McNamara Patrick F. 300 Boylston st.
McNamara Thomas L. Houlihan av.
McNamara Thomas P. 62 Chestnut Hill av.
McNeil Peter, 20 Roberts st.
McNeil William A. 6 Boylston pl.
McNeilly David, 13 Perry st.
McNeilly Frank J. 27 Babcock st.
McNeilly Joseph, 31 Boylston pl.
McNeilly Matthew, 125 Brook st.
McNeilly Samuel, 1546 Beacon st.
McNeilly Samuel J. 390 Hammond st.
McNeilly Scott, 1566 Beacon st.
McNeven Neil, 3 High-st. pl.
McNichols John, 173 Pond av.
McNulty James, 22 Oakland rd.
McNulty John, 102 Brookline av.
McPhail Colin, Whitney st.
McPhail John, Ackers av.
McPhee Daniel, 17 Roberts st.
McPhee Donald, 300 Hammond st.
McPhee Donald A. Boylston st.
McPherson J. 2 Harvard sq.
McPherson John, 328 Washington st.
McQueeney Patrick, 60 Villa lane.
McTernan Myles H. 120 Brook st.
McTiernan Frank, 35 Juniper st.
McTigue John W. 179 High st.
McVicar Alexander, 7 Harvard sq.

Nadel Louis, 298 Washington st.
Nagle Luke T. 129 Walnut st.
Nahrung Charles L.102 Washington st.
Nash Fred R. 544 Heath st.
Nason Willie E. 348 Washington st.
Naun George W. 276 Cypress st.
Neale Charles, Avon st. & Goddard av.
Neary Michael, 26 Emerald st.
Neilly William C. 22 Linden pl.
Ness James H. 153 Cypress st.
Nestor John, Country Club.
Neurenberg Fred, 34 Gibbs st.
Newcomb Charles E. 93 Prospect st.
Newcomb George L. 39 School st.
Newcomb George R. S. 39 School st.
Newman Fred H. 345 Boylston st.
Newman Patrick H. 345 Boylston st.
Newman William J. 345 Boylston st.
Neyle John, 43 Walter av.
Nichols Charles, 1223 Beacon st.
Nichols Robert P. 15 Philbrick rd.

NAMES AND RESIDENCES.

Nickerson John F. 23 Aspinwall av.
Nickerson Kenneth, 73 Sewall av.
Nickerson Selden H. 15 Aspinwall av.
Nicol Andrew, Houlihan av.
Nielson Mats E. 270 Cypress st.
Nixon Edward, Country Club.
Nolan John, 37 Gorham av.
Nolan John F. 37 Gorham av.
Nolan Matthew J. 37 Gorham av.
Nolan Michael, 39 Perry st.
Nolan Michael, 33 Brookline av.
Noonan Joseph J. 16 Emerald st.
Norcross Castelly O. 209 Wash'n st.
Nordell Philip A. 29 Thayer st.
Norris Daniel V. 203 High st.
Norris Edward C. 40 Perry st.
Norris Michael T. 108 Brookline av.
Norris Patrick, 74a Pearl st.
Norris Thomas, 74a Pearl st.
Norris William F. 22 Winthrop rd.
Norris William F. 74a Pearl st.
North S. N. D. 15 Edgehill rd.
Northway Alexander, 96 Chestnut st.
Norton Anson B. 15 Linden st.
Norton Augustus T. 27 Devon st.
Norton James, 8 Juniper st.
Norton John F 102 Washington st.
Norton Karen, 32 Flora st.
Norton Patrick. 7 Ridgeway st.
Norton William, 8 Juniper st.
Norton William, 35 Juniper st.
Nowell William, Sal'bury & Will'n rds.
Nourse Leland D. 1647 Beacon st.
Nourse Winfield L. 1647 Beacon st.
Noyes Claudius A. 82 Babcock st.
Nyhen Bartholomew P. 94 Brookl. av.
Nyhen Daniel, 1 Linden st.
Nyhen Dennis, 17 Flora st.
Nyhen Dennis, 196 Washington st.
Nyhen George S. 58 Brook st.
Nyhen J. Albert C. 58 Brook st.
Nyhen Thomas F. 1 Linden st.
Nylander Lars, 147 Kent st.

Oakley George B. 548 Heath st.
Obby Eric, 1043 Beacon st.
Oberacher Fred J. 12 Perry st.
O'Brien Charles, 26 Still st.
O'Brien Daniel, 3 High-st. pl.
O'Brien Edward, Avon st.
O'Brien Edward, 31 Hurd rd.
O'Brien John, Houlihan av.
O'Brien John, 101 Summit av.
O'Brien John J. Elm pl.
O'Brien John J. 35 Flora st.
O'Brien Martin, 12 Juniper st.
O'Brien Martin J. 10 Juniper st.
O'Brien Michael, 1710 Beacon st.
O'Brien Michael A. 1 Elm pl.

NAMES AND RESIDENCES.

O'Brien Patrick, 34 Juniper st.
O'Brien Peter, 12 Kerrigan pl.
O'Brien Stephen J. 34 Station st.
O'Brien William, 11 Leverett st.
O'Brion Albert G. 21 Harvard av.
Ochiltree Andrew, 20 High st.
O'Connell Daniel C. 176 High street.
O'Connell James F. 170 High st.
O'Connell Jeremiah, 9 Kerrigan pl.
O'Connell John, 16 Roberts st.
O'Connell John, 215 Pond av.
O'Connell William W. 4 Flora st.
O'Connor Dennis, Fay pl.
O'Connor John H. 39 Perry st.
O'Connor John M. Fay pl.
O'Connor Patrick J. 28 Walter av.
O'Connor William, 41 Juniper st.
O'Day Dennis, 11 Walnut st.
O'Day Joseph P. 11 Walnut st.
O'Day Michael E. 217 Cypress st.
O'Day Patrick H. 10 Morss av.
O'Day Thomas, 11 Washington st.
O'Day Thomas G. 11 Walnut st.
Odlin John W. 118 Davis av.
O'Donnell John, Warren st.
O'Hara John, 24 Villa lane.
O'Hara Thomas, 37 Cameron st.
O'Hare James, 215 Pond av.
O'Hare John F. 70 Chestnut Hill av.
O'Hare Joseph F. 19 Perry st.
O'Hare Martin J. 14 Kerrigan pl.
O'Hearn John, 789 Boylston st.
O'Hearn William J. 298 Boylston st.
O'Keefe Benjamin, 20 Flora st.
Oldfield Murray, 92 Marion st.
O'Leary Michael J. 129 Brook st.
O'Leary Timothy J. 129 Brook st.
Oliver Harry, 316 Boylston st.
O'Loughlin Joseph P. 54 Cypress st.
Olsen Adolph, 16 Davis av.
Olson John, 93 Prospect st.
O'Neil Daniel, 12 Morss av.
O'Neil David, 23 Roberts st.
O'Neil Hugh, 18 Juniper st.
O'Neil Hugh J. 253 Boylston st.
O'Neil James, 23 Roberts st.
O'Neil John, 253 Boylston st.
O'Neil John, 48 Pearl st.
O'Neil John 2d, 65 Franklin st.
O'Neil John T. 65 Franklin st
O'Neil Michael F. 65 Franklin st.
O'Neil Michael J. 175 High st.
O'Neil Patrick, 7 Boylston st.
O'Neil Patrick, 28 Flora st.
O'Neil Philip J. 31 Boylston pl.
O'Neil Thomas, 35 Flora st.
O'Neil Thomas H. 253 Boylston st.
O'Neil Thomas H. 18 Roberts st.
Orcutt Mears, 282 Washington st.

NAMES AND RESIDENCES.

O'Reiley Michael J. 276 Cypress st.
O'Reilley Luke, 25 Walter av.
O'Reilly Patrick, 110 Franklin st.
Orlinski Martin, Newton st.
Ormond James F. 26 Beals st.
Osborne William, Country Club.
Osborne William F. 201 High st.
Osgood George, 107 University rd.
O'Shea Edward C. 248 Chestn't Hill av.
Otis Amos, 107 Griggs rd.
Otis George, 107 Griggs rd.
Otis James, 107 Griggs rd.
Ouimet Evereste, Warren st.
Outram Fred, 10 Homer st.
Owens James 20 Walter av.
Owens Joseph E. 48 Brook st.

Page B. V. 147 Thorndike st.
Page George H. 85 Toxteth st.
Paige Albert S. 24 Searle av.
Paige Sam K. 176 High st.
Paige Walter W. 24 Searle av.
Paine George H. 28 Emerson st.
Palmer F. C. D. 5 Park vale.
Papouleas William J. 286 Wash'n st.
Parker Austin H. 46 Vernon st.
Parker Carl R. 13 Linden st.
Parker Edwin L. 30 Osborne rd.
Parker Frank E. 30 Osborne rd.
Parker Howard W. 1804 Beacon st.
Parker William C. St. Mary's ct.
Parker William D. 30 Osborne rd.
Parker William H. 40 Perry st.
Parks John 267 Boylston st.
Patch Henry A. 25 Kilsyth rd.
Patch Theodore B. 25 Kilsyth rd.
Patterson Charles W. 140 Naples rd.
Patterson Robert, 358 Washington st.
Patterson Samuel, 25 Aspinwall av.
Patterson William A. 3 Tabor pl.
Patterson William J. 60 Aspinwall av.
Paul Emil, 182 Naples rd.
Paul N. Clifford, 70 Perry st.
Payne A. W. Hotel Beaconsfield.
Payne Humphrey, 1089 Beacon st.
Payson Charles C. 187 Mountfort st.
Pearce John T. 57 Addington rd.
Pearson Otto. 63 Brookline av.
Pearson Winslow S. 115 Walnut st.
Pease Albion P. 11 Harris st.
Peck Frank, 1 Washburn ter.
Peebles Wilson D 64 Brook st.
Peirce John G. 715 Washington st.
Pelkunis Martin, Newton street.
Pellis Thomas, 25 Morss av.
Pelton Ernest M. 39 Walter av.
Pembroke J. H. Country Club.
Pender Frank, 4 Kerrigan pl.
Pendergast Patrick, 128 Boylston st.

NAMES AND RESIDENCES.

Pennell Dwight, 1834 Beacon st.
Perkins Carroll L. 4 Park st.
Perkins H. H. G. South st.
Perkins Harvey, 82 Sewall av.
Perkins Herbert O. 129 Centre st.
Perrin Usip, 48 Kendall st.
Perry Arthur jr. 112 Lancaster ter.
Perry Charles A. 10 Sewall av.
Perry Edward K. 96 Harvard av.
Perry Francis Johnson, 4 Perry st.
Perry Henry H. 112 Lancaster ter.
Perry Joseph A. 44 Atherton rd.
Perry Leslie D. 14 Milton rd.
Perry Millard F. 14 Milton rd.
Perry Warren E. 18 High st.
Perry Wellington D. 96 Chestnut st.
Perry William, 236 Cypress st.
Peters Absalom P. 16 Henry st.
Petersen Olaf, 34 Park st.
Peterson ——, 209 Washington st.
Peterson Ernest E. 808 Washington st.
Phelan James A. 234 Cypress st.
Phillips Daniel A. 83 Harvard st.
Phillips Daniel C. 25 Aspinwall av.
Phillips Frank W. 209 Washington st.
Phillips Irad F. 22 Homer st.
Phillips James J. 209 Washington st.
Phillips John A. 231 Washington st.
Phillips Michael, 39 Juniper st.
Phillips Purvis R. 22 Perry st.
Phillips Samuel R. 42 Brook st.
Phillips Thomas, 15 Aspinwall av.
Phillips Wesley, 50 Linden pl.
Phillips William, 27 Hurd rd.
Phinney Leslie P. Richmond Court.
Phipps William, 5 Walnut st.
Pickens Adoniram J. 15 Davis av.
Pickersgill William C. 79 Brook st.
Pickett Edwin S. 28 Winslow rd.
Pickett Maurice J. 6 Roberts st.
Pierce Frederick A. 3 Harvard av.
Pierce Joseph C. 11 Harvard st.
Pierce Joseph P. 1589 Beacon st.
Pike Frederick, 41 Naples rd.
Pingree George S. 10 Park st.
Pinner David, 19 Roberts st.
Pinner Henry F. 156 Chestnut st.
Piper George W. 62 Chestnut st.
Piper Joseph P. 21 Naples rd.
Pitman Ernest L. 13 Linden st.
Pitt Abraham, Newton st.
Pitts George, 14 Milton rd.
Plaisted Edgar E. 769 Boylston st.
Plant Stephen C. Edwin st.
Plunckett John, Country Club.
Poe-Palmer Richard, 50 Cypress pl.
Pollard D. Frederick, 13 Linden st.
Pond Arthur M. 54 Kent st.
Ponds Alexander, 32 Stedman st.

NAMES AND RESIDENCES.

Pons Charles A. 348 Washington st.
Pons Frank T. 6 Flora st.
Pope Samuel D. 1013 Beacon st.
Porter Fred I. 311 Boylston st.
Potter Earle R. 67 Winchester st.
Potter Willard L. 222 Washington st.
Power Robert, 4 Tabor pl.
Powers H. Hale, 31 Linden pl.
Powers James J. 205 Boylston st.
Pratt Aaron, 12 Linden st.
Pratt Herbert J. 162 Naples rd.
Preble W. E. 3 Harvard av.
Pree George W. 16 Greenough st.
Pree Robert B. 18 Homer st.
Prendergast Anthony, 12 White pl.
Prentiss Junius P. 233 Harvard st.
Prescott Benjamin F. 16 Greenough st.
Prescott Edward, Heath st.
Preston George W. 173 Davis av.
Price John, 3 Flora st.
Price Samuel, 771 Boylston st.
Priestly David, 286 Washington st.
Priestly John, 14 Harvard pl.
Prince A. S. Sewall av.
Prince George, Heath st.
Proctor Charles M. 93 Perry st.
Proctor E. Frank, 8 Bowker st.
Proctor Frank H. 93 Perry st.
Proctor George, Warren st.
Punchard Thomas, 14 Keiffer rd.
Purdy Orville N. 338 Tappan st.
Purington Frank H. 15 Naples rd.
Purves Rufus M. 16 Williams st.

Quigley Joseph B. 8 Boylston pl.
Quigley William A. 46 Babcock st.
Quimby Thomas C. Hammond st.
Quimby Thomas F. Hammond st.
Quinlan Daniel, 48 Park st.
Quinlan George F. 137 Walnut st.
Quinlan James J. 21 Morss av.
Quinlan John V. 52 High st.
Quinlan Joseph J. 137 Walnut st.
Quinlan T. Arthur, 52 High st.
Quinlan Theodore J. 52 High st.
Quinlan Thomas, 137 Walnut st.
Quinlan William L. 137 Walnut st.
Quinn Francis J. 108 Harvard st.
Quinn Francis S. 1 Tabor pl.
Quinn John, 258 Cypress st.

Rafferty Thomas, 26 Still st.
Raftery John, 778 Boylston st.
Raftery Michael J. 771 Boylston st.
Rand M. Woodbury, 180 Clark rd.
Randell George M. 6 Beals st.
Rappell George F. 99 Boylston st.
Rasmassan John C. 3 St Mary's st.
Ray J. Everett, 6 Kendall pl.

NAMES AND RESIDENCES.

Ray John R. 6 Kendall pl.
Raymond Emmons, Regent circle.
Rayner Stephen, 172 Harvard st.
Read Charles F. 14 Elm st.
Reagan Morris, 22 Emerald st.
Reardon James I. 65 Pearl st.
Reardon Patrick, 1501 Beacon st.
Reardon William, 65 Pearl st.
Reardon William J. 19 Emerald st.
Redden Emerson, 16 Harvard pl.
Reed John H. 195 Cypress st.
Reed John J. Goddard av.
Reed Peter, Goddard av.
Regan James F. Hammond st.
Regan John, 28 Boylston st.
Regan Patrick, 33 Villa lane.
Reilley Edward, 47 Walter av.
Reilley Michael, 47 Walter av.
Reycroft Joseph, 61 Franklin st.
Reynolds Alfred O 31 Kent st.
Reynolds John, 9 School st.
Rhea C. B. 265 Pond av.
Rhell Fred P. 9 Hurd rd.
Rhodes William R. 227 Cypress st.
Rhynd Robert A. 156 Chestnnt st.
Rhynd Walter A. 156 Chestnut st.
Rice Austin R. 180 Clark rd.
Rice Henry H. Reservoir lane.
Rice Lepine H. Wellington ter.
Rice William M. 1761 Beacon st.
Rich Chester F. 185 Davis av.
Rich George S. 185 Davis av.
Rich Leslie G. 185 Davis av.
Rich Simon A. 83 Brook st.
Rich William B. 37 Perry st.
Richards Edward F. 12 Juniper st.
Richards Frank W. 231 Babcock st.
Richards Harold, 55 Vernon st.
Richards Lewis L. 1347 Beacon st.
Richards William S. 299 Boylston st.
Richardson Alva L. 263 Pond av.
Richardson Charles E. 6 Stedman st.
Richardson Edward B. 83 Francis st.
Richardson George C. 1206 Boyls'n st.
Richardson J. Sherman 98 Cypress st.
Richardson James, 39 Linden pl.
Richardson Joseph H. 32 Linden st.
Richardson Lowell C. 66 Toxteth st.
Richardson Robert J. 39 Linden pl.
Richey Robert S. 384 Harvard st.
Richmond Winthrop C. 67 Winthr'p rd.
Riddell Charles, Davis ct.
Riley——, 217 Washington st.
Riley James, 100 Brookline av.
Riley James, Houlihan av.
Riley John A. 16 Winslow rd.
Riley Joseph, 100 Brookline av.
Riley Patrick, 46 Flora st.
Riley Patrick, 38 Juniper st.

NAMES AND RESIDENCES.

Riley Thomas J. 38 Juniper st.
Riley William F. 114 Brook st.
Rippey Atwood, 86 Powell st.
Rissland Karl, 41 Harvard st.
Ritchie Andrew E. 268 Walnut st.
Ritchie John, Heath st.
Ritchie John, 268 Walnut st.
Roach John J. 79 Brookline av.
Roach Thomas, 86 Pearl st.
Robart Edwin A. 1 Holden st.
Robart Henry W. 1 Holden st.
Robbins Edward, 1533 Beacon st.
Roberts George W. 1855 Beacon st.
Roberts Raymond, 21 Kent sq.
Roberts Vincent P. 21 Kent sq.
Robertson Alexander, Warren st.
Robertson William A. 27 Hurd rd.
Robertson William S. 215 Cypress st.
Robeson Andrew jr. 469 Walnut st.
Robeson Rodman, 469 Walnut st.
Robichaud Armand, 271 Boylston st.
Robinson Arthur S. 209 Wash'n st.
Robinson Austin L. 30 Perry st.
Robinson George E. 609 Wash'n st.
Robinson Henry H. 14 Marion st.
Robinson John A. Boylston st.
Robinson Orton B. 609 Washington st.
Rogers Charles H. 54 Kent st.
Rogers George, 44 High st.
Rogers George I. 28 Emerson st.
Rogers Isaac W. 28 Emerson st.
Rogers R. D. 83 Harvard st.
Rogers Robert K. 35 Gardner rd.
Rogers Samuel, 182 Washington st.
Rohan John D. 193 Clark rd.
Rohan John H. 193 Clark rd.
Rohan Joseph P 193 Clark rd.
Rohan Patrick, Houlihan av.
Roland Edward, Country Club.
Rollins Daniel A. 106 Marion st.
Ronimus Arthur D. 156 Babcock st.
Rooney Patrick, 18 Roberts st.
Rooney Thomas, 1032 Beacon st.
Rorabaugh Clyde A. Pond av.
Rose Frank A. 37 White pl.
Rose Frank G. 60 Villa lane.
Rosenbush Solomon, 135 Thorndike st.
Ross Daniel L. 16 High st.
Ross Edward A. 27 Hurd rd.
Ross George, 139 Brook st.
Ross Harvey D. 11 Harvard pl.
Ross Henry A. 29 School st.
Ross Isador, 46 Flora st.
Ross John, 129 Washington st.
Ross José, 44 Pearl st.
Ross Thomas W. Devon rd.
Rote John G. 79 Stearns rd.
Rothwell James M. 69 Longwood av.
Rourke Frank H. 38 Walter av.

NAMES AND RESIDENCES.	NAMES AND RESIDENCES.
Rourke John P. 38 Walter av.	Savage John, Warren st.
Rourke Thomas, 792 Boylston st.	Savage John W. 354 Washington st.
Rourke Thomas, 71 Boylston st.	Sawtelle George L. 124 Chestnut st.
Rowan Patrick, Davis ct.	Sawyer Richard W. 98 Cypress st.
Rowe Edward P. 328 Washington st.	Scanlan James, 129 Washington st.
Rowe Henry P. 115 Walnut st.	Scanlan William, 160 Chestnut st.
Rowley Charles F. 80 Mason ter.	Scheurem John J. 695 Heath st.
Rowley John C. 80 Mason ter.	Schmelzer Anthony C. 85 Francis st.
Royce Harley E. 209 Washington st.	Schneekloth Gustave, 349 Boylston st.
Rozon Louis, 31 Station st.	Schneider Frank, Newton st.
Ruff Emile, 791 Washington st.	Schneider John, 31 Cameron st.
Ruff Joseph, 791 Washington st.	Schneider William, 183 High st.
Ruhl William T. 82 Buckminster rd.	Schroeder George, 661 Washington st.
Russ John, Goddard av.	Scott Frank, Country Club.
Russell Alexander, Heath st.	Scott Frank L 116 Chestnut st.
Russell Charles E. Country Club.	Scott James, 9 Hart st.
Russell Charles H. 85 Summit av.	Scott Thomas C. 35a Harvard st.
Russell John J. 31 Station st.	Scripture Almon E 17 Naples rd.
Russell Michael J. 283 Pond av.	Scripture Ralph E. 17 Naples rd.
Russell Richard W. H. 11 Leverett st.	Scruton Edward H. 49 Kent st.
Russell Thomas F. 31 Station st.	Scully Patrick, 17 Morss av.
Rutherford Henry A. 33 Brook st.	Sears Elisha B. 23 Abbottsford rd.
Rutherford John H. 18 High st.	Sears Nathan F. 44 Winslow rd.
Rutledge Michael, 74 Brookline av.	Sears Stephen F. 91 Prospect st.
Rutledge Patrick J. 74 Brookline av.	Seaver Robert C. 76 Longwood av.
Ryan Daniel, 81 Pearl st.	Seeley William, 129 Washington st.
Ryan Daniel J. 4 Pearl st.	Seery Kieran, 52 Walter av.
Ryan James, Kendall pl.	Seits Joseph, 166 Chestnut st.
Ryan John, Clyde st.	Seldner Lippman, 22 Beals st.
Ryan John, 92 Brook st.	Selliger Robert, 316 Boylston st.
Ryan John, 129 Washington st.	Semple James, 105 Harvard st.
Ryan John H. 97 Pearl st.	Serafino Eustachio, 44 Pearl st.
Ryan John J. 95 Pearl st.	Sevrance Ernest, 6 Perry st.
Ryan Michael D. 92 Brook st.	Sewall Abner, 1691 Beacon st.
Ryan Patrick J. 95 Pearl st.	Sewall Alfred P. 19 Searle av.
Ryan Stephen, 10 Juniper st.	Seymour Charles J. 14 Linden st.
Ryan Stephen L. 59 Villa lane.	Shailer Harold R. 78 Dean rd.
Ryan Thomas, Clyde st.	Shally Patrick, Houlihan av.
Ryan Thomas A. 59 Villa lane.	Shannon Francis C. 227 Pond av.
Ryan Thomas F. 95 Pearl st.	Sharman Richard, 128 Cypress st.
Ryan Thomas F. 97 Pearl st.	Sharp Albert R. 629 Washington st.
Ryan Thomas H. 106 Franklin st.	Sharp Carl B. 24 Elm st.
Ryan Timothy J. 95 Pearl st.	Sharp Edward jr. 629 Washington st.
Ryan William J. 59 Villa lane.	Shaughnessy Michael, 61 Brookline av.
	Shaughnessy William, 25 Villa lane.
Sabine William, 30 Irving st.	Shaw James F. 71a Prospect st.
Saint Thomas E. 77 Walnut st.	Shaw Walter, 4 Perry st.
Sakamoto Masaharn, 26 Brook st.	Shea Michael B. 20 Flora st.
Salmon George J. 9 Walnut st.	Shea Peter, Goddard av.
Sanborn Alfred G. 57 School st,	Shea Thomas, Warren st.
Sanborn George P. 57 School st.	Shearman Joseph W. 131 Westbourne ter.
Sanders Charles J. 89 Chestnut st.	Shedd Richard L. 11 Hurd rd.
Sanford John T. 68 Pearl st.	Sheehan Francis T. 49 White pl.
Sanger Eugene, 17 Park vale.	Sheehan Frank, 86 Chestnut st.
Santos Jose E. Houlihan av.	Sheehan John, 48 Washington st.
Sargent Andrew R. Warren st.	Sheehan John P. 4 Linden pl.
Sargent Charles S. jr. Warren st.	Sheehan Robert T 48 Washington st.
Sarsfield William P. Goddard av.	Sheehan Thomas B. 19 Cameron st.
Saunders Joseph H. 217 Harvard st.	

NAMES AND RESIDENCES.

Sheehan Timothy, 221 Freeman st.
Sheehan William E. 48 Washington st.
Sheehan William F. 48 Washington st.
Shepard Lindsley H. 48 Harvard av.
Shepard Otis N. 20 Clark rd.
Shepard Ralph A. 20 Clark rd.
Shepherd Allan L. 13 Linden st.
Sheridan Philip H. Craig pl.
Sherrill Edgar B. 83 Longwood av.
Sherrill Everett E. 83 Longwood av.
Sherrill Miles S. 83 Longwood av.
Sherry Patrick, 129 Washington st.
Shewell Thomas R. 166 Tappan st.
Shields James, 220 Freeman st.
Shields Matthew, 537 Washington st.
Shields Timothy, Country Club.
Shillady James, 31 Hurd rd.
Shillady Robert A. 31 Hurd rd.
Shillady William J. 31 Hurd rd.
Shimers Arthur J. 83 Harvard st.
Shimers James, 83 Harvard st.
Shine Michael J. 216 Freeman st.
Shine Patrick, 216 Freeman st.
Shoobridge Frederick, 497 Heath st.
Shute Augustus B. 30 Brook st.
Sigalos John, 58 Linden pl.
Silsbee Walter E. 112 Davis av.
Silva Antonio, 4 Kerrigan pl.
Simmons George, 12 Keiffer rd.
Simpson Edward, 52 Brook st.
Sims William, 20 Roberts st.
Sinclair John, 77 Prospect st.
Sing Charlie, 286 Washington st.
Sing Lee, 136 Washington st.
Sing Wah, 118 Cypress st.
Singleton James C. 7 High-st pl.
Skelton John jr. 104 Westbourne ter.
Skelton Walter, 1396 Beacon st.
Skillen Joseph V. 34 Bowker st.
Skilton S. Henry jr. 1014 Beacon st.
Skinner John F 48 Kent st.
Slattery John, Washington st.
Slattery Patrick, Washington st.
Sleeper Herbert A. 1 Park vale.
Sleeper James A. 1 Park vale.
Sliney John, 177 Davis av.
Small Charles S. Beacon st. cor. Harvard st.
Small Frank E. 112 Davis av.
Small Frederic L. 17 Park vale.
Smiley J. Ernest, 14 Linden st.
Smith Alfred, 41 School st.
Smith Alfred L. 50 Cameron st.
Smith Arthur, 37a Harvard st.
Smith Arthur, 37 Linden pl.
Smith Asa F. 71 Gorham av.
Smith Charles, 5 Kendall pl.
Smith Charles F. 1126 Commonw'th av.
Smith Charles W. 89 Aspinwall av.

NAMES AND RESIDENCES.

Smith Edward F. 92 Chestnut st.
Smith Ernest H. W. 175 High st.
Smith Frederick J. 34 Webster st.
Smith George Henry, 9 Walnut st.
Smith Harry E. 31 Station st.
Smith Henry, 9 Walnut st.
Smith Henry C. 5 Davis av.
Smith Henry J. 34 Webster st.
Smith Henry W. 16 Henry st.
Smith John L. 450 Washington st.
Smith Joseph A. 214 Freeman st.
Smith LeRoy, 54 Kent st.
Smith Lloyd J. 48 Kendall st.
Smith Lyon 1547 Beacon st.
Smith Martin, 190 Washington st.
Smith Milton H. 59 Addington rd.
Smith Perley L. 354 Washington st.
Smith Philip, 747 Washington st.
Smith Robert, 165 Ivy st.
Smith Robert W. 11 Hurd rd.
Smith Terrence, 13 Harvard st.
Smith Thomas Dickson, 54 Naples rd.
Smith Thomas F. 11 Hurd rd.
Smith Walter L. Cottage st.
Smith William, 141 Summit av.
Smith William, 18 Tabor pl.
Smith William A. 8 Boylston pl.
Snider William, 303 Harvard st.
Snow E. T. 28 John st.
Snow Homer V. 1661 Beacon st.
Snow William L. 1575 Beacon st.
Snow William M. 87 Gardner rd.
Solan Michael, 105 Boylston st.
Somers Lawrence D. 134 Salisbury rd.
Soule Harry W. 40 Coolidge st.
Souther John B. 29 Vernon st.
Southwick Walston B. 48 Kent st.
Souza Manuel, Davis ct.
Spafford Isaac B. jr. 11 Gorham av.
Spalding William L. 44 Longwood av.
Sparks Thomas W. 5 Holden st.
Spencer Arthur W. 75 Prospect st.
Spencer Fred E. 306 Washington st.
Spiegel Alfred, 54 Beals st.
Spiers James, 763 Boylston st.
Spiers Robert, 115 Boylston st.
Spofford John F. 30 Upland rd.
Spooner Brainard D. 18 Stearns rd.
Spring James W. 64 Brington rd.
Stack J. Otto, 23 Babcock st.
Stack John, 261 Boylston st.
Stafany John, 30 Perry st.
Stanfield Robert J. 5 Davis av.
Stanford William J. 37a Harvard st.
Staples W. H. 173 Gardner rd.
Stapleton Tobias, 105 Gardner rd.
Stark Charles, 120 Boylston st.
Starks William A. 1020 Beacon st.
Steele Alfred B. 655 Washington st.

NAMES AND RESIDENCES.	NAMES AND RESIDENCES.
Steele Asa, Wolcott rd.	Sullivan James, 227 Pond av.
Steeves Wilfred L. 2 Harvard st.	Sullivan Jeremiah, 14 Hart st.
Stephenson Ralph, 1661 Beacon st.	Sullivan Jeremiah J. 229 Pond av.
Stern Arthur C. 1589 Beacon st.	Sullivan John, 94 Brookline av.
Stevens Charles E. 39 Columbia st.	Sullivan John, 21 Morss av.
Stevens Charles H. 185 Davis av.	Sullivan John, 51 Walter av.
Stevens Frank W. 81 Pearl st.	Sullivan John F. 19 Washington st.
Stevens Harold B. 185 Davis av.	Sullivan John F. 32 Brook st.
Stevens Leo C. 120 Franklin st.	Sullivan John J. 66 Chestnut st.
Stevens William, 12 Kent st.	Sullivan John J. 38 White pl.
Stevenson Matthew, 83 Harvard st.	Sullivan John J. 14 Morss av.
Stevenson Nath'l H. 22 Columbia st.	Sullivan John J. 47 Walter av.
Steverman Benjamin J. 17 Bowker st.	Sullivan Martin, Clyde st.
Steverman Clement C. 17 Bowker st.	Sullivan Michael, 55 Boylston st.
Steverman Joseph J. 17 Bowker st.	Sullivan Mortimer jr. 7 Kendall pl.
Stewart Calvin, 89 Rawson rd.	Sullivan Patrick, 14 Hart st.
Stewart Cornelius A. 270 Cypress st.	Sullivan Patrick, 29 Morss av.
Stewart John, 4 Monmouth st.	Sullivan, Patrick, 229 Pond av.
Stewart John A. 237 Washington st.	Sullivan Peter, 3 High-st. pl.
Stewart John A. jr 237 Wash'n st.	Sullivan Thomas E. 3 Kendall pl.
Stewart Samuel, 22 Perry st.	Sullivan Thomas F. 38 White pl.
Stickney Horace W. 1855 Beacon st.	Sullivan William F. 32 Brook st.
Stickney William H. 1855 Beacon st.	Summers Ernest, 154 Naples rd.
Stickney William W. 1470 Beacon st.	Summers James W. 101 Brookline av.
Stillings Henry E. 18 Davis av.	Sutherland Alexander, 26 White pl.
Stillman Benj. M. 88 University rd.	Swallow Proctor, 12 White pl.
Stitt Albert H. 16 White pl.	Swan Clifford M. 91 Babcock st.
Stitt George E. 16 White pl.	Swan Thomas, 246 Cypress st.
Stitt William H. 328 Washington st.	Swan William, 27 Irving st.
St. John Henry, 1702 Beacon st.	Sweeney Daniel, 12 White pl.
Stoops Thomas J. Heath st.	Sweeney John T. 41 Juniper st.
Storrs Harry R. 130 Aspinwall av.	Sweeney Thomas, 97 Pearl st.
Strain Frank J. 166 Chestnut st.	Sweeney William, 23 Aspinwall av.
Strain William, 12 Winthrop pl.	Sweeney William J. Buckminster rd.
Stranahan Andrew, 209 Washington st.	Sylvester Herbert R. 471 Wash'n st.
Stranahan Joseph, 209 Washington st.	
Strandburg Albin, 26 Upland rd.	Taffe Edward L. 39 Kent st.
Street Alfred W. S. 133 Cypress st.	Taft William K. 225 High st.
Street Gerald E. 133 Cypress st.	Taggart James, 14 Milton rd.
Street Harold J. A. 363 Boylston st.	Talcott R. H. L. 33 Summit av.
Street J. C. 363 Boylston st.	Tame James H. Cottage st.
Strickland Sidney T. Hedge rd.	Tanner Michael, 28 Flora st.
Stuart James, Clyde st.	Tarrant George T. 11 Boylston pl.
Stumbles James, 122 Brook st.	Tarrant John, 11 Boylston pl.
Sturgeon Thomas, 1485 Beacon st.	Tatton Jasper M. 53 Walter av.
Sturgis Arthur, 80 School st.	Tay William M. 11 Linden pl.
Suckshevis Peter, Newton st.	Taylor Frank E. 21 Coolidge st.
Sughrue Dennis, 52 Rawson rd.	Taylor Frederick B. 294 Walnut st.
Sullivan Cornelius, 33 Juniper st.	Taylor George, 302 Walnut st.
Sullivan Daniel H. 229 High st.	Taylor John, 1339 Beacon st.
Sullivan Dennis, 95 Pearl st.	Taylor Thomas, 60 Villa lane.
Sullivan Dennis, 25 Villa lane.	Taylor Walter F. Edwin st.
Sullivan Edward J. 6 Cameron st.	Temple William, 803 Boylston st.
Sullivan Eugene, 57 Aspinwall av.	Tenney Nathaniel L. 1470 Beacon st.
Sullivan Eugene, 14 Hart St.	Tenney Walter H. jr. 16 Stetson st.
Sullivan Eugene jr. 14 Hart st.	Tenney Winthrop P. 16 Stetson st.
Sullivan Florance, 25 Emerald st.	Tens Oreon, South st.
Sullivan Frank T. 57 Aspinwall av.	Tent George E 2 Cypress apts.
Sullivan James, 28 Pearl st.	Terzian Harry, 93 Harvard st.

NAMES AND RESIDENCES.

Thatcher William, Warren st.
Thielscher Ernest H. 40 Brook st.
Thomas John P. 17 Thayer pl.
Thomas Patrick M. 17 Thayer pl.
Thomas Paul F. 1016 Beacon st.
Thompson Bismarck, 390 Hammond st.
Thompson Clarence L. 62 Greenough st.
Thompson Edward, 1160 Boylston st.
Thompson Edmund E. 94 Brook st.
Thompson Edmund F. 323 Boylston st.
Thompson Fred, 9 Craig pl.
Thompson George W. 13 Perry st.
Thompson Harold, 124 Winthrop rd.
Thompson James G. 12 Linden st.
Thompson John Clinton, 9 Park vale.
Thompson John G. 13 Perry st.
Thompson Robert A. 147 Brook st.
Thompson Thomas F. 16 Linden pl.
Thulin Carl, 19 Perry st.
Thurgood William A. 363 Boylston st.
Thwing C. H. 219 Harvard st.
Tiernan Patrick, 29 Juniper st.
Tierney James J. 34 Villa lane.
Tierney William H. 132 Naples rd.
Tighe Michael, 450 Washington st.
Tilton Walter P. 133 Cypress st.
Timmins William E. 221 Wash'n st.
Timmoney Peter P. 95 Walnut st.
Titian Aram, 57 Waverly st.
Toher Jonathan, 104 Harvard st.
Tolman James H. Edwin st.
Tomlin Robert K. 41 Waverly st.
Tomlinson John, 11 Kendall pl.
Tonra Michael, 17 Morss av.
Tonra Patrick, 74a Pearl st.
Tonra Patrick J. 12 Kerrigan pl.
Toomey Joseph E. 84 Chestnut Hill av.
Toomey Timothy J. 23 Kendall st.
Topliff George R. 11 Linden st.
Toppan Willard L. 102 Cypress st.
Towle Edward D. 31 Kent sq.
Towle Henry, 31 Kent sq.
Towle James, 18 High st.
Towle Warren A. 70 Coolidge st.
Tozier Howard D. 1437 Beacon st.
Tracey William, 617 Boylston st.
Travers Frank J 9 Leverett st.
Tripp Harold S. 79 Brook st.
Trotter Alexander, 9 Franklin st.
Trotter Alexander J. 9 Franklin st.
Trudel Levi, 2 Harvard sq.
Truesdale Charles 121 Carlton st.
Truesdale David, 105 Brookline av.
Truesdale Wallace, 8 School st.
Tucker Edward D. 52 Kent st.
Tucker James, 105 Harvard st.
Tuckerman J. Willard jr. 60 Waverly st.
Tufenkjian Jivon H. 105 Harvard st.
Tufts Henry S. 9 Linden st.

NAMES AND RESIDENCES.

Tully John F. 32 Pearl st.
Turley Bernard, 131 Brook st.
Turley John, 131 Brook st.
Turley John J. 131 Brook st.
Turley Thomas J. 148 Brook st.
Turley Vincent M. 147 Brook st.
Turnbull William B. 221 Harvard st.
Turner Alfred C. 96 Dean rd.
Turner Fergus B. 69 Gorham av.
Tuttle Leonard W 199 Harvard st.
Tuttle Samuel J. 356 Washington st.
Twiss John M. 1202 Boylston st.
Twitchell Louis U. 363 Boylston st.
Twohill Patrick 31 Pearl st.
Twombly James F. 29 Kent st.
Twombly James W. 316 Boylston st.
Twomey Michael, Warren st.
Tylee Arthur M. 7 Washburn ter.
Tyler Frederick B. 327 Harvard st.
Tyler John, 287 Washington st.
Tynan James, 13 Kendall pl.
Tynan John, 13 Kendall pl.
Tynan Patrick J. 10 Roberts st.
Tyrell George, 661 Washington st.

Ulman Harry A. 1059 Beacon st.
Ulman William T. 1059 Beacon st.
Umlah William A 15 Aspinwall av.
Unkles William, 108 Chestnut st.
Upham Charles C. 9 Clinton path.
Utley Frank B 83 Harvard st.

Valzaskie Jose, Newton st.
Van Demark Richard D 85 Francis st.
Van Ham Louis, 34 Davis av.
Van Voorhis Courtland, 67 Griggs rd.
Varney George F. 13 Harvard st.
Varnum William, 280 Cypress st.
Vaughan R. C. 37 Perry st.
Vaughn James 5 Perry st
Vaughn Steadman, Woodland rd.
Verge Freeman, 209 Washington st.
Viets Edward A. 94 Brook st.
Vinal Herbert W. 17 Addington rd.
Vining John A. Harvard ct.
Vogel August E. 169 Davis av.
Von Ladau Carl G. 17 High st.
Von Ladau Knut E. 17 High st.
Vose Ambrose S. 52 Kent st.
Vose George A. 65 Sewall av.
Vroom Charles W. 21 High st.

Wagoner Henry S. 14 Linden st.
Walden Charles, 123 Longwood av.
Waldo Clarence H. 1359 Beacon st.
Walizer Lincoln, 8 School st.
Walker Ambrose, 11 Park st.
Walker Edward W 173 Davis av.
Walker James, 108 Westbourne ter.

NAMES AND RESIDENCES.

Walker James, 11 Harvard st.
Walker John, 222 Washington st.
Walker Napoleon L. 175 Washing'n st.
Walker Robert, 172 Harvard st.
Walker Robert S. 13 Cypress st.
Wall Patrick, 8 Perry st.
Wall William J. 54 White pl.
Wallace Frank S. 285 Washington st.
Wallace Harold, 77 Brook st.
Wallace Martin, Heath st.
Wallace William E. 285 Washing'n st.
Wallace William O. 285 Washing'n st.
Walsh Bernard, 38 Linden st.
Walsh George H. 81 Carlton st.
Walsh Harry V. 6 Tabor pl.
Walsh John, 33 Cameron st.
Walsh John A. 6 Tabor pl.
Walsh John J. 11 Cameron st.
Walsh Martin, 6 Juniper st.
Walsh Michael, Country Club.
Walsh Michael, 175 High st.
Walsh Michael, 15 Hurd rd.
Walsh Michael A. 11 Cameron st.
Walsh Patrick, 9 Prescott st.
Walsh Patrick, 33 Cameron st.
Walsh Richard, 9 Perry st.
Walsh Thomas F. 73 Pearl st.
Walsh Thomas J. 52 Walter av.
Walsh William H 19 Perry st.
Walter Harry, 89 Winthrop rd.
Walton Harry S. 95 Walnut st.
Ward Joseph F. 76 Pearl st.
Ward Michael J. 19 Shailer st.
Ward Patrick, 76 Pearl st.
Ward Robert, 32 Boylston st.
Ward Thomas, 76 Pearl st.
Ward Thomas P. 19 Villa lane.
Ward Willard E. 20 Searle av.
Ware Storer P. 1834 Beacon st.
Warren Daniel, 5 High-st. pl.
Warshauer Rudolph M. 12 Naples rd.
Warshauer Sydney M. 12 Naples rd.
Waterbury Louis Stuart, 88 Thorndike st.
Waterman Alfred P. 222 Wash'n st.
Waterman Charles B. 116 Winthrop rd.
Waterman William E. 33 Brook st.
Waters James J. 41 Juniper st.
Waters Thomas P. 175 High st.
Waterson Robert, 112 Chestnut st.
Watson Arthur L. 26a White pl.
Watson Arthur M. 10 Davis av.
Watson Charles E. 31 Kent st.
Watson Daniel, 8 Homer st.
Watson Edward A. 93 Perry st.
Watson Ephraim A. Heath st.
Watson Henry R. 135 Winthrop rd.
Watson James R. 93 Perry st.
Watson Matthew M. 58a Aspinwall av.

NAMES AND RESIDENCES.

Watson Robert J. 18 Roberts st.
Watterson Charles C. 79 Brook st.
Watterson Hugh J. 114 Chestnut st.
Watts Lawrence H. 50 Atherton rd.
Waugh David, Newton st.
Wayland Robert S. 51 Beals st.
Wead Frederick W. 220 Aspinwall av.
Wead Harold K. 220 Aspinwall av.
Wear John E. 44 Cameron st.
Weatherbee William A. 6 Kendall pl.
Webb Stuart W. 43 Harris st.
Webb Walter G. 29 Webster st.
Webber William B. Newton st.
Weber August, Edwin st.
Weeks Frederick E. 63 Griggs rd.
Weeks John H. jr. 25 Waverly st.
Weil Leopold, 88 Coolidge st.
Weil Samuel T. 88 Coolidge st.
Weinburg Alfred, Richmond Court.
Weinburg Louis, 202 Washington st.
Weinburg Israel, 202 Washington st.
Weinstein Edward R. 34 Perry st.
Weinstein John F. 31 Station st.
Weir David, Newton st.
Weir David A. Newton st.
Welch James F. 65 Walter av.
Welch John, 11 Winthrop pl.
Welsh Maurice J. 165 Washington st.
Wellington Harry, 98 Cypress st.
Wells Horace E. 10 Morss av.
Wentworth James P. 83 Harvard st.
Wentworth Miles S. 63 Babcock st.
Wessen Frank, 3 Englewood av.
Weston Horace G. 24 Bowker st.
Whalen Albert, 165 Pond av.
Whalon James M 33 White pl.
Wharton Melvin H. 48 Atherton rd.
Wheeler Benjamin R. 18 Aspinwall av.
Wheeler James, 531 Boylston st.
Wheeler Otis D. 39 Kent st.
Wheeler Stephen, 87 Perry st.
Whelan Cornelius F. 43 Kent st.
Whigham J. Douglas, 29 Babcock st.
Whitcomb Howard, Crafts rd.
White Albert W. 16 Garrison rd.
White Anthony, 61 Sewall av.
White Augustus, 56 Harvard st.
White Joseph R. 7 School st.
White Patrick, 701 Boylston st.
White Thomas M. 89 Naples rd.
Whitehouse Harry B. 797 Boylston st.
Whitehouse John S. Chestnut st.
Whitman Hendrick H. Goddard av.
Whitmore Joseph P. 21 Naples rd.
Whitney Charles B. 186 Gardner rd.
Whitney Clarence A. 1371 Beacon st.
Whitney John H. 143 Washington st.
Whitney Nathaniel D. 1359 Beacon st.
Whittaker Forest G. 22 Homer st.

NAMES AND RESIDENCES.

Whittaker Howard B. 22 Homer st.
Whittemore Walter L. 93 Perry st.
Whittier John D. 32 Linden st.
Whittier Claude C. 32 Linden st.
Wholey John, 22 Leverett st.
Wickens Ernest F. 1210 Boylston st.
Wiggin Russell B. 1687 Beacon st.
Wilbor Rufus L. 1487 Beacon st.
Wilcock William H. 1017 Beacon st.
Wilder Charles B. 130 Harvard st.
Wiley Bethuel H. 5 Washburn ter.
Wilkin Andrew H. 5 Mulford st.
Wilands Nils, 5 Roberts st.
Williams Arthur C. 45 Cypress apts.
Williams Arthur G. 24 Francis st.
Williams Arthur H. 16 Garrison rd.
Williams Charles E. 17a Davis av.
Williams Fay B. 22 Lincoln pl.
Williams George L. 4 Flora st.
Williams Harry, 32 Linden st.
Williams Horace D. 23 Hurd rd.
Williams James P. 640 Washington st.
Williams John R. 24 Francis st.
Williams Melvin B. 61 Colbourne cres.
Williams Robert W. 35 Walnut pl.
Williams Sidney E. 78 Thorndike st.
Williams Thomas F. 11 Milton rd.
Williams Virgil H. 41 Coolidge st.
Williamson Adam, 8 Franklin st.
Williamson Thomas, 8 Winthrop pl.
Willie Sing, 194 Washington st.
Wilson Allen, 134 Davis av.
Wilson Charles F. 80 Brookline av.
Wilson Fred L. 39 Salisbury rd.
Wilson George W. 129 Washington st.
Wilson John A. 6 Franklin st.
Wilson John J. 80 Brookline av.
Wilson William A. 169 Walnut st.
Wilson William J. 259 Kent st.
Wing Chester, 4 Summit av.
Winslow Edward C. 37 Harvard av.
Winsor Alfred jr. 204 Walnut st.
Winsor Kennard, 204 Walnut st.
Winsor William C. 26 Francis st.
Wise Arthur C. 9 Claflin rd.
Wise Stuart W. 1795 Beacon st.
Witherell Obadiah D. 133 Salisbury rd.
Withers Edward H. 349 Boylston st.
Withington John R. 24 Auburn st.
Wodell Frank E. 12 Kent sq.
Wodell Frederick W. 12 Kent sq.
Wolcott George H. Sewall av.
Wood Arthur E. Craig pl.
Wood Frederick R. 65 Aspinwall av.

NAMES AND RESIDENCES.

Wood George H. 93 Perry st.
Wood John J. 1523a Beacon st.
Wood S. Howland, 93 Perry st.
Wood Walter M. Richmond Court.
Wood William, 66 Chestnut st.
Wood William B. 25 Davis av.
Woodward Herbert S. 13 Linden st.
Woodason William H. Winchester st.
Woodbury Harry C. 58 Aspinwall av.
Woodbury Marston, 9 Summit av.
Woodruff Lewis S. 26 Webster st.
Woods Charles H. 24 Walter av.
Woods Frederick A. 1006 Beacon st.
Woods Harry F. 94 Dudley st.
Woods James F. Hammond st.
Woods James M. 24 Walter av.
Woods John, 6 Cameron st.
Woods John B. Heath st.
Woods John T. 24 Walter av.
Woodward Edson F. Warren st.
Woodward George, 8 Homer st.
Wordell Arthur A. 36 Harrison st.
Worden Jethro H. 13 Linden st.
Worthington James E. 15 Walnut st.
Wright Andrew, 47 Vernon st.
Wright Frank, 16 Garrison rd.
Wright Frank G. 55 Addington rd.
Wright George P. 1661 Beacon st.
Wright Samuel, 1477 Beacon st.
Wyatt John W. 148 Boylston st.
Wyman Bernard, 131 Brook st.
Wyman Eugene D. 113 Harvard st.
Wyman George E. 131 Brook st.
Wyman William P. 227 Cypress st.
Wyman William T. 227 Cypress st.

Young Edson P. 86 Brook st.
Young Edward, 129 Washington st.
Young George A. 143 Washington st.
Young George B. 1345a Beacon st.
Young George E. 125 Brook st.
Young Harry, 51 Sewall av.
Young James, 172 High st.
Young James, Houlihan av.
Young John, 7 School st.
Young John A. 99 High st.
Young Joseph, Warren st.
Young Joseph, Country Club.
Young Robert J. 286 Washington st.
Young William F. 34 Station st.
Young William H. 33 Aspinwall av.

Zelikawitz Samuel, 7 Brookline av.

LIST OF ASSESSMENTS FOR MORE THAN POLL TAX, FOR 1905.

Name, Location and Description.	Poll.	Personal.	Total Real.	Total Tax.
Aaronson Morris [Cambridge]	. .	. . . .	$20,500	$246 00
House 1742 Beacon st. 15000, lot 4902 ft. 5500.				
Abbott Adelaide F. 53 Marion st.	. .	$9,300	. . . .	111 60
Abbott Annie R. 35 Columbia st.	. .	. . . .	10,500	126 00
House 7000, lot 6342 ft 3500.				
Abbott Fred W. 1138 Commonwealth av. .	$2	2,500	33,200	430 40
House 13000, lot 3812 ft. 4600.				
House 1136 Commonwealth av. 12000, lot 3746 ft. 3600.				
Abbott Georgianna E. 53 Marion st.	. .	14,300	. . . .	171 60
Abbott John E. agent of H. J. Conant, ad'm. John H. Conant est. [Watertown, Mass.]	. .	5,000	. . . .	60 00
Abbott Lyman F. 35 Columbia st.	2	3,000	. . . .	38 00
Abbott Mabel F. 29 Marion st.	. .	22,500	18,000	486 00
House 9000, lot 14694 ft. 9000.				
Abbott Philip S. 1459 Beacon st.	2	3,500	. . . .	44 00
Abbott Reuben, 45 Columbia st.	2	5,300	10,100	186 80
House 7000, lot 6027 ft. 3100.				
Abercrombie Elizabeth, 19 Linden st. . . .	. .	3,100	. . . .	37 20
Abercrombie William H. 19 Linden st. . . .	2	10,200	13,500	286 40
House 4000, stable 500, lot 17759 ft. 9000.				
Abrams David, 1616 Beacon st.	2	500	. . . .	8 00
Abrams Myer, 1616 Beacon st.	2	2,500	. . . .	32 00
Ackerman Jacob E. 177 Naples rd.	2	1,500	. . . .	20 00
Adair Mrs. L. L. Sewall av.	. .	1,000	. . . .	12 00
Adams Abbie P. Heath st.	. .	. . . .	18,500	222 00
House 9500, lot 39515 ft. 9000.				
Adams Alice H. 57 Babcock st.	. .	. . . .	17,700	212 40
House 10000, lot 16943 ft. 7700.				
Adams Arthur E. 156 Harvard st.	2	500	. . . .	8 00
Adams Benjamin F. & Co. 1361 Beacon st. .	. .	3,000	. . . .	36 00
Adams Charles A. 21 Winchester st.	2	2,000	. . . .	26 00
Adams Charles E. 57 Babcock st.	2	1,500	. . . .	20 00
Adams Charles R. Heath st.	2	500	. . . .	8 00
Adams Charles W. trustee [Boston]	. .	. . . .	12,000	144 00
House 50 Pleasant st. 4000, lot 13420 ft. 8000.				
Adams Francis P. 11 Littell rd.	2	500	. . . .	8 00
Adams Frank S. 118 Mason ter.	2	1,000	11,300	149 60
House 6500, lot 6812 ft. 4800.				
Adams George E. 60 Windsor rd.	2	1,500	. . . .	20 00
Adams Grace D. 31 Windsor rd.	. .	. . . .	2,800	33 60
Lot Windsor rd. 5623 ft. 2800.				
Adams Howard S. 5 Park vale	2	500	. . . .	8 00
Adams James, 57 Babcock st.	2	10,000	. . . .	122 00
Adams James, 90 Longwood av.	2	1,800	18,800	249 20
House 7000, lot 15018 ft. 11800.				
Adams Jenny H. 21 Winchester st.	. .	. . . .	21,000	252 00
House 8000, stable 2000, lot 16000 ft. 11000.				
Adams John S. 79 Rawson rd.	2	3,000	. . . .	38 00
Adams John W. 1483 Beacon st.	2	1,500	. . . .	20 00
Adams Lilian W. 60 Windsor rd.	. .	. . . .	14,300	171 60
House 9000, lot 10128 ft. 5300.				

Name, Location and Description.	Poll.	Personal.	Total Real.	Total Tax.
Adams Matthew, 219 Freeman st.	$2	. . . .	$9,000	$110 00
House 2600, do. 2600, lot 7655 ft. 3800				
Addicks Elizabeth T. 31 Clinton rd.	. .	. . . . .	18,500	222 00
House 10000, lot 17300 ft. 8500				
Addison Daniel D. 47 Garrison rd.	2	$1,000	. . . . .	14 00
Adie Andrew, Woodland rd.	2	25,000	. . . . .	302 00
Ainsworth George C. 531 Washington st. .	2	1,500	. . . .	20 00
Ainsworth Lizzie E. 531 Washington st. . .	. .	. . . . .	11,500	138 00
House 7500, lot 7149 ft. 4000.				
Albee Franklin C. [Winthrop]	. .	. . . . .	7,400	88 80
Lot 32 Winslow rd. 6300 ft. 3700				
Lot 31 Winslow rd. 6300 ft. 3700				
Albers Homer, 84 High st.	2	4,000	. . . .	50 00
Alden Catherine R. [N. R.]	. .	. . . . .	15,600	187 20
House 360 Tappan st. 13000, lot 2600 ft. 2600.				
Alden Charles H. 116 Longwood av.	2	6,000	. . . .	74 00
Alden Oakley W. 14 Marion ter.	2	500	17,300	215 60
House 15000, lot 4502 ft. 2300.				
Aldrich Charles E. 190 Babcock st.	2	500	3,300	47 60
Lot Babcock st. 5500 ft. 3300.				
Aldrich Ephraim F. 9 Summit av.	2	500	. . . .	8 00
Aldrich George I. 122 Kent st.	2	2,000	. . . .	26 00
Aldrich Harriet W. 190 Babcock st.	. .	. . . . .	10,300	123 60
House 6500, lot 6417 ft. 3800.				
Aldrich Mrs. Louis, 217 Harvard st.	. .	5,000	. . . .	60 00
Aldrich Marie E. P. 41 Kenwood st.	. .	. . . . .	8,000	96 00
House 5500, lot 5139 ft. 2500.				
Aldrich William L. 41 Kenwood st.	2	500	. . . .	8 00
Alexander Charles A. 219 Harvard st. . . .	2	1,000	. . . .	14 00
Alexander Charles E. 51 Philbrick rd. . . .	2	2,000	9,600	141 20
House 6500, lot 7000 ft. 3100.				
Alexander Sigmond B. 18 Shailer st.	2	1,500	. . . .	20 00
Alford Ellen J. 240 Kent st.	. .	. . . . .	35,000	420 00
House 14000, stable 3000, lot 23247 ft. 18000.				
Alford Orlando H. 240 Kent st.	2	55,000	. . . .	662 00
Alland M. J. 104 Westbourne ter.	2	500	. . . .	8 00
Allen Arthur S. 135 Park st.	2	1,000	. . . .	14 00
Allen Charles H. *et al.* trustees	. .	. . . . .	13,000	156 00
House 37 Garrison rd. 11000, lot 2200 ft. 2000.				
Allen Edward F. 105 Prospect st.	2	. . . .	10,900	132 80
House No. 95 2000, stable 200, lot 4960 ft. 2700.				
House 105 Prospect st. 3000, lot 4760 ft. 3000.				
Allen Edward H. 1459 Beacon st.	2	2,000	. . . .	26 00
Allen Emery E. 11 Linden pl.	2	. . . .	8,400	102 80
House 5500, lot 4165 ft. 2000.				
Allen George H. Kennard rd.	2	2,000	. . . .	26 00
Allen Herbert D. Sewall av.	2	1,000	. . . .	14 00
Allen Horatio N. 200 Kent st.	2	1,000	. . . .	14 00
Allen J. Harvey, 215 Cypress st.	2	. . . .	5,700	70 40
House 215 Cypress st. 4500, lot 2285 ft. 1200.				
Allen Joseph W. 92 Buckminster rd.	2	2,500	. . . .	32 00
Allen Philip S. 81 Green st.	2	2,500	14,100	201 20
House 3500, stable 600, lot 15438 ft. 10000.				
Allen Walter D. Beverly rd.	2	500	9,900	126 80
House 9000, lot 17800 ft. 900.				
Allen Walter D. to use of Joel Goldthwait *et al.* trus. [N. R.]	. .	. . . . .	93,000	1,116 00

Name, Location and Description.	Poll.	Personal.	Total Real.	Total Tax.
Allen Walter D.—*continued.*				
Hospital cor. Summit av. and Lancaster ter. 75000, lot 46120 ft. 18000.				
Allen William J	. .	. . . . .	$600	$7 20
Lot Heath st. 4747 ft.				
Alles John [N. R.]	. .	. . . . .	12,500	150 00
House 81 Middlesex rd. 9000, lot 13000 ft. 3500.				
Alley George R. 1061 Beacon st	$2	$5,000	. . . .	62 00
Alley Miriam S. 1061 Beacon st.	. .	500	. . . .	6 00
Almy Elsie P. Dean rd.	. .	. . . . .	19,800	237 60
House 12000, stable 1800, lot 12073 ft. 6000.				
Almy William, Dean rd.	2	8,500	. . . .	104 00
Almy William F. 233 Harvard st.	2	1,000	. . . .	14 00
Almy Mrs. William F. 1056 Beacon st. . . .	. .	1,500	. . . .	18 00
Ames & Hutchins, 134 Cypress st.	. .	1,200	. . . .	14 40
Ames F. Eugene, 74 Naples rd.	2	500	. . . .	8 00
Ames Georgiana E. 74 Naples rd.	. .	. . . . .	12,700	152 40
House 7500, lot 10505 ft. 4200.				
Ames Helen A. 1759 Beacon st.	. .	800	16,900	212 40
House 13500, lot 2946 ft. 3400.				
Ames Joseph B. 1759 Beacon st.	2	5,000	. . . .	62 00
Ames Seth, estate, Fisher Ames *et al.* trustees	.	39,000	26,500	786 00
House 116 Colchester st. 6500, lot 21780 ft. 20000.				
Amory Francis I. [Boston]	. .	. . . . .	46,500	558 00
House 677 Washington st. 30000, lot 5449 ft. 5000.				
House Boylston st. 5500, lot 19939 ft. 6000.				
Amory Francis I. and C. E. Cotting, trustees Amory Land Trust	. .	. . . . .	221,300	2,655 60
Lot 46 Beacon st. 7526 ft. 10000.				
Lot 45 do. 3125 ft. 5500.				
Lot 44 do. 3125 ft. 5500.				
Lot 43 do. 3125 ft. 5500.				
Lot 42 do. 3125 ft. 5500.				
Lot 41 do. 3125 ft. 5500.				
Lot 40 do. 3125 ft. 5500.				
Lot 39 do. 3125 ft. 5500.				
Lot 38 do. 3125 ft. 5500.				
Lot 37 do. 3125 ft. 5500.				
Lot 36 do. 3125 ft. 5500.				
Lot 35 do. 3125 ft. 5500.				
Lot 34 do. 3543 ft. 7000.				
Lot 21 do. 3125 ft. 6000.				
Lot 20 do. 3125 ft. 5800.				
Lot 19 do. 3125 ft. 5800.				
Lot 18 do. 3125 ft. 5800.				
Lot 17 do. 3125 ft. 5800.				
Lot 16 do. 3125 ft. 5800.				
Lot 15 do. 3125 ft. 5800.				
Lot 14 do. 3125 ft. 6000.				
Lot 13 do. 7942 ft. 7900.				
Lot 11 do. 12003 ft. 10000.				
Lot 8 do. 9798 ft. 7700.				
Lot 6 Powell st. 8337 ft. 6200.				
Lot 5 do. 8297 ft. 6200.				
Lot 4 do. 7885 ft. 6000.				
Lot 3 do. 9692 ft. 6800.				

Name, Location and Description.	Poll.	Personal.	Total Real.	Total Tax.
Amory Francis I. and C. E. Cotting tr.—*cont'd*				
Lot 2 do. 9449 ft. 6600.				
Lot 1 do. 14579 ft. 9500.				
Lot 33 Dymoke st. 9843 ft. 4000.				
Lot 32 do. 8058 ft. 4000.				
Lot 31 do. 8929 ft. 4500.				
Lot 30 do. 10691 ft. 5000.				
Lot — do. 4506 ft. 2700.				
Lot — do. 7654 ft. 4600.				
Lot — do. 8751 ft. 5300.				
Amory William, heirs	. .	. . . . .	$98,300	$1179 60
Lot 16, Pleasant st. 12895 ft. 6400.				
Lot 15 do. 13200 ft. 6600.				
House 118–120 Pleasant st. 5000, stable 800, lot 18000 ft. 9000.				
Lot 13 Pleasant st. 11550 ft. 5700.				
Lot 12 do. 10746 ft. 5300.				
Lot Ridgeway st. 22127 ft. 10000.				
Lot 23 do. 8395 ft. 2400.				
Lot 22 do. 7215 ft. 2000.				
Lot 21 do. 7258 ft. 2000.				
Lot 20 do. 7300 ft. 2000.				
Lot 19 do. 7342 ft. 2000.				
Lot 18 do. 7384 ft. 2000.				
Lot 17 do. 7442 ft. 2000.				
Lot 24 do. 8538 ft. 2500.				
Lot 25 do. 8064 ft. 2400.				
Lot Ridgeway st. 7104 ft. 2300.				
Lot 11 do. 11189 ft. 1800.				
Lot 10 do. 6710 ft. 1300.				
Lot 9 do. 6799 ft. 2000.				
Lot 8 do. 7716 ft. 2500.				
Lot 7 do. 12716 ft. 6500.				
Lot 6 Pleasant st. 6829 ft. 3500.				
Lot 2 Dwight st. 9295 ft. 5000.				
Lot 1 do. 10690 ft. 5300.				
Amsden Fannie M. 29 Summit av.	. .	. . . . .	10,400	124 80
House 7500, lot 4125 ft. 2900.				
Amsden Franklin D. 29 Summit av.	$2	$2,000	24,300	317 60
House 33 Summit av. 8500, lot 5, 4625 ft. 3200.				
House 37 and 39 Summit av. 9000, lot 7, 5400 ft. 3600.				
Amster Nathan L. 6 Hawes st.	2	3,000	. . . .	38 00
Anastos T. 1335 Beacon st.	. .	600	. . . .	7 20
Anderson Olivia C. [Boston]	. .	. . . . .	2,500	30 00
Lot Fairmount st. 20773 ft. 2500.				
Anderson Cyrus J. 15 Shailer st.	2	500	. . . .	8 00
Anderson Frans O. 82 Brook st.	2	200	7,000	88 40
House 5000, lot 3984 ft. 2000.				
Anderson Isabel, Avon st.	. .	20,000	354,000	4,488 00
House 75000, power-house 500, stable 35000, cottage Newton st. 2500, hen house do. 1500, cottage do. 200, barn 100, house 2500, lot 61.18 a. 195000.				
Lot Goddard av. 11430 ft. 1500.				
Lot Goddard av. 234580 ft. 18500, do. do. 231287 ft. 12000, do. do. 102502 ft. 8000.				
Lot Avon st. 17500 ft. 1700.				

Name, Location and Description.	Poll.	Personal.	Total Real.	Total Tax.
Anderson J. Edward, 57 York ter.	$2	$1,500	$25,000	$320 00
House 18000, lot 16881 ft. 7000.				
Anderson James F. 677 Washington st. . .	2	500	. . . .	8 00
Anderson James H. 1085 Beacon st.	2	39,600	. . . .	477 20
Anderson Mary E. heirs, 29 University rd. .	. .	. . . .	8,800	105 60
House 6000, lot 4791 ft. 2800.				
Anderson Per August, Reservoir lane . . .	2	200	. . . .	4 40
Anderson Sarah C. 21 Thorndike st.	. .	. . . .	6,300	75 60
House 4000, lot 4313 ft. 2300.				
Anderson William, 21 Thorndike st.	2	1,000	. . . .	14 00
Anderson William J. 259 Boylston st. . . .	. .	300	. . . .	3 60
Andrew Annie B. 237 St. Paul st.	. .	. . . .	20,000	240 00
House 9000, lot 10880 ft. 11000.				
Andrew Annie B. and Ernest G. Howes . .	. .	. . . .	8,000	96 00
Stable St. Paul st. 5000, lot 5762 ft. 3000.				
Andrew George C. 237 St. Paul st.	2	4,000	. . . .	50 00
Andrews Mrs. E. F. 289 Washington st. . . .	. .	400	. . . .	4 80
Andrews Eldredge F. est. 83 Harvard st. . .	. .	1,200	. . . .	14 40
Andrews Frank A. 98 University rd.	2	500	. . . .	8 00
Andrews George L. estate, Sara B. Andrews executrix, 95 Buckminster rd.	. .	7,800	16,000	285 60
House 9000, lot 20000 ft. 7000.				
Andrews Kate P. 98 University rd.	. .	. . . .	11,900	142 80
House 6500, lot 5360 ft. 2500, lot do. 5986 ft. 2900.				
Andrews Luella J.	. .	. . . .	2,500	30 00
Lot Lancaster ter. 5100 ft. 2500.				
Andrews Mark, 1477 Beacon st.	2	13,000	. . . .	158 00
Andrews Robert D. 13 Garrison rd.	2	7,500	6,500	170 00
Lot Fisher av. 14400 ft. 6500.				
Andrews Sarah W. 51 Vernon st.	. .	. . . .	6,300	75 60
House 3000, lot 6778 ft. 3300.				
Andrews Walter E. 44 Edgehill rd.	2	5,000	14,000	230 00
House 8000, lot 15148 ft. 6000.				
Andrews William H. 1050 Beacon st.	2	500	. . . .	8 00
Angell Martha B. [Boston]	. .	. . . .	1,800	21 60
Lot Salisbury rd. 2179 ft. 1800.				
Annable F. B. W. 123 Kent st.	2	500	. . . .	8 00
Anthony Clara W. 123 Sewall av.	. .	. . . .	36,500	438 00
House 12000, stable 3000, lot 16116 ft. 11000.				
Lot Sewall av. 15507 ft. 10500.				
Anthony Edgar W. 123 Sewall av.	2	10,000	. . . .	122 00
Appel Daniel F. 107 Dean rd.	2	3,000	. . . .	38 00
Appel Mary H. 107 Dean rd.	. .	. . . .	17,000	204 00
House 10000, lot 13477 ft. 7000.				
Appleton Allen L. 367 Harvard st.	2	500	. . . .	8 00
Appleton Anne P. Hawthorn rd.	. .	35,000	. . . .	420 00
Appleton Charles B. 20 Netherlands rd. . .	2	12,000	27,300	473 60
House 12000, lot 11317 ft. 4600.				
House 207 Aspinwall av. 6500, lot 7226 ft. 4200.				
Appleton Francis H.	. .	. . . .	4,600	55 20
Lot 24, Dummer st. 7655 ft. 4600.				
Appleton John A. 59 Marion st.	2	1,000	. . . .	14 00
Archer Frank, 92 Harvard av.	2	1,000	. . . .	14 00
Armstrong Flora G. 1405 Beacon st.	.	50,000	. . . .	600 00
Armstrong George W. heirs, 1405 Beacon st.	. .	. . . .	146,500	1,758 00
House 35000, stable 5000, lot 47400 ft. 46000				
House 9 Park vale 27500, lot 5638 ft. 2800.				

Name, Location and Description.	Poll.	Personal.	Total Real.	Total Tax.
Armstrong George W. heirs—*continued.*				
House 5 Park vale 27500, lot 5391 ft. 2700				
Armstrong Transfer Co. 1352 Beacon st. . .	. .	$500	. . . .	$6 00
Arnold Augustus F. [Hyde Park]	. .	. . . .	$9,500	114 00
House 147 Coolidge st. 7500, lot 5844 ft. 2000.				
Arnold Fred A. 1589 Beacon st.	$2	500	. . . .	8 00
Arnold George F. 81 Davis av.	2	15,000	. . . .	182 00
Arnold Tirzah S. 81 Davis av.	. .	. . . .	6,000	72 00
House 100 Davis av. 3000, lot 5956 ft. 3000.				
Asbrand Katherine, 5 Park vale.	. .	1,000	. . . .	12 00
Asher Abraham, 16 Beals st.	2	1,000	. . . .	14 00
Askenasy Henry W. 65 Brook st.	2	500	. . . .	8 00
Aspinwall Thomas, Hawthorn rd.	2	2,500	13,300	191 60
House 8500, lot 9600 ft. 4800.				
Aspinwall Thomas & William H. trustees for themselves and Mary A. Trull	. .	. . . .	8,700	104 40
Lot Brook st. 9579 ft. 4700.				
Lot Aspinwall av. 7362 ft. 4000.				
Atherton Charles E. 3 Washburn pl.	2	1,000	. . . .	14 00
Atherton George E. 123 High st.	2	1,000	13,400	174 80
House 5500, stable 400, lot 18800 ft. 7500.				
Atherton George, trustee for Jessie A. Wright, 123 High st.	. .	1,300	. . . .	15 60
Atherton George E. trustee for George E. *et al.*	. .	5,100	. . . .	61 20
Atkins Ora A. 64 Aspinwall av.	2	1,000	. . . .	14 00
Atkinson Charles M. 44 Harrison st.	2	500	. . . .	8 00
Atkinson Edward, Heath av.	2	30,000	. . . .	362 00
Atkinson Edward W. Heath av.	2	5,000	. . . .	62 00
Atkinson Ellen F. Heath av.	. .	5,000	27,000	384 00
House 4500, stable 500, lot 51920 ft. 13000.				
Lot Heath av. 32400 ft. 9000.				
Atkinson Harry H. 57 Cypress st.	2	500	. . . .	8 00
Atkinson Mary C. Heath av.	. .	5,000	28,000	396 00
House 7500, stable 1200, veg. house 300, lot 93770 ft. 19000.				
Atteaux Frederick E. 81 Carlton st.	2	25,300	. . . .	308 00
Atwood David E. 1051 Beacon st.	2	800	. . . .	11 60
Atwood Hartley F. 1051 Beacon st.	2	2,000	. . . .	26 00
Atwood Hartley F. *et al.* trustees	. .	15,000	27,700	512 40
House 1051 Beacon st. 20000, lot 3685 ft. 7700.				
Atwood Newell D. 1124 Commonwealth av. .	2	500	. . . .	8 00
Atwood Rufus H. 1051 Beacon st	2	500	. . . .	8 00
Atwood W. C. Sewall av.	2	10,000	. . . .	122 00
Avery Charles F. [Newton]	. .	. . . .	7,600	91 20
House 65 Aspinwall av. 5500, lot 3762 ft. 2100.				
Avery Elizabeth F. [N. R.]	. .	. . . .	31,100	373 20
House 83 Stedman st. 6000, lot 5876 ft. 2300.				
House 91 do. 6000, lot 5734 ft. 2300.				
House 99 do. 5500, lot 5734 ft. 2200.				
House 105 do. 5000, lot 4587 ft. 1800.				
Avery George A. [N. R.]	. .	. . . .	71,600	859 20
Lot 6 Stedman st. 5619 ft. 2200, do. 4 do. 5640 ft. 2200, do. 2 do. 4872 ft. 1900.				
House 669–671 Washington st. 25000, do. 673–675 do. 25000, lot 9981 ft. 7500.				
House 103 Stedman st. 6000, lot 4587 ft. 1800.				

Name, Location and Description.	Poll.	Personal.	Total Real.	Total Tax.
Ayer James C. heirs	. .	. . . .	$152,000	$1824 00
House Harvard st. 1000, cottage 1000, lot 437300 ft. 150000.				
Ayers Thomas J. 619 Boylston st.	$2	. . . .	600	9 20
Lot 50 Clyde st. 4277 ft. 600.				
Ayling Arthur T. 1736 Beacon st.	2	$500	. . . .	8 00
Ayling Cora, 1804 Beacon st.	. .	3,800	. . . .	45 60
Ayling Margaret R. Devon rd.	. .	. . . .	17,000	204 00
House 9000, stable 2000, shed 500, lot 25661 ft. 5500.				
Babcock Charles A. 27 White pl.	2	200	. . . .	4 40
Babcock William R. 215 Clark rd.	2	500	. . . .	8 00
Babson Daniel T. [Gloucester]	. .	. . . .	15,200	182 40
House Newton st. 6000, stable and shed 1500, lot 71989 ft. 7700.				
Babson Daniel T. [asst. of tax-title]	. .	. . . .	1,100	13 20
Lot 113, Dale st. 4750 ft. 200.				
Lot 114, do. 4750 ft. 200.				
Lot 115, do. 4750 ft. 200.				
Lot 116, do. 4750 ft. 200.				
Lot 54, Whitney st. 4978 ft. 300.				
Babson Robert T. 157 Walnut st.	2	2,000	. . . .	26 00
Bachelder Charles W. 38 Fuller st.	2	200	. . . .	4 40
Bachelder LaRoy C. 38 Fuller st.	2	500	. . . .	8 00
Bachelder Sada F. *et al.* 38 Fuller st.	. .	. . . .	10,200	122 40
House 5000, stable 1000, lot 7016 ft. 4200.				
Bacon A. Barry, 32 Vernon st.	2	500	. . . .	8 00
Bacon Charles F. 57 Westbourne ter.	2	2,500	. . . .	32 00
Bacon Francis W. 45 Addington rd.	2	3,000	. . . .	38 00
Bacon Josiah N. 100 St. Paul st.	2	1,000	11,300	149 60
House 100 St. Paul st. 6000, lot 9110 ft. 5300.				
Bacon Karolen B. 104 Buckminster rd.	. .	. . . .	20,000	240 00
House 12000, lot 18332 ft. 8000.				
Bacon Mary P. 45 Devon rd.	. .	2,500	. . . .	30 00
Bacon Mary T. 45 Addington rd.	. .	. . . .	11,000	132 00
House 8000, lot 5895 ft. 3000.				
Bacon William, 104 Buckminster rd.	2	6,000	. . . .	74 00
Badger Benjamin F. jr. [Everett]	. .	. . . .	9,000	108 00
House 53 Naples rd. 6500, lot 5083 ft. 2500.				
Badger Frederick, 7 Cypress pl.	2	500	. . . .	8 00
Badger Mary S. 37 Osborne rd.	. .	. . . .	9,700	116 40
House 7000, lot 5454 ft. 2700.				
Badger Richard G. 35 Winchester st.	2	500	. . . .	8 00
Badger Wallis B. 37 Osborne rd.	2	1,500	. . . .	20 00
Badger William C. H. 10 Marion ter.	2	500	. . . .	8 00
Bailey Arthur H. 195 Davis av.	2	800	. . . .	11 60
Bailey Florence A. [Boston]	. .	. . . .	9,500	114 00
House 111 Coolidge st. 6500, lot 6438 ft. 3000.				
Baird Charles L. 80 Francis st.	2	1,000	. . . .	14 00
Baker A. M. 19 Harvard st.	2	2,000	. . .	26 00
Baker Alice S. 29 Vernon st.	. .	. . . .	11,700	140 40
House 5500, lot 12000 ft. 6200.				
Baker Alpheus S. 303 Harvard st.	2	1,000	. . . .	14 00
Baker Charles M. 111 Ivy st.	2	16,500	48,600	783 20
House 10000, lot 13650 ft. 13600.				
Lot Ivy and Carlton sts. 11614 ft. 13000.				
Lot Euston st. 11800 ft. 12000.				

Name, Location and Description.	Poll.	Personal.	Total Real.	Total Tax.
Baker Edith T. Crafts rd.	. .	. . . .	$18,500	$222 00
House 14000, lot 23799 ft. 4500.				
Baker Edward W. 29 Vernon st.	2	$500	. . . .	8 00
Baker Erastus F. 447 Washington st. . . .	2	5,000	. . . .	62 00
Baker Fannie M. Wolcott rd.	. .	. . . .	13,200	158 40
House 12000, lot 14300 ft. 1200.				
Baker George B. Crafts rd.	2	2,000	. . . .	26 00
Baker Harriet M. Newton st.	. .	3,500	58,900	748 80
House 4500, barn 800, do. 500, carriage house 100, lot 238724 ft. 23000.				
Lot Allendale rd. 25 acres 30000.				
Baker Harvey H. Newton st.	2	1,000	. . . .	14 00
Baker Herbert, 36 Atherton rd.	2	500	. . . .	8 00
Baker J. Eliot, Newton st.	2	2,000	. . . .	26 00
Baker John O. [Newark, N. J.]	. .	. . . .	24,000	288 00
Lot Beacon st. 25951 ft.				
Baker Joseph F. 303 Harvard st.	2	10,000	30,000	482 00
House 8000, stable 2000, lot 22352 ft. 20000.				
Baker Mabel K. 39 Garrison rd.	. .	. . . .	13,000	156 00
House 11000, lot 2200 ft. 2000.				
Baker Mary M. 61 Brook st.	. .	. . . .	7,100	85 20
House 5000, lot 4254 ft. 2100.				
Baker Peter E. heirs, George H. Huse ex'r.	. .	. . . .	12,800	153 60
House 129 Aspinwall av. 9000, lot 6175 ft. 3800.				
Baker William L. Wolcott rd.	2	500	25,700	316 40
House 29 Bartlett cres. 6000, lot 5468 ft. 2700.				
House 28 Winslow rd. 6500, lot 6900 ft. 4200.				
House 59 Brook st. 4500, lot 3646 ft. 1800.				
Baker William L. adm'r. estate of Albert H. Bird.	. .	40,000	. . . .	480 00
Baker William L. trustee Baker trust . . .	. .	. . . .	59,500	714 00
House Webster st. 45000, lot 19350 ft. 14500.				
Balch Arthur S. 1004 Beacon st.	2	8,000	. . . .	98 00
Balch Ella S. 1004 Beacon st.	. .	. . . .	23,000	276 00
House 15000, lot 3600 ft. 8000.				
Baldwin George S 91 Middlesex rd.	2	5,000	1,400	78 80
Lot Middlesex rd. 5239 ft.				
Baldwin George S. *et al.* trustees Chestnut Hill Club Stable Trust.	. .	. . . .	2,000	24 00
Nyhen pl. lot 17936 ft.				
Baldwin Herman T. [Newton]	. .	. . . .	300	3 60
Lot Middlesex rd. 1000 ft. 300.				
Baldwin James C. T. 4 Circuit rd.	2	1,200	. . . .	16 40
Baldwin John A. 95 Fisher av.	2	18,000	25,100	519 20
House 12000, lot 15120 ft. 7600.				
Lot Fisher av. 10881 ft. 5500.				
Baldwin Nellie T. Middlesex rd.	. .	. . . .	11,700	140 40
House 8000, lot 12308 ft. 3700.				
Baldwin Walter H. [Boston]	. .	. . . .	9,600	115 20
House 173 Naples rd. 6000, lot 6400 ft. 3600.				
Ball Eudora A. 33 Manchester rd.	. .	. . . .	10,800	129 60
House 8000, lot 6300 ft. 2800.				
Ball James Drummond, 9 Park vale	2	500	. . . .	8 00
Ball John A. 33 Manchester rd.	2	500	. . . .	8 00
Ballard Carrie, 45 Kenwood st.	. .	. . . .	7,200	86 40
House 5200, lot 5175 ft. 2000.				
Ballard Florence E. 12 Kenwood st.	. .	. . . .	9,000	108 00
House 6000, lot 4984 ft. 3000.				

Name, Location and Description.	Poll.	Personal.	Total Real.	Total Tax.
Ballard John W. V. 12 Kenwood st.	$2	$500	. . . .	$8 00
Ballard Mrs. Vincent, 155 Aspinwall av.	. .	3,000	. . . .	36 00
Ballard William B. 45 Kenwood st.	2	500	. . . .	8 00
Ballou Hosea S. 139 Winthrop rd.	2	2,000	$13,000	182 00
House 8500, lot 8560 ft. 4500.				
Bamfard Albert J. 40 Abbottsford rd.	2	2,000	11,600	165 20
House 8000, lot 7200 ft. 3600.				
Bancroft Mrs. M. H. 689 Washington st.	. .	1,000	. . . .	12 00
Bancroft Mary C. and Alice W. 25 Cypress pl.	. .	. . . .	13,000	156 00
House 4000, lot 17375 ft. 9000.				
Banfield Mrs. Gean, 28 Alton pl.	. .	1,000	. . . .	12 00
Bangs Adolphus, 20 Winchester st.	2	1,000	. . . .	14 00
Barbar Louis, 17 Brookline av.	2	300	. . . .	5 60
Barber Frank M. 9 Littell rd.	2	800	. . . .	11 60
Barber Major W. 46 Babcock st.	2	1,500	. . . .	20 00
Barbey Jacob A. jr, 73 University rd.	2	2,000	. . . .	26 00
Barker Mrs. Amy H. 6 Foster st.	. .	1,000	. . . .	12 00
Barker Charles M. 18 Maple st.	2	2,500	. . . .	32 00
Barker Edgar S. 369 Harvard st.	2	500	. . . .	8 00
Barker Elbra L. 1758 Beacon st.	2	26,900	. . . .	324 80
Barker Fannie L. 1758 Beacon st.	. .	. . . .	24,000	288 00
House 18000, lot 5459 ft. 6000.				
Barker Hiram E. ex'r Hepseybeth Barker est.	. .	200	. . . .	2 40
Barker Wentworth P. 369 Harvard st.	2	500	. . . .	8 00
Barlow Robert S. [Boston]	. .	. . . .	44,400	532 80
House 182 Naples rd. 12000, lot 3125 ft. 2800.				
House 180 Naples rd. 12000, lot 3125 ft. 2800.				
House 178 Naples rd. 12000, lot 3125 ft. 2800.				
Barnard Theodore Winthrop, 4 Marion ter.	2	500	. . . .	8 00
Barnes Bessie L. 1223 Beacon st.	. .	2,500	. . . .	30 00
Barnes Charles B. jr. guardian for Harold W. Brigham	. .	11,900	. . . .	142 80
Barnes Charles H. 34 Gorham av.	2	10,800	. . . .	131 60
Barnes Charles H. adm'r Walter H. Barnes est. 34 Gorham av.	. .	700	. . . .	8 40
Barnes Myron E. 17 Summit av.	2	4,000	68,700	874 40
House 7500, lot 6210 ft. 4500.				
House 683 Washington st. 30000, lot 4936 ft. 5100.				
House 82 Harvard av. 9000, lot 1837 ft. 1800.				
House 80 Harvard av. 9000, lot 1829 ft. 1800.				
Barnes Ralph N. C. 16 Littell rd.	2	500	. . . .	8 00
Barnes S. Lizzie [New York]	. .	. . . .	29,500	354 00
House 81 Carlton st. 10000, stable 1500, lot 14475 ft. 18000.				
Barnes Wilbur E. 53 Centre st.	2	2,500	15,500	218 00
House 11000, lot 7000 ft. 4500.				
Barnet Robert A. 24 Winchester st.	2	500	. . . .	8 00
Barney Joseph T. & Co. 48 Boylston st.	. .	100	. . . .	1 20
Barrett Adelaide B. Goddard av.	. .	9,400	. . . .	112 80
Barrett Annie F. 49 White pl.	. .	. . . .	1,900	22 80
House 800, lot 2379 ft. 1100.				
Barrett Charles B. 1378 Beacon st.	2	2,500	. . . .	32 00
Barrett Harry V. 209 Babcock st.	2	1,000	. . . .	14 00
Barrett Martin, 49 White pl.	2	100	. . . .	3 20
Barrett Sabina, 7 Hart st.	. .	. . . .	700	8 40
House 100, lot 850 ft. 600.				
Barrett Sarah, 111 Winthrop rd.	. .	. . . .	11,500	138 00
House 8500, lot 6050 ft. 3000.				

Name, Location and Description.	Poll.	Personal.	Total Real.	Total Tax.
Barroll Bernard, 1344 Beacon st.	. .	$100	. . . .	$1 20
Barrus George H. Richmond Court	$2	2,000	. . . .	26 00
Barry David A. heirs, 10 Cameron st.	. .	. . . .	$3,000	36 00
House 1400, stable 200, lot 3200 ft. 1400.				
Barry, Michael, Boylston st.	2	100	6,100	76 40
House 2500, do 300, stable 300, lot 20000 ft. 3000.				
Barry Thomas J. 73 Fuller st.	2	1,000	. . . .	14 00
Barry William, 72 Chestnut Hill av.	2	. . . .	5,200	64 40
House 3000, do. 200, lot 11200 ft. 2000.				
Barthelmes John C. 93 Harvard st.	2	600	7,700	101 60
House 30–32 Bowker st. 5500, lot 4480 ft. 2200.				
Bartlett Ada D. 19 Searle av.	. .	. . . .	5,000	60 00
House 3200, lot 4000 ft. 1800.				
Bartlett Charles W. 164 Harvard st.	2	1,000	. . . .	14 00
Bartlett Frank V. [N. R.]	. .	. . . .	400	4 80
Lot Middlesex rd. 1250 ft. 400.				
Bartlett Schuyler S. & Henry B. Cabot trustees under will of Henry Lee	. .	300,000	. . . .	3,600 00
Bartlett Stephen S. 20 Circuit rd.	2	2,000	. . . .	26 00
Barton Charles C. jr. Circuit rd.	2	500	. . . .	8 00
Barton Edward H. 73 Monmouth st.	2	1,000	. . . .	14 00
Barton Frederick, 31 Brook st.	2	1,000	. . . .	14 00
Barton Maude A. Crafts rd.	. .	. . . .	9,100	109 20
House 7000, lot 8684 ft. 2100.				
Barton S. E. 1223 Beacon st.	2	2,500	. . . .	32 00
Barton William A. 1382 Beacon st.	2	2,500	. . . .	32 00
Bartram Agnes H. 48 Manchester rd.	. .	2.200	. . . .	26 40
Bartram George C. 48 Manchester rd.	2	1,000	. . . .	14 00
Bass Charles A. 1328 Beacon st.	. .	2,300	. . . .	27 60
Basset Sarah G. 256 Kent st.	. .	75,000	39,500	1,374 00
House 12000, stable 2000, greenhouse 1500, lot 21224 ft. 16000.				
Lot Stearns rd. 16330 ft. 8000.				
Basset William, 256 Kent st.	2	1,000	. . . .	14 00
Bassett C. H. 677 Washington st.	2	500	. . . .	8 00
Bassett Joseph P. 626 Washington st.	2	5,000	. . . .	62 00
Bassett Mary E. 103 University rd.	. .	. . . .	7,000	84 00
House 4500, lot 5344 ft. 2500.				
Batchelder John L. Hotel Beaconsfield	2	2,000	. . . .	26 00
Batchelder John L. jr. 80 Seaver st.	2	6,000	. . . .	74 00
Bates Benjamin E. Heath st.	2	5,000	18,500	284 00
House 13000, lot 19475 ft. 5500.				
Bates Benjamin E. and Charles R. Adams	. .	. . . .	500	6 00
Lot Oak st. 4340 ft. 500.				
Bates Frank C. 1477 Beacon st.	2	2,500	. . . .	32 00
Bates Jacob P. 86 Longwood av.	2	12,000	17,000	350 00
House 95 Francis st. 3000, lot 11599 ft. 7000.				
Lot off Stearns rd. 10200 ft. 2500.				
Lot St. Paul st. 5153 ft. 4500.				
Bates Mary E. 1223 Beacon st.	. .	1,000	. . . .	12 00
Bates William M. heirs, 34 Coolidge st.	. .	500	41,800	507 60
House 40 Coolidge st. 6000, lot 5176 ft. 3100.				
House 9 Kendall st. 5500, lot 5400 ft. 3300.				
House Columbia st. 5500, lot 3, 5834 ft. 3400.				
House 43 Thorndike st. 5000, lot 5175 ft. 3000.				

Name, Location and Description.	Poll.	Personal.	Total Real.	Total Tax.
Bates William M. heirs,—*continued.*				
House 25 Thorndike st. 4500, lot 4744 ft. 2500.				
Batt Charles R. [Boston]	. .	. . . . .	$25,800	$309 60
House 1754 Beacon st. 20000, lot 5355 ft. 5800.				
Batt Charles R. trustee	. .	. . . . .	165,000	1,980 00
Lot Mason ter. 119753 ft. 81000.				
Lot Beacon st. 73243 ft. 84000.				
Bauer James, 24 Verndale st.	$2	$800	8,500	113 60
House 6000, lot 5096 ft. 2500.				
Baxter Edward K. and Harriet D. McCarthy, E. K. Baxter tr.	. .	. . . . .	18,200	218 40
Lot Addington rd. 13547 ft. 5800.				
Lot do. 14597 ft. 6800.				
Lot do. 13577 ft. 5600.				
Baxter Edwin W. [Boston]	. .	. . . . .	38,500	462 00
Lot Chestnut Hill av. 108000 ft. 30000.				
Lot do. 23250 ft. 6500.				
Lot do. 14000 ft. 2000.				
Baxter Edwin W. trustee.	. .	. . . . .	36,500	438 00
Lot Chestnut Hill av. 108000 ft. 30000.				
Lot do. 23250 ft. 6500.				
Baxter Thomas F. [Boston]	. .	. . . . .	8,500	102 00
House 83 Cypress st. 5700, lot 4802 ft. 2800.				
Beach Katharine G. heirs, 4 Regent cir. . .	. .	. . . . .	12,800	153 60
House 11000, lot 2410 ft. 1800.				
Beal A. H. 27 Winslow rd.	2	500	. . . .	8 00
Beal Charles L. [Winchendon]	. .	. . . . .	8,500	102 00
Lot Gardner rd. 17795 ft. 8500.				
Beal Katherine E. 27 Winslow rd.	. .	. . . . .	10,500	126 00
House 6500, lot 6600 ft. 4000.				
Beals George C. [Winchendon]	. .	. . . . .	21,300	255 60
House 52 Stedman st. 7000, lot 6000 ft. 2900.				
House 166 Naples rd. 7500, lot 7080 ft. 3900.				
Beals Harry W. [Brooklyn, N. Y.]	. .	. . . . .	91,100	1,093 20
House 82 Stedman st. 6000, lot 4454 ft. 1700.				
House 72 do. 6500, lot 5537 ft. 2500.				
Lot 39 do. 5856 ft. 2600.				
Lot 36 do. 6017 ft. 2700.				
House 44 do. 7000, lot 6000 ft. 3000.				
House 38 do. 7500, lot 6000 ft. 3100.				
Lot 49 on Beals st. 6012 ft. 2300.				
Lot 46 do. 6030 ft. 2400.				
Lot 43 do. 6049 ft. 2400.				
Lot 40 do. 6067 ft. 2400.				
House 44 Beals st. 6000, lot 6179 ft. 3000.				
House 206 Winchester st. 7000, lot 10275 ft. 2700.				
House 180 do. 7000, lot 10160 ft. 2700.				
Lot 25 Beals st. 6160 ft. 2700.				
House Stearns rd. 5500, lot 6000 ft. 2400.				
Beals Harry W. asst. tax title	. .	. . . . .	10,000	120 00
House 43 Beals st. 7000, lot 6000 ft. 3000.				
Beals James H. [N. R.]	. .	. . . . .	55,200	662 40
Lot 14 Winchester st. 10650 ft. 2700.				
Lot 13 do. 10400 ft. 2700.				
Lot 12 do. 10275 ft. 2700.				
Lot 11 do. 10275 ft. 2700.				

Name, Location and Description.	Poll.	Personal.	Total Real.	Total Tax.
Beals James H. [N. R.], — *continued.*				
Lot 10 do. 10275 ft. 2700.				
Lot 8 do. 10275 ft. 2700.				
Lot 31 Prospect av. 9975 ft. 1300.				
Lot 30 do. 9975 ft. 1200.				
Lot 29 do. 10275 ft. 1200.				
Lot 28 do. 10275 ft. 1200.				
Lot 27 do. 10275 ft. 1200.				
Lot 26 do. 10275 ft. 1200.				
Lot 25 do. 10275 ft. 1200.				
Lot 65 Lancaster ter. 10300 ft. 1900.				
Lot 64 do. 10150 ft. 1900.				
Lot 51 Jordan rd. 10160 ft. 1800.				
Lot 50 do. 10170 ft. 1700.				
Lot 49 do. 10080 ft. 1600.				
Lot 48 do. 12700 ft. 1400.				
Lot 47 Prospect av. 13500 ft. 1200.				
Lot 46 do. 9920 ft. 1000.				
Lot 45 do. 10030 ft. 1100.				
Lot 44 do. 10100 ft. 1100.				
Lot 43 do. 10070 ft. 1100.				
Lot 42 do. 10680 ft. 1500.				
Lot 41 do. 10900 ft. 1500.				
Lot 37 do. 10520 ft. 1500.				
Lot 36 do. 10450 ft. 1500.				
Lot 20 do. 10275 ft. 1200.				
Lot 19 do. 11300 ft. 1100.				
Lot 18 do. 10900 ft. 1000.				
Lot 17 do. 8670 ft. 800.				
Lot 16 do. 7800 ft. 600.				
Lot 15 do. 7480 ft. 500.				
Lot town line 16792 ft. 3500.				
Beals Mary F. [New York]	. .	. . . . .	$14,000	$168 00
House 124 Harvard st. 6000, lot 11916 ft. 8000.				
Beals Prescott G. [Boston]	. .	. . . . .	5,400	64 80
Lot 5 Winchester st. 10275 ft. 2700.				
Lot 4 do. 10275 ft. 2700.				
Beals Prescott G. trustee [Newton]	. .	. . .	54,200	650 40
Lot 6 Winchester st. 10275 ft. 2700.				
Lot 24 Prospect av. 10275 ft. 1200.				
Lot 23 do. 10275 ft. 1200.				
Lot 22 do. 10275 ft. 1200.				
Lot 21 do. 10275 ft. 1200.				
Lot 67 Summit av. 10800 ft. 2700.				
Lot 69 do. 10800 ft. 2700.				
Lot 71 do. 10840 ft. 2700.				
Lot 73 do. 10870 ft. 2700.				
Lot 75 do. 11020 ft. 2700.				
Lot 77 do. 11020 ft. 2700.				
Lot 80 do. 10000 ft. 2700.				
Lot 81 do. 13260 ft. 3300.				
Lot 79 Lancaster ter. 9360 ft. 2000.				
Lot 70 Jordan rd. 10540 ft. 1900.				
Lot 68 do. 10580 ft. 1900.				
Lot 66 do. 10760 ft. 1900.				
Lot 60 do. 9900 ft. 2000.				
Lot 59 do. 10040 ft. 2000.				
Lot 58 do. 10210 ft. 2000.				

Name, Location and Description.	Poll.	Personal.	Total Real.	Total Tax.
Beals Prescott G. tr.—*continued.*				
Lot 57 do. 10490 ft. 2000.				
Lot 56 do. 10770 ft. 2100.				
Lot 55 do. 10940 ft. 2200.				
Lot 40 Prospect av. 10800 ft. 1500.				
Lot 39 do. 10730 ft. 1500.				
Lot 38 do. 10620 ft. 1500.				
Beals Prescott G. *et al.* trustees	. .	. . . . .	$16,800	$201 60
House 249 Summit av. 2500, stable 1500, lot 54400 ft. 10800.				
Lot town line 13912 ft. 2000.				
Beals William jr. Richmond Court	$2	$300	. . . .	5 60
Bean Edward, 349 Boylston st.	. .	100	. . . . .	1 20
Bean Emma J. and heirs of Mary A. 110 Davis av.	. .	. . . . .	6,500	78 00
House 4000, lot 4685 ft. 2500.				
Bean Harrison S. 33 Centre st.	2	1,500	. . . .	20 00
Bean Luther, 488 Harvard st. (rear)	2	800	. . . .	11 60
Beard Anais S. 26 Gardner rd.	. .	. . . . .	13,500	162 00
House 7500, lot 10145 ft. 6000.				
Bearse Ansel L. 1647 Beacon st.	2	1,000	. . . .	14 00
Bearse Charles F. 1647 Beacon st.	2	1,000	. . . .	14 00
Bearse Horace L. 61 Sumner rd.	2	15,000	8,400	282 80
House 122 Thorndike st. 6000, lot 6000 ft. 2400.				
Bearse Janet C. 61 Sumner rd.	. .	6,000	22,800	345 60
House 11000, stable 2500, lot 24100 ft. 9300.				
Beasley Edward C. 112 Beals st.	2	500	. . . .	8 00
Beattie Robert, 1070 Beacon st.	2	2,500	. . . .	32 00
Beck Frederick, 43 Davis av.	2	3,000	22,000	302 00
House 4000, do. 4000, lot 35092 ft. 14000.				
Bedford W. A. 1501 Beacon st.	2	1,500	. . . .	20 00
Beecher Mary C. heirs, 177 Davis av. . . .	. .	. . . . .	6,900	82 80
House 1500, do. 1800, lot 6155 ft. 3600.				
Beekman Gabriel E. 70 University rd. . .	2	1,000	10,500	140 00
House 7500, lot 6062 ft. 3000.				
Behr M. Gertrude, 166 Mason ter.	. .	. . . . .	24,700	296 40
House 8000, lot 12660 ft. 4200.				
House 164 Mason ter. 3500, lot 7315 ft. 2500.				
House 162 Mason ter. 3500, lot 8362 ft. 3000.				
Belches John W. 68 Windsor rd.	2	7,500	. . . .	92 00
Belches Wilson S. 1064 Beacon st.	2	1,000	. . . .	14 00
Belden F. Eugene, 19 Abbottsford rd. . . .	2	500	. . . .	8 00
Belden Grace M. 19 Abbottsford rd. . . .	. .	. . . . .	11,100	133 20
House 8000, lot 6232 ft. 3100.				
Belknap George E. devisees, 1055 Beacon st.	. .	. . . . .	22,800	273 60
House 17500, lot 2346 ft. 5300.				
Bell James B. [Boston]	. .	. . . . .	14,000	168 00
Lot 6–9 Westbourne ter. 36000 ft.				
Bell Louis, 130 Thorndike st.	2	3,000	. . . .	38 00
Bell Mary C. 70 Clark rd.	. .	4,000	. . . .	48 00
Be lows Charles F. 8 Webster pl.	2	1,500	. . . .	20 00
Be yea Fred S. 50 Harvard st.	2	500	. . . .	8 00
Bemis John H. 336 Washington st.	2	500	. . . .	8 00
Benigan Catherine, 135 Park st.	. .	2,400	. . . .	28 80
Bennett Benjamin F. 123 Babcock st. . . .	2	2,000	. . . .	26 00
Bennett Frederick S. 38 Babcock st.	2	600	26,500	327 20
House 4000, do. 16000, lot 11786 ft. 6500.				
Bennett Henry D. 60 Davis av.	2	2,000	. . . .	26 00

Name, Location and Description.	Poll.	Personal.	Total Real.	Total Tax.
Bennett Ida M. 174 Harvard st.	. .	$500	. . . .	$6 00
Bennett Joseph, 38 Babcock st.	$2	10,000	. . . .	122 00
Bennett Joseph I. 38 York ter.	2	800	$8,100	108 80
House 6000, lot 4781 ft. 2100.				
Bennett Lillian M. 123 Babcock st.	. .	. . . . .	16,000	192 00
House 10000, lot 10738 ft. 6000.				
Bennett Stephen D. 305 Walnut st.	2	9,500	51,100	729 20
House 5000, stable 600, lot 166720 ft. 45500.				
Bent Samuel A. 219 Gardner rd.	2	10,600	. . . .	129 20
Bentley Bella, 11 Kendall st.	. .	. . . . .	6,500	78 00
House 1900, house and store 5 and 7 Kendall st. 3000, lot 3171 ft. 1600.				
Bentley Brothers, 351 Boylston st.	. .	1,200	. . . .	14 40
Benton Austin W. heirs [Newton]	. .	. . . . .	32,000	384 00
House 1437 Beacon st. 6000, stable 1000, house 1425 Beacon st. 5000, lot 16488 ft. 20000.				
Berg George H. 1651 Beacon st.	2	3,500	. . . .	44 00
Bernard Albert, 1083 Beacon st.	2	12,000	. . . .	146 00
Berry Almira C. 272 Kent st.	. .	60,000	24,500	1,014 00
House 5500, stable 500, lot 24587 ft. 18500.				
Berry Charles F. *et al.* trustees	. .	. . . . .	9,300	111 60
House 22 Leverett st. 1500, lot 963 ft. 400.				
House 18 do. 1500, lot 717 ft. 400.				
House 12–14 Winthorp pl. 1500, lot 2383 ft. 1000.				
House 8–10 do. 2000, lot 2595 ft. 1000.				
Berry Robert I. Z.	. .	. . . . .	193,500	2,322 00
House 1130 Commonwealth av. 12000, lot 3746 ft. 3600.				
House 1128 do. 12000, lot 3746 ft. 3600.				
Lot 81 Lancaster ter. 10600 ft. 2800.				
Lot 80 do. 9400 ft. 2600.				
Lot 79 do. 9300 ft. 2600.				
Lot 78 do. 7900 ft. 2200.				
Lot 77 do. 14600 ft. 4000.				
Lot 76 do. 16000 ft. 5000.				
Lot 87 York ter. 11150 ft. 3000.				
Lot 86 do. 11650 ft. 3100.				
Lot — do. 13204 ft. 4200.				
Lot 88 do. 159000 ft. 4800.				
Lot 89 do. 13200 ft. 4000.				
Lot 90 do. 11900 ft. 3500.				
Lot 91 do. 10500 ft. 3100.				
Lot 92 do. 10400 ft. 3100.				
Lot 93 do. 10500 ft. 3100.				
Lot 94 do. 8300 ft. 2500.				
Lot 96 Summit av. 10300 ft. 3400.				
Lot 98 do. 10300 ft. 3400.				
Lot 99 do. 12400 ft. 4000.				
Lot 100 do. 14500 ft. 4200.				
Lot 101 do. 14500 ft. 4300.				
Lot 102 do. 20300 ft. 6600.				
Lot 66 Westbourne ter. 13021 ft. 5200.				
Lot 65 do. 9101 ft. 3600.				
Lot 60 do. 14200 ft. 3600.				
Lot 59 do. 11500 ft. 2500.				
Lot 58 do. 9600 ft. 2400.				
Lot 57 do. 8400 ft. 2000.				

Name, Location and Description.	Poll.	Personal.	Total Real.	Total Tax.
Berry Robert I. Z.—*continued.*				
Lot 74 Lancaster ter. 14300 ft. 4000.				
Lot 73 do. 11000 ft. 3300.				
Lot 72 do. 7901 ft. 3000.				
Lot 71 do. 6332 ft. 2500.				
Lot 70 do. 11000 ft. 4400.				
Lot 69 do. 10200 ft. 4000.				
Lot 68 do. 13100 ft. 5000.				
Lot — Washington st. 8444 ft. 4500.				
Lot 35 do. 5400 ft. 2200.				
Lot 36 do. 5200 ft. 2100.				
Lot 37 do. 5100 ft. 2000.				
Lot 38 do. 7000 ft. 2800.				
Lot — Westbourne ter. 21985 ft. 7000.				
Lot 46 Bartlett cres. 3021 ft. 1200.				
House (unfinished) Bartlett cres. 1000, lot 12900 ft. 3500.				
House (unfin.) do. 900, lot 13800 ft. 3500.				
House (unfin.) do. 600, lot 10800 ft. 2700.				
Lot 42 Bartlett cres. 12300 ft. 3300.				
Berwin Franklin, 389 Harvard st.	$2	$500	. . . .	$8 00
Beverly Arthur B. 70 Chestnut st.	2	. . . .	$5,800	71 60
House 4300, lot 3012 ft. 1500.				
Bickford Carrie S. 24 Kilsyth rd.	. .	. . . .	11,500	138 00
House 7000, lot 7328 ft. 4500.				
Bickford Scott F. 24 Kilsyth rd.	2	10,000	. . . .	122 00
Bidwell Charles A. 77 Thorndike st.	2	1,500	. . . .	20 00
Bigelow Anna J. 27 Longwood av.	. .	. . . .	12,100	145 20
House 8500, lot 3672 ft. 3600.				
Bigelow Caroline T. 26 Chestnut st.	. .	30,000	15,000	540 00
House 6500, stable 1000, lot 21800 ft. 7500.				
Bigelow D. E. 6 Webster pk.	2	1,000	. . . .	14 00
Bigelow Francis V. [Cohasset]	. .	. . . .	9,500	114 00
House 1 Walnut ter. 7000, lot 4601 ft. 2500.				
Bigelow Henry J. 1 Clinton path.	2	1,000	. . . .	14 00
Bigelow Henry M. 21 Gorham av.	2	3,000	. . . .	38 00
Bigelow Louise B. 71 Colbourne cres. . . .	. .	100	9,000	109 20
House 6000, lot 5432 ft. 3000.				
Bigelow Samuel, estate, 27 Longwood av. .	. .	2,000	. . . .	24 00
Bigelow Walter I. 15 Walnut pl.	2	3,500	. . . .	44 00
Bigham John, 103 Brookline av.	2	. . . .	5,000	62 00
House 200, do. 200, do. 200, lot 4405 ft. 4400.				
Bigham Margaret, 15 White pl.	. .	. . . .	1,700	20 40
House 700, lot 1900 ft. 1000.				
Bingham George P. 43 Carlton st.	2	1,000	. . . .	14 00
Binney Arthur, 253 Kent st.	2	3,500	. . . .	44 00
Binney James A. 23 Prescott st.	2	1,500	. . . .	20 00
Bird Harriet L. and Carrie A. Harrington, heirs of George W. Bird	. .	. . . .	36,500	438 00
Building Davis ct. 2000, lot 9400 ft. 5000.				
House and stores 220 Washington st. 25000, lot 2304 ft. 4500.				
Birkmaier Philip J. 5 Franklin ct.	2	. . . .	1,100	15 20
House 500, lot 1627 ft. 600.				
Birtwell Charles W. Druce rd.	2	2,000	9,600	141 20
House 6000, lot 6699 ft. 3600.				
Bishop Ellen E. heirs [Boston]	. .	. . . .	14,500	174 00
House 58 Linden pl. 4000, stable 500, lot 20646 ft. 10000.				

Name, Location and Description.	Poll.	Personal.	Total Real.	Total Tax.
Bishop Robert, 165 Winchester st.	$2	$3,000	. . . .	$38 00
Bishop Robert, trustee	. .	. . . . .	$25,700	308 40
House 27 Washington st. 1600, lot 2200 ft. 3300.				
Stable 19 Boylston st. 1000, shop 1500, lot 5300 ft. 4700.				
House 65 do. 2000, lot 5594 ft. 3800.				
House 28 do. 1100, lot 2667 ft. 2500.				
House 24 do. 1700, lot 2515 ft. 2500.				
Bittenbender Fanny S. 13 Longwood av. . .	. .	2,000	17,500	234 00
House 7000, lot 10616 ft. 10500.				
Bittenbender William H. 13 Longwood av. .	2	2,000	. . . .	26 00
Black Arthur, 39 Marion st.	2	500	. . . .	8 00
Blackie John, 1479 Beacon st.	2	4,200	4,200	102 80
Lot Beacon st 3693 ft. 4200.				
Blair Ober M. Sewall av.	2	500	. . . .	8 00
Blais J. E. A. 16 Winchester st.	2	500	. . . .	8 00
Blaisdell Lillian C. [Boston]	. .	. . . . .	25,000	300 00
House 160 Kent st. 6500, lot 8153 ft. 3500.				
House 200 do. 8500, lot 11578 ft. 6500.				
Blake Anne, 450 Washington st.	. .	. . . . .	16,900	202 80
Lot (part) 31 Tappan st. 11029 ft. 4400.				
Lot 30 do. 31561 ft. 12500.				
Blake Arthur W. estate	. .	150,000	115,000	3,180 00
Lot Blake rd. 33300 ft. 13500.				
Lot Blake rd. and Tappan st. 22428 ft. 11500.				
Lot Sumner rd. Tappan st. 18400 ft. 9500.				
Lot do. do. 21900 ft. 11000.				
Lot Tappan st. 32304 ft. 12000.				
Lot Cypress pl. 5311 ft. 3400.				
House 446 Washington st. 6500, stable 1500, lot 66000 ft. 35000.				
Lot Greenough st. 8433 ft. 4600.				
Lot Cypress st. 11461 ft. 6500.				
Blake Beatrice, 450 Washington st.	. .	10,000	. . . .	120 00
Blake Charles D. estate, 42 Manchester rd. .	. .	7,500	. . . .	90 00
Blake Mrs. Charles F. Richmond Court . . .	. .	2,000	. . . .	24 00
Blake Frances G.	. .	. . . . .	415,800	4,989 60
Lot 32, Tappan st. 32496 ft. 12000.				
Lot (part) 31 do. 21800 ft. 8400.				
Lot Cypress pl. 9913 ft. 4600.				
Stable Cypress pl. and Greenough st. 500, lot 22176 ft. 11500.				
Lot 23, Tappan st. 12500 ft. 5000.				
Lot 22 do. 12600 ft. 5500.				
Lot 21 do. 12300 ft. 5500.				
Lot 28 do. 18600 ft. 7500.				
Lot 27 do. 15300 ft. 6000.				
Lot 26 do. 14800 ft. 5200.				
Lot (part) 17 do. 1998 ft. 1200.				
Lot 1, Washington st. 12521 ft. 5000.				
Lot 2 do. 8693 ft. 4700.				
Lot 3 do. 8953 ft. 5000.				
Lot 4 do. 10474 ft. 5200.				
Lot 5 do. 8500 ft. 4200.				
Lot 6 do. 12765 ft. 5100.				
Lot 7 do. 15064 ft. 6000.				
Lot 8 do. 20580 ft. 7000.				
Lot 9 do. 17788 ft. 6500.				

Name, Location and Description.	Poll.	Personal.	Total Real.	Total Tax.
Blake Frances G. — *continued.*				
Lot 10 do. 14916 ft. 6000.				
Lot 11 do. 20523 ft. 6600.				
Lot 12 do. 19272 ft. 6400.				
Lot 13 do. 11341 ft. 4000.				
Lot 14 do. 16535 ft. 5300.				
Lot 15 do. 33738 ft. 11200.				
Lot Gorham av. 7020 ft. 3700.				
Lot Gardner rd. 148932 ft. 60000.				
House 450 Washington st. 25000, stable 6000, cottage 2000, greenhouse 3000, lot 515394 ft. 155000.				
Blake George B. heirs	. .	. . . . .	$13,000	$156 00
Lot 29 Tappan st. 27700 ft. 13000.				
Blake Henry J. estate	. .	$100,000	. . . .	1,200 00
Blake James S. 460 Harvard st.	$2	3,900	. . . .	48 80
Blake Louise B. 42 Manchester rd.	. .	. . . . .	11,000	132 00
House 8500, lot 5640 ft. 2500.				
Blake Margaret T. 15 Auburn st.	. .	500	9,800	123 60
House 4000, lot 4176 ft. 2800.				
Lot Winthrop rd. 5799 ft. 3000.				
Blake Susan P. 37 Carlton st.	. .	. . . . .	25,500	306 00
House 18000, lot 4620 ft. 7500.				
Blake Thomas D. 37 Carlton st.	2	200,000	3,900	2,448 80
Stable St. Mary's ct. 2500, lot 1714 ft. 1400.				
Blanchard Benjamin S. 432 Washington st. .	2	2,500	. . . .	32 00
Blanchard Clara F. 432 Washington st. . .	. .	. . . . .	17,300	207 60
House 8500, lot 14546 ft. 8800.				
Blanchard Cornelia L. 5 Regent cir.	. .	. . . . .	12,600	151 20
House 10800, lot 2300 ft. 1800.				
Blanchard Herbert W. [Concord, Mass.] . .	. .	. . . . .	9,200	110 40
House 25 Naples rd. 6000, lot 5146 ft. 3200.				
Blanchard Samuel F. 34 Brook st.	2	1,000	. . . .	14 00
Blanchard William A. 5 Regent cir.	2	2,000	. . . .	26 00
Blaney Charles J. 16 Greenough st.	2	500	. . . .	8 00
Blaney James M. estate	. .	55,000	26,000	972 00
House Beech rd. 6000, lot 24592 ft. 20000.				
Blaser Arnold, 74 Winchester st.	2	500	. . . .	8 00
Bleakie Margaret F. 737 Washington st. . . .	. .	10,000	. . . .	120 00
Blewett Henry, 250 Winchester st.	2	3,500	13,600	207 20
House 6500, stable 800, bakery 800, lot 20982 ft. 5500.				
Bliss Albert W. 184 Aspinwall av.	2	2,500	. . . .	32 00
Bliss Carrie C. Harrison st.	. .	. . . . .	7,500	90 00
House 5000, lot 6251 ft. 2500.				
Bliss Donald M. 17 High st.	2	500	. . . .	8 00
Bliss Elias J. Warren st.	2	20,000	34,500	656 00
House 14000, lot 32133 ft. 14000.				
Stable Brington rd. 5000, lot 4510 ft. 1500.				
Bliss Grace B. Norfolk rd.	. .	. . . . .	11,200	134 40
House 7000, lot 16000 ft. 4200.				
Bliss Jennie W. 184 Aspinwall av.	. .	1,500	12,500	168 00
House 6000, lot 10686 ft. 6500.				
Blodgett Anna R. 35 Williams st.	. .	. . . . .	9,000	108 00
House 4500, lot 7500 ft. 4500.				
Blodgett Charles W. 334 Tappan st.	2	2,500	. . . .	32 00
Blodgett Edward E. 12 Mason ter.	2	15,000	. . . .	182 00
Blodgett Herbert J. 71 Addington rd. . . .	2	2,000	. . . .	26 00
Blodgett John H. 35 Williams st.	2	500	. . . .	8 00

Name, Location and Description.	Poll.	Personal.	Total Real.	Total Tax.
Blodgett Mabel L. 12 Mason ter.	. .	. . . .	$13,500	$162 00
House 7500, lot 16728 ft. 6000.				
Blodgett Nellie, 71 Addington rd.	. .	. . . .	11,900	142 80
House 8000, lot 7896 ft. 3900.				
Blood Charles W. [Newton]	. .	. . . .	11,200	134 40
House 1798 Beacon st. 8000, lot 2951 ft. 3200.				
Blood R. A. 1683 Beacon st.	$2	$1,000	. . . .	14 00
Blossom William L. 16 Searle av.	2	200	. . . .	4 40
Blum Anthony V. 1483 Beacon st.	2	5,000	. . . .	62 00
Blum Lantie V. 1481 Beacon st.	. .	1,500	. . . .	18 00
Blume Andreas [Boston]	. .	. . . .	14,700	176 40
House 60 Babcock st. 6000, stable 1000, lot 15469 ft. 7700.				
Blunt Elson M. 32 Mason ter.	2	800	. . . .	11 60
Blunt Maude L. 32 Mason ter.	. .	. . . .	8,300	99 60
House 6000, lot 4650 ft. 2300.				
Boardman Mrs. Dwight, Sewall av.	. .	1,000	. . . .	12 00
Boardman Mary B. [Boston]	. .	. . . .	19,000	228 00
House 54 Francis st. 5000, stable 500, lot 23795 ft. 13500.				
Boardman William H. 1471 Beacon st. . . .	2	1,000	. . . .	14 00
Bodman Fenimore Lewis, 217 Harvard st. .	2	500	. . . .	8 00
Boit Edward D. 29 Colchester st.	. .	10,000	65,000	902 00
House Colchester st. 45000, lot 23394 ft. 20000.				
Boit Mrs. Edward D. 29 Colchester st. . . .	. .	30,000	. . . .	360 00
Boit Robert A. 19 Colchester st.	2	15,000	33,000	578 00
House 7000, shed 1000, lot 26060 ft. 25000.				
Bolan Joel C. Richmond Court	2	1,000	. . . .	14 00
Bond Charles H. [Boston]	. .	. . . .	7,000	84 00
Lot Buckminster rd. 20000 ft. 7000.				
Bond F. H. 15 Centre st.	2	500	. . . .	8 00
Bond Frederic M. 72 Harvard st.	2	800	3,400	52 40
Stable 300.				
Store and shed 39 Boylston st. 1000, lot 3000 ft. 2100.				
Bond Henry, estate, 31 Longwood av. . . .	. .	. . . .	9,700	116 40
House 7000, lot 2752 ft. 2700.				
Bond Henry W. 1501 Beacon st.	2	5,000	. . . .	62 00
Bond Jerry, Newton st.	2	1,600	. . . .	21 20
Bonney George M. 70 Beals st.	2	1,000	. . . .	14 00
Boody James H. 61 Gorham av.	2	15,100	16,000	375 20
House 2000, stable 400, lot 6370 ft. 3700.				
House 354 Washington st. 2200, do. 354a do. 2500, lot 5235 ft. 5200.				
Boothby Alonzo, heirs [Boston]	. .	. . . .	22,800	273 60
House 1061 Beacon st. 17500, lot 2346 ft. 5300.				
Boothby W. A. R. 1223 Beacon st.	2	2,500	. . . .	32 00
Borden Charles R. C. 1 Strathmore rd. . .	2	500	. . . .	8 00
Borden Clara E. 18 Thorndike st.	. .	. . . .	7,200	86 40
House 4500, lot 5264 ft. 2700.				
Borden William N. 18 Thorndike st	2	500	. . . .	8 00
Boston & Albany R. R.	. .	. . . .	57,500	690 00
Lot Essex st. 1658 ft. 1700.				
Lot rear of Mountfort st. 25105 ft. 16700.				
Lot Essex st. 4000 ft. 4000.				
Lot Longwood av. 5532 ft. 5500.				
Lot Carlton st. and town line 1818 ft. 1800.				

Name, Location and Description.	Poll.	Personal.	Total Real.	Total Tax.
Boston & Albany R. R.—*continued.*				
Lot Pearl st. 23511 ft. 23500.				
Lot Chestnut Hill av. 8543 ft. 4300.				
Boston City of [aqueduct location]	. .	. . . .	$29,300	$351 60
Lot Sumner rd. 234880 ft. 3300.				
Lot Reservoir, Fisher av. 459670 ft. 26000.				
Boston Elevated R. R. Co.	. .	. . . .	184,900	2,218 80
Car-house Chestnut Hill av. 50000, lot 79700 ft. 22500.				
Stable Juniper st. 8000, lot 11809 ft. 6600.				
House 8 Walnut st. 800, lot 9782 ft. 6900.				
Lot do. 10000 ft. 7500.				
Car-house Walnut st. 3000, lot 7600 ft. 7600.				
Car-house Cypress and Franklin sts. 50000, lot 52261 ft. 22000.				
Boston Penny Savings Bank [Boston] . . .	. .	. . . .	34,300	411 60
House 690 Washington st. 9500, lot 3320 ft. 3000.				
House 688 do. 9000, lot 1927 ft. 1900.				
House 684 do. 9000, lot 1940 ft. 1900.				
Boston University	. .	. . . .	327,000	3,924 00
Lot Winthrop rd. and Washington st. 244158 ft. 100000.				
Lot Winthrop rd. 52606 ft. 41000.				
Lot Beacon and Washington sts. 43000 ft. 40000.				
Lot Claflin, Rawson and Garrison rds. 42236 ft. 30500.				
Lot Tappan st. 86689 ft. 35500.				
Lot Rawson, Claflin and Winthrop rds. 100832 ft. 45000.				
Lot Rawson and Garrison rds. 52700 ft. 35000.				
Bostwick Mary R. 465 Washington st. . . .	. .	$5,000	. . . .	60 00
Bothfeld and Day, trustees	. .	. . . .	76,500	918 00
Lot Gibbs st. 29316 ft. 7000.				
Lot 97 Fuller st. 6064 ft. 1800.				
Lot 98 do. 6212 ft. 1800.				
Lot 99 do. 6226 ft. 1800.				
Lot 100 do. 6364 ft. 1800.				
Lot 101 do. 6394 ft. 1800.				
Lot 102 do. 6106 ft. 1800.				
Lot 103 do. 5515 ft. 1600.				
Lot 104 do. 5321 ft. 1500.				
Lot 105 do. 4622 ft. 1300.				
Lot 106 do. 7723 ft. 2300.				
Lot 126 Naples rd. 8509 ft. 2500.				
Lot 125 do. 5420 ft. 1500.				
Lot 124 do. 5722 ft. 1500.				
Lot 123 do. 5811 ft. 1500.				
Lot do. 2297 ft. 800.				
Lot Gibbs st. 32246 ft. 8000.				
Part lot 143 do. 22260 ft. 5500.				
Lot 74 Fuller st. 5531 ft. 2700.				
Lot 94 do. 5675 ft. 3000.				
Lot 95 do. 6329 ft. 3200.				
Lot 76 do. 6099 ft. 3000.				
Lot 85 do. 5683 ft. 1500.				

Name, Location and Description.	Poll.	Personal.	Total Real.	Total Tax.
Bothfeld and Day, trs.—*continued.*				
Lot 84 do. 6253 ft. 1600.				
Lot 83 do. 6526 ft. 1700.				
Lot 82 do. 6725 ft. 1800.				
Lot 81 do. 6360 ft. 1800.				
Lot 80 do. 6973 ft. 2000.				
Lot 79 do. 5346 ft. 1900.				
Lot 87 do. 5716 ft. 1600.				
Lot 65 Coolidge st. 5821 ft. 1900.				
Lot 57 do. 6004 ft. 3000.				
Bothfeld & McLoud, trustees	. .	. . . . .	$66,200	$794 40
House 131 Thorndike st. 7000, lot 6046 ft. 2500.				
House 107 do. 6500, lot 5892 ft. 2400.				
House 114 Coolidge st. 6000, lot 5553 ft. 2000.				
House 161 Naples rd. 6500, lot 6400 ft. 3500.				
House 153 do. 6500, lot 6400 ft. 3500.				
House 101 Coolidge st.7000, lot 6798 ft. 3200.				
House 143 Kent st. 6000, lot 6657 ft. 3600.				
Bouchard Clovis, 77 Brook st.	$2	$500	. . . .	8 00
Bourne Abby E. 32 Thorndike st.	.	. . . .	6,800	81 60
House 4000, lot 5305 ft. 2800.				
Bourne Charles E. [Needham]	. .	. . . . .	9,500	114 00
House 14–16 Searle av. 6000, lot 7560 ft. 3500.				
Bowditch Alfred, trustee, benefit of William R. Cabot	. .	5,000	. . . .	60 00
Bowditch Alice D. W. 12 Maple st.	. .	10,000	10,400	244 80
House 6000, lot 8800 ft. 4400.				
Bowditch Arthur H. 12 Maple st.	2	3,000	. . . .	38 00
Bowdith Elizabeth B. estate, Charles P. Bowditch, executor	. .	8,500	. . . .	102 00
Bowditch Frederick C. 164 Rawson rd. . . .	2	3,000	. . . .	38 00
Bowditch Frederick C. and Elizabeth F. 164 Rawson rd.	. .	. . . . .	22,000	264 00
House 14000, lot 20440 ft. 8000.				
Bowditch James H. 225 Tappan st.	2	12,000	. . . .	146 00
Bowditch Sarah R. 225 Tappan st.	. .	3,500	. . . .	42 00
Bowditch William I. 225 Tappan st.	2	11,400	135,600	1,766 00
House 10000 do. 249 Tappan st. 13000, lot 141462 ft. 46000.				
Cottage 1000, stable 600, lot 330440 ft. 55000.				
Lot off Tappan st. 7790 ft. 1000.				
House 346–348 Walnut st. 5000, lot 10640 ft. 4000.				
Bowditch William I. guardian for Frank C. Warren	. .	21,000	. . . .	252 00
Bowditch William I. trustee for Mary E. Hall.	. .	2,100	44,100	554 40
House 135 High st. 4500, stable 600, lot 126114 ft. 39000.				
Bowditch William I. trustee for Elizabeth Higginson	. .	2,200	. . . .	26 40
Bowditch William I. and Frederick C. trustees will of Augustus Aspinwall benefit of Ella A. Hewlett	. .	5,200	. . . .	62 40
Bowditch William I. *et al.* trustees estate of Augustus Aspinwall	. .	. . . . .	4,800	57 60
Lot Kent st. 9700 ft. 4800.				

Name, Location and Description.	Poll.	Personal.	Total Real.	Total Tax.
Bowditch William I. *et al.* trustees for Elizabeth Higginson	. .	. . . .	$7,800	$93 60
House 126 High st. 2500, lot 10700 ft. 5300.				
Bowen Ann, 123 Walnut st.	. .	. . . .	22,500	270 00
House 4500, lot 2986 ft. 1700.				
House 10 Juniper st. 3500, do. 4–6 do. 4500, lot 7200 ft. 4000.				
Lot Boylston st. 3042 ft. 2000.				
Shop 69 Boylston st. 500, lot 2818 ft. 1800.				
Bowen Brothers, 69 Boylston st.	. .	$400	. . . .	4 80
Bowen Charles F. 115 Walnut st.	$2	. . . .	9,500	116 00
House 7500, lot 3500 ft. 2000.				
Bowen Charles H. 83 Stedman st.	2	2,000	. . . .	26 00
Bowen William H. 68 Boylston st.	2	. . . .	9,800	119 60
House 7500, lot 3445 ft. 2300.				
Bowker Arthur W. 23 Toxteth st.	2	2,500	10,000	152 00
House 7000, lot 5930 ft. 3000.				
Bowker Caroline H. Aspinwall av.	. .	. . . .	5,300	63 60
Half double house 53 Brook st. 4000, lot 2622 ft. 1300.				
Bowker Everett M. 330 Harvard st.	2	500	. . . .	8 00
Bowker Julia M.	. .	. . . .	7,900	94 80
House 23–25 Bowker st. 5500, lot 4971 ft. 2400.				
Bowker Lucy A. 330 Harvard st.	. .	. . . .	7,000	84 00
Lot Harvard st. 9313 ft. 7000.				
Bowker Margaret D. 23 Colbourne cres. . .	. .	300	. . . .	3 60
Bowker Watts H. 224 Aspinwall av.	2	500	80,700	976 40
Lot Bowker and Toxteth sts. 2320 ft. 1200.				
House 15 Bowker st. 3500, lot 2270 ft. 1100.				
House 32–34 Brook st. 5200, lot 4800 ft. 2400.				
House 28–30 do. 5200, lot 4800 ft. 2400.				
House 24–26 do. 6000, lot 5624 ft. 2800.				
House 44–46 do. 5200, lot 4800 ft. 2400.				
Block 79–87 Harvard st. 35000, lot 8346 ft. 8300.				
Bowker Watts H. and Edwin P.	. .	. . . .	29,000	348 00
House 227 Aspinwall av. 7500, lot 6336 ft. 4000.				
House 224 Aspinwall av. 9000, lot 14172 ft. 8500.				
Bowles Robert C. M. 27 Centre st.	2	1,500	. . . .	20 00
Bowman Alonzo, heirs	. .	. . . .	3,500	42 00
House 47 School st. 1000, lot 5000 ft. 2500.				
Bowman Frank F. 54 Kent st.	2	1,000	. . . .	14 00
Bowman Gardner, 1471 Beacon st.	2	2,500	. . . .	32 00
Boyce Charles A. 34 Gardner rd.	2	2,500	. . . .	32 00
Boyd John T. 52 Harrison st.	2	2,000	. . . .	26 00
Boyle Patrick H. [Boston]	. .	. . . .	600	7 20
Lot 118 Garardus av. 4750 ft. 300.				
Lot 117 do. 4750 ft. 300.				
Boynton Clara F. 117 Davis av.	. .	1,000	22,700	284 40
House 311 Boylston st. 3000, lot 2834 ft. 1700.				
House 123 Davis av. 3500, lot 4134 ft. 2500.				
House 53 Waverly st. 4000, do. 57 do. 3500, lot 7582 ft. 4500.				

Name, Location and Description.	Poll.	Personal.	Total Real.	Total Tax.
Boynton George F. heirs, 117 Davis av. . .	. .	. . . .	$23,300	$279 60
House 3000, lot 6088 ft. 3300.				
Block 173–175 Washington st. 12000, lot 3351 ft. 5000.				
Boynton Mary E. [N. R.]	. .	. . . .	10,500	126 00
House 16 Stetson st. 6500, lot 8000 ft. 4000.				
Boynton William R. 15 Littell rd.	$2	. . . .	14,000	170 00
House 10000, lot 6249 ft. 4000.				
Brackett I. Lewis, 50 Pleasant st.	2	$500	. . . .	8 00
Brackett L. M. P. 50 Pleasant st.	. .	1,500	. . . .	18 00
Bradbury Company [Boston]	. .	. . . .	34,500	414 00
House 60 Winchester st. 2500, stable 24000, lot 14750 ft. 8000.				
Bradbury Jefferson, 219 Harvard st.	2	1,000	. . . .	14 00
Bradford John, 24 Walter av.	2	100	. . . .	3 20
Bradlee Caleb D. devisees, Samuel B. Dogget *et al.* ex'rs.	. .	. . . .	21,800	261 60
House 260 Fisher av. 15000, lot 13658 ft. 6800.				
Bradlee Caroline, Fisher av.	. .	12,000	. . . .	144 00
Bradlee Henry G. 345 Clinton rd.	2	1,500	. . . .	20 00
Bradley Anna B. heirs, 35 Longwood av. .	. .	. . . .	18,300	219 60
House 9500, lot 11494 ft. 8800.				
Bradley Emma A. 15 Kilsyth rd.	. .	. . . .	17,300	207 60
House 14000, lot 3275 ft. 3300.				
Bradley Frederick, estate 1265 Beacon st. William H. Bradley, trustee	. .	45,000	. . . .	540 00
Bradley John T. co-trustee estate of William Goddard. [N. R.]	. .	8,400	. . . .	100 80
Bradley Peter B. [N. R.]	. .	1,500	21,500	276 00
House 344 Tappan st. 17000, lot 4618 ft. 4500.				
Bradley William, 15 Kilsyth rd.	2	1,000	. . . .	14 00
Bradley William H. 35 Longwood av. . .	2	5,000	19,700	298 40
House 15 Beals st. 7000, lot 6000 ft. 4200.				
Lot Longwood av. 11494 ft. 8500.				
Brady James C. [Quincy]	. .	. . . .	8,700	104 40
House Salisbury rd. 7000, lot 2086 ft. 1700.				
Brainard John B. 57 Monmouth st.	2	2,000	. . . .	26 00
Bramhall Adeline T. 36 Edgehill rd.	. .	2,500	. . . .	30 00
Brandegee Edward B. Newton st.	2	10,000	. . . .	122 00
Brandegee Mary B. Newton st.	. .	800,000	291,400	13096 80
House Allandale rd. 100000, lot 462768 ft. 20000.				
Farmhouse do. 1000, barn 1000, carriage house 600, cottage 600. barn 1500, storehouse 2500, lot 2181427 ft. 60000.				
House Newton st. 1800, cottage 1000, barn 600, barn 800, lot 60.85 acres 100000				
Bray Addie M. [Boston]	. .	. . . .	4,000	48 00
Lot 77 Crowninshield rd. 8524 ft. 4000.				
Bray George, Emerson st.	2	7,000	13,400	246 80
House 9000, lot 7328 ft. 4400.				
Bray John G. 683 Washington st.	2	500	. . . .	8 00
Bray Sarah E. 22 Columbia st.	. .	. . . .	9,100	109 20
House 5800, lot 6050 ft. 3300.				
Breed Lottie B.	. .	. . . .	5,600	67 20
Half double house 167 Brook st. 4500, lot 1921 ft. 1100.				
Bremer Theodore G. 195 Fisher av.	2	6,000	. . . .	74 00

Name, Location and Description.	Poll.	Personal.	Total Real.	Total Tax.
Brennan Alfred, 34 Centre st.	$2	$1,500	. . . .	$20 00
Brennan Joseph P. 137 Coolidge st.	2	10,000	. . . .	122 00
Brest James, Washington st. and Walter av.	2	200	. . . .	4 40
Brest John M. 27 Washington st.	2	100	. . . .	3 20
Brett Franklin, 113 Harvard st.	2	2,000	. . . .	26 00
Brett G. L. 1455 Beacon st.	2	500	. . . .	8 00
Brett Julia F. 299 Harvard st.	. .	1,000	$16,700	212 40
House 2500, stable 200, lot 16409 ft. 14000.				
Brewer David H. 16 John st.	2	3,000	13,300	197 60
House 7000, lot 7873 ft. 6300.				
Brewster William H. 3d, 675 Washington st.	2	500	. . . .	8 00
Brewster William H. heirs, Walnut st.	. .	. . . .	6,000	72 00
Lot Walnut st. 9552 ft. 6000.				
Bridge Emma F. adm'x estate of John R. Bridge	. .	15,000	. . . .	180 00
Bridges John S. 1223 Beacon st.	2	2,500	. . . .	32 00
Briggs Albert P. 10 Allerton st.	2	500	. . . .	8 00
Briggs Caleb T. trustee [N. R.]	. .	. . . .	16,400	196 80
House 318 Tappan st. 14000, lot 2730 ft. 2400.				
Briggs Frederick L. 46 Webster st.	2	1,000	18,400	234 80
House 4000, stable 400, lot 16402 ft. 14000.				
Briggs Frederick W. 58 Atherton rd.	2	500	. . . .	8 00
Briggs G. Loring, Walnut pl.	2	500	. . . .	8 00
Briggs G. Loring trustee, Walnut st.	. .	3,300	. . . .	39 60
Briggs Jennie F. 58 Euston st.	. .	3,000	23,000	312 00
House 13000, lot 10266 ft. 10000.				
Briggs Katherine E. 10 Allerton st.	. .	2,000	. . . .	24 00
Briggs Richard, 58 Euston st.	2	2,000	. . . .	26 00
Brigham Mrs. L. S. 677 Washington st.	. .	1,000	. . . .	12 00
Brigham Margaret A. 1501 Beacon st.	. .	20,000	. . . .	240 00
Brigham Mary S. and Drusilla S. Percival [N. R.]	. .	. . . .	17,700	212 40
House 15 Park vale 15000, lot 5857 ft. 2700.				
Brigham Meriel L. 130 Harvard st.	. .	. . . .	13,300	159 60
House 8500, lot 5875 ft. 4800.				
Brigham William H. A. 56 Harvard st.	2	1,800	. . . .	23 60
Bright John J. [Cambridge]	. .	. . . .	6,000	72 00
Lot Salisbury rd. 6087 ft.				
Brindisi Rocco, 761 Washington st.	2	1,000	13,200	172 40
House 8500, lot 7827 ft. 4700.				
Brine Mrs. H. S. Sewall av.	. .	1,000	. . . .	12 00
Bristol Edgar S. 1056 Beacon st.	2	1,500	. . . .	20 00
Britt Louis W. 1857 Beacon st.	2	500	. . . .	8 00
Britt Rebecca W. [Boston]	. .	. . . .	11,400	136 80
House 172 Naples rd. 7500, lot 6934 ft. 3900.				
Britten Fred E. 154 Harvard st.	2	500	. . . .	8 00
Brodie Bertha, 10 Sewall av.	. .	500	. . . .	6 00
Bronkhorst Abraham, 156 Cypress st.	2	1,500	. . . .	20 00
Bronson Dillon, 25 Park st.	2	3,500	14,700	220 40
House 12000, lot 2637 ft. 2700.				
Bronson Susan H. 25 Park st.	. .	50,000	. . . .	600 00
Brook Thomas A. 29 Abbottsford rd.	2	500	. . . .	8 00
Brooke Thomas R. 526 Harvard st.	2	500	. . . .	8 00
Brookline Gas Light Co. Washington st.	. .	300,000	181,300	5,775 60
Office 8000, stable 8 Brookline av. 1500, power-house Pearl st. 2000, lot 69500 ft. 70000.				
Gasometer Walter av. 30000, lot 25339 ft. 15000.				

Name, Location and Description.	Poll.	Personal.	Total Real.	Total Tax.
Brookline Gas Light Co. — *continued.*				
Lot Pearl st. 5346 ft. 3000.				
Lot do. 1797 ft. 600.				
House 641 Washington st. 1200, gasometer 30000, lot 35793 ft. 20000.				
Brookline Investment Association	. .	$22,000	. . . .	$264 00
House 52 Boylston st. 2000, lot 1500 ft. 1000.				
House 95 Walnut st. 2700, lot 1627 ft. 1000.				
House 85–87 Perry st. 8500, lot 13500 ft. 6800.				
Brookline National Bank, 1 Harvard st. . .	. .	84,000	$66,000	1,800 00
Block 50000, lot 8150 ft. 16000.				
Brookline Provision Co. 145 Washington st.	. .	3,000	. . . .	36 00
Brookline Riverdale Land Association, by trustee.	. .	. . . .	100,000	1,200 00
Lot Glen and Highland rds. 55490 ft. 13000.				
Lot Pond av. and Allerton st. 20182 ft. 12000.				
Lot Pond av. Cumberland av. Glen rd. and Allerton st. 99815 ft. 40000.				
Lot Cumberland av. Hawthorn and Glen rds. 63388 ft. 21000.				
Lot Highland rd. and High st. 74832 ft. 14000.				
Brookline Savings Bank, 366 Washington st.	. .	. . . .	51,300	615 60
Building 17000, lot 3915 ft. 6000.				
Lot Colbourne cres. 9000 ft. 3600.				
House 79 Rawson rd. 8000, lot 10937 ft. 4300.				
House 1674 Beacon st. 8000, lot 3879 ft. 4400.				
Brookline Savings Bank, tax-title	. .	. . . .	20,000	240 00
House 31 York ter. 16000, lot 8615 ft. 4000.				
Brooks Arthur L. 11 Vernon st.	$2	300	. . . .	5 60
Brooks C. H. 1481 Beacon st.	2	2,500	. . . .	32 00
Brooks Edward [Milton]	. .	. . .	15,500	186 00
House 17 Kilsyth rd. 12500, lot 3044 ft. 3000.				
Brooks Ellen F. [St. Johnsbury]	. .	. . . .	16,000	192 00
House 23 Regent cir. 13000, lot 4347 ft. 3000.				
Brooks Emily J. 94 Babcock st.	. .	. . . .	9,300	111 60
House 6000, lot 6000 ft. 3300.				
Brooks Gardner C. 94 Babcock st.	2	1,000	. . . .	14 00
Brooks George, 149 Harvard st.	2	10,000	19,300	353 60
House 5000, stable 800, lot 32366 ft. 13500.				
Brooks George *et al.* trustees	. .	. . . .	12,500	150 00
House 47 Garrison rd. 10500, lot 2200 ft. 2000.				
Brooks Martha H. 59 Marion st.	. .	40,000	. . . .	480 00
Brooks Sarah L. [N. R.]	. .	. . . .	56,000	672 00
Lot Mountfort and St. Mary's sts. 20714 ft. 21000.				
Lot Euston and St. Mary's sts. 18638 ft. 18000.				
Lot Mountfort st. 17303 ft. 17000.				
Brooks William W. 44 Stedman st.	2	1,500	. . . .	20 00

Name, Location and Description.	Poll.	Personal.	Total Real.	Total Tax.
Brown Agnes, 79 Naples rd.	. .	. . . .	$9,000	$108 00
House 6000, lot 7496 ft. 3000.				
Brown Alexander S. 1874 Beacon st.	$2	$5,000	. . . .	62 00
Brown Mrs. Arthur W. 225 Washington st.	. .	200	. . . .	2 40
Brown Augustus L. 181 Clark rd.	2	1,500	. . . .	20 00
Brown C. Dudley, 17 Garrison rd.	2	1,500	. . . .	20 00
Brown Charles A. 95 Babcock st.	2	1,000	. . . .	14 00
Brown Charles H. C. 19 Regent cir.	2	15,000	20,200	424 40
House 17000, lot 4700 ft. 3200.				
Brown Charles S. 16 Kent sq.	2	1,500	. . . .	20 00
Brown Ellen L. 4 Auburn st.	. .	. . . .	12,500	150 00
House 7500, lot 7003 ft. 5000.				
Brown Elmer J. 17 Thorndike st.	2	2,000	. . . .	26 00
Brown Emily M. 209 Babcock st.	. .	. . . .	16,000	192 00
House 10000, lot 9661 ft. 6000.				
Brown Emma L. 14 Foster st.	. .	700	. . . .	8 40
Brown Etta A. 11 Osborne rd.	. .	. . . .	13,900	166 80
House 5500, lot 4793 ft. 2400.				
House 9 Osborne rd. 4200, lot 3661 ft. 1800.				
Brown George B. 430 Harvard st.	2	500	. . . .	8 00
Brown George W. 11 Osborne rd.	2	1,000	2,800	47 60
Lot 61 Coolidge st. 6286 ft. 2800.				
Brown Gilbert C. jr. 28 Centre st.	2	500	. . . .	8 00
Brown Hannah E. 430 Harvard st.	. .	. . . .	17,700	212 40
House 6000, lot 6115 ft. 5000.				
House 49 Coolidge st. 4700, lot 3100 ft. 2000.				
Brown Hannah T. 362 Tappan st.	. .	13,500	15,600	349 20
House 13000, lot 2600 ft. 2600.				
Brown Harry C. 28 Naples rd.	2	1,000	. . . .	14 00
Brown Harry L. 4 Auburn st.	2	5,000	. . . .	62 00
Brown Hattie M. 17 Thorndike st.	. .	. . . .	8,100	97 20
House 4000, stable 800, lot 6469 ft. 3300				
Brown Henry H. estate, 146 Naples rd.	. .	40,000	. . . .	480 00
Brown Hiram A. 4 Auburn st.	2	5,000	. . . .	62 00
Brown Hobart W. 19 Regent cir.	2	500	. . . .	8 00
Brown Hugh G. 209 Babcock st.	2	5,000	3,500	104 00
Lot 5500 ft. 3500.				
Brown J. Everett, 71 Aspinwall av.	2	. . . .	7,900	96 80
House 5500, lot 4451 ft. 2400.				
Brown Jacob F. [Boston]	. .	. . . .	17,500	210 00
House 43 Garrison rd. 13500, lot 4400 ft. 4000.				
Brown James, 1501 Beacon st.	2	5,000	. . . .	62 00
Brown Julia P. adm'x estate of Helen C. Brown, 16 Davis av.	. .	1,000	. . . .	12 00
Brown Julia P. estate, 16 Davis av.	. .	1,000	. . . .	12 00
Brown Lawrence A. 19 Regent cir.	2	500	. . . .	8 00
Brown Lucy H. [Boston]	. .	. . . .	5,300	63 60
House 8 Roberts st. 4000, lot 3665 ft. 1300.				
Brown Mary A. 95 Babcock st.	. .	. . . .	9,300	111 60
House 6000, lot 6000 ft. 3300.				
Brown Mary J. 17 Garrison rd.	. .	. . . .	14,800	177 60
House 12500, lot 2420 ft. 2300.				
Brown Mrs. N. Huntington estate, 58 Monmouth st.	. .	2,500	. . . .	30 00
Brown Ruthie C. [Boston]	. .	. . . .	20,700	248 40
House 1778 Beacon st. 18000, lot 2423 ft. 2700.				
Brown Samuel N. [Boston]	. .	. . . .	14,500	174 00
House 1740 Beacon st. 11000, lot 3122 ft. 3500.				

Name, Location and Description.	Poll.	Personal.	Total Real.	Total Tax.
Brown Sarah E. 92 Thorndike st.	. .	. . . . .	$9,500	$114 00
House 6500, lot 5920 ft. 3000.				
Brown Wilbur C. 25 Coolidge st.	$2	. . . .	7,700	94 40
House 5000, lot 5175 ft. 2700.				
Brown William, 79 Naples rd.	2	$500	. . . .	8 00
Brown William H. jr. 33 Edgehill rd.	2	1,000	. . . .	14 00
Browne Causten, 15 Babcock st	2	100	. . . .	3 20
Browne Edwin S. 15 Vernon st.	2	500	. . . .	8 00
Brownell Elizabeth S. 284 Washington st.	. .	300	. . . .	3 60
Brownell William F. 62 Pleasant st.	2	500	. . . .	8 00
Brownlow Emma B. 41 Manchester rd.	. .	. . . .	11,000	132 00
House 8000, lot 6570 ft. 3000.				
Brownlow Joseph J. 41 Manchester rd.	2	3,600	. . . .	45 60
Brownlow Linda B. heirs, 41 Addington rd.	. .	. . . . .	10,900	130 80
House 8000, lot 5669 ft. 2900.				
Bruce George A. 1029 Beacon st.	2	1,000	22,800	287 60
House 17500, lot 2530 ft. 5300.				
Bruce Marion, 1406 Beacon st.	2	2,000	. . . .	26 00
Bruce Philip B. 19 Addington rd.	2	800	. . . .	11 60
Bruce Robert G. 1613 Beacon st.	. .	700	. . . .	8 40
Bruerton Arthur N. 1353 Beacon st.	2	1,000	. . . .	14 00
Brummel Emma, 78 Coolidge st.	. .	. . . . .	9,200	110 40
House 6500, lot 4976 ft. 2700.				
Brummel Max, 78 Coolidge st.	2	1,200	. . . .	16 40
Brush Charles N. 123 Longwood av.	2	12,000	37,000	590 00
House 20000, stable 2000, lot 19358 ft. 15000.				
Brush Edward C. 9 Hawes st.	2	3,000	. . . .	38 00
Bryan Edward R. 217 Harvard st	2	1,500	. . . .	20 00
Bryan Mahlon R. Hotel Beaconsfield	2	2,500	. . . .	32 00
Bryant Frank W. 33 Harvard av.	2	500	. . . .	8 00
Bryant Henry F. 61 Clark rd.	2	1,000	11,300	149 60
House 7000, lot 9000 ft. 4300.				
Bryant Parker, 1337 Beacon st.	2	100	. . . .	3 20
Bryant William W. 15 Waverly st.	2	4,000	. . . .	50 00
Bubier Emma C. 77 Thorndike st.	. .	. . . . .	9,800	117 60
House 6500, lot 5104 ft. 3300.				
Budden Charles [Boston]	. .	. . . . .	9,000	108 00
Lot Harvard st. 9141 ft.				
Budlong Harry A. 12 Osborne rd.	2	1,000	. . . .	14 00
Buerkel John F. 43 Upland rd.	2	2,200	12,900	183 20
House 8500, lot 8897 ft. 4400.				
Buff George L. [Boston]	. .	. . . . .	70,000	840 00
House 10–14 Park st. 35000, lot 7964 ft. 8000.				
House Gorham av. 23000, lot 1661 ft. 4000.				
Buff Louis F. [Boston]	. .	. . . . .	52,400	628 80
Apartment house 1589 Beacon st. 40000, lot 10539 ft. 12400.				
Buffum Adelbert E. trustee	. .	. . . . .	3,000	36 00
Lot 98, Forest st. 3900 ft. 200.				
Lot U do. 3990 ft. 200.				
Lot 15 do. 4000 ft. 200.				
Lot 14 do. 4000 ft. 200.				
Lot 13 do. 5000 ft. 200.				
Lot 12 do. 5000 ft. 200.				
Lot 73, Garardus av. 5000 ft. 300.				
Lot 74 do. 5000 ft. 300.				
Lot F, Dale st. 5200 ft. 300.				
Lot E, Dale and Lincoln sts. 2000 ft. 100.				
Lot 6, Lincoln st. 4990 ft. 200.				

Name, Location and Description.	Poll.	Personal.	Total Real.	Total Tax.
Buffum Adelbert E. tr.—*continued.*				
Lot N, Dale st. 10600 ft. 200.				
Lot Q do. 4340 ft. 200.				
Lot 97, Forest st. 3364 ft. 200.				
Buffum Charles, 11 Charles st.	$2	$2,000	. . . .	$26 00
Buffum Walter N. 11 Charles st.	2	2,500	. . . .	32 00
Bugbee George A. 31 Allerton st.	2	. . . .	$8,200	100 40
House 3700, lot 10453 ft. 4500.				
Bugbee John B. 1463 Beacon st.	2	9,800	. . . .	119 60
Bullard Charles E. 20 Stedman st.	2	500	. . . .	8 00
Bullard George E. 23 Prescott st.	2	25,000	. . . .	302 00
Bullard George E. trustee estate of Martha A. H. Ayer	. .	1,800	. . . .	21 60
Bullard Harriet A. 61 Sewall av.	. .	. . . .	24,500	294 00
House 9000, stable 1000, lot 14507 ft. 14500.				
Bullard Willard A. [Wayland]	. .	. . . .	24,000	288 00
House 147 Mason ter. 10000, lot 4050 ft. 2000.				
House 155 do. 10000, lot 4075 ft. 2000.				
Bunker Clarence A. [Boston]	. .	. . . .	1,400	16 80
Lot 108, Lincoln st. 4750 ft. 200.				
Lot 107, Lincoln and Forest sts. 4750 ft. 200.				
Lot 106, Forest st. 4750 ft. 200.				
Lot 105 do. 4750 ft. 200.				
Lot 104 do. 4750 ft. 200.				
Lot S, Dale st. 4500 ft. 200.				
Lot 93, Forest st. 4017 ft. 200.				
Bunker Clarence A. trustee [Boston]	. .	. . . .	900	10 80
Lot A, Forest st. 61868 ft. 900.				
Bunting William jr. 64 Babcock st.	2	1,500	. . . .	20 00
Burdett A. J. Sewall av.	2	1,000	. . . .	14 00
Burdett Frank W. 44 Harvard av.	2	1,000	. . . .	14 00
Burdett Mrs. Horatio S. est. 44 Harvard av.	. .	3,000	. . . .	36 00
Burdett Mrs. Horatio S. devisees, 44 Harvard av.	. .	. . . .	17,500	210 00
House 6000, stable 500, lot 35800 ft. 11000.				
Burgess Cordelia, heirs	. .	. . . .	11,000	132 00
House 48 Gorham av. 4000, lot 15000 ft. 7000.				
Burgess F. P. Sewall av.	2	1,000	. . . .	14 00
Burgess George C. 233 Walnut st.	2	500	. . . .	8 00
Burgess George H. 233 Walnut st.	2	1,000	. . . .	14 00
Burgess H. R. Hotel Beaconsfield	2	1,000	. . . .	14 00
Burgess Jerusha A. 39 Auburn st.	. .	24,700	45,400	841 20
House 18000, lot 39135 ft. 20000.				
Stable Harris st. 3500, lot 6949 ft. 3900.				
Burgess Sophia K. heirs, 123 Aspinwall av.	. .	. . . .	10,100	121 20
House 6500, lot 6041 ft. 3600.				
Burgett Ella M. 20 Park st.	. .	. . . .	17,000	204 00
House 3500, lot 26664 ft. 13500.				
Burgett Henry W. 20 Park st.	2	1,000	. . . .	14 00
Burke John H. 54 Marion st.	2	3,000	14,800	215 60
House 7000, stable 800, lot 9770 ft. 7000.				
Burke Thomas, 37 Pearl st.	2	. . . .	1,600	21 20
House 800, lot 1285 ft. 800.				
Burke William W. 20 Winchester st.	2	1,000	. . . .	14 00
Burkhardt Emilie A. E. 233 Harvard st.	. .	1,000	. . . .	12 00
Burkhardt Harriet I. 208 Aspinwall av.	. .	. . . .	15,600	187 20
House 7500, stable 2500, lot 10282 ft. 5600.				

Name, Location and Description.	Poll.	Personal.	Total Real.	Total Tax.
Burlen Lorenzo W. 1495 Beacon st.	$2	$1,000	. . . .	$14 00
Burleson Eliza J. [Boston]	. .	. . . .	$4,100	49 20
House 22 Emerald st. 100, house 26 do. 400, house do. 400, lot 4682 ft. 3200.				
Burley Harry B. Newton st.	2	1,000	13,000	170 00
House between Newton st. and Wolcott rd. 1500, stable 500, lot 4.2 acres 11000.				
Burlingame Mary D. 46 Aspinwall av. . . .	. .	. . . .	8,500	102 00
House 3000, shop 800, shed 700, lot 7944 ft. 4000.				
Burlingame Thomas W. 46 Aspinwall av. . .	2	200	. . . .	4 40
Burlingham Albion A. Heath st.	2	. . . .	3,200	40 40
House Heath st. 2500, lot 5512 ft. 700.				
Burnett Robert E. 149 Naples rd.	2	1,500	. . . .	20 00
Burnham Arthur, 11 Park st.	2	500	. . . .	8 00
Burnham Miss Blanche, 17 Park vale . . .	. .	500	. . . .	6 00
Burns George A. [Boston]	. .	. . . .	7,600	91 20
House 66 Atherton rd. 6000, lot 3830 ft. 1600.				
Burns Hannah, 60 Pearl st.	. .	. . . .	4,000	48 00
House 3000, lot 1052 ft. 1000.				
Burns James F. 118 Cypress st.	2	200	. . . .	4 40
Burns James F. & John, 118 Cypress st . .	. .	. . . .	6,600	79 20
House 2500, shop 600, lot 6056 ft. 3500.				
Burns John, 60 Gorham av.	2	5,000	. . . .	62 00
Burns John F. 55 Franklin st.	2	. . . .	1,500	20 00
House 300, lot 2660 ft. 1200.				
Burns John W. 94 Chestnut Hill av.	2	500	. . . .	8 00
Burns Patrick, 94 Chestnut Hill av.	2	. . . .	7,700	94 40
House 1000, stable 200, lot 32000 ft. 6500.				
Burns Patrick J. 60 Pearl st.	2	100	6,000	75 20
House 101 School st. 2500, lot 6600 ft. 3500.				
Burr Alba S. [Portland, Me.]	. .	. . . .	10,600	127 20
House 676 Washington st. 7000, lot 5900 ft. 3600.				
Burr Sydney L. 147 Coolidge st.	2	1,000	. . . .	14 00
Burrage Mrs. A. A. 16 Beech rd.	. .	25,000	. . . .	300 00
Burrage Elizabeth A. 16 Beech rd.	. .	. . . .	19,500	234 00
House 11000, lot 9200 ft. 8500.				
Burrage George D. Circuit rd.	2	2,500	12,500	182 00
House 7500, lot 19270 ft. 5000.				
Burt Douglas, 28 Centre st.	2	200	. . . .	4 40
Burt Edward M. 28 Centre st.	2	200	. . . .	4 40
Burt George H. ex'r Isabelle A. Burt, 58 University rd.	. .	6,000	. . . .	72 00
Burt George H. trustee for G. H. Burt *et al.* 58 University rd.	. .	31,000	. . . .	372 00
Burt Lincoln I. 28 Centre st.	2	500	. . . .	8 00
Burt Margaret F. 28 Centre st.	. .	. . . .	12,900	154 80
House 6500, lot 8087 ft. 6400.				
Burt Robert V. 28 Centre st.	2	200	. . . .	4 40
Burt Mrs. Solomon [Natick]	. .	. . . .	8,400	100 80
House 310 Washington st. 2300, house and store 306-308 do. 1500, lot 4461 ft. 4600.				
Burtchaell Caroline A. 170 Babcock st. . . .	. .	. . . .	12,100	145 20
House 7500, lot 9000 ft. 4600.				
Burtchaell Peter E. 170 Babcock st.	2	500	. . . .	8 00
Burton Carrie L. 1443 Beacon st.	2	. . . .	35,600	427 20
House 12000, stable 2500, lot 28753 ft. 21100				

Name, Location and Description.	Poll.	Personal.	Total Real.	Total Tax.
Burton Edward S. 1406 Beacon st.	$2	$1,000	. . . .	$14 00
Burton Ethel M.	. .	. . . .	$11,100	133 20
House 152 Salisbury rd. 8000, lot 3846 ft. 3100.				
Burton George S. 1083 Beacon st.	. .	. . . .	19,100	229 20
House 156 Salisbury rd. 7000, lot 2128 ft. 1800.				
House 160 do. 8000, lot 2783 ft. 2300.				
Burton Joseph S. [N. R.]	. .	. . . .	8,300	99 60
Lot Colbourne cres. 16156 ft. 8300.				
Burton Smith-Payne jr. 1443 Beacon st. . .	2	20,000	. . . .	242 00
Bush Arthur P. 179 Aspinwall av.	2	1,000	. . . .	14 00
Bush Mary L. E. [New York]	. .	. . . .	14,800	177 60
House 324 Tappan st. 13000, lot 2100 ft. 1800.				
Bush Sarah F. 179 Aspinwall av.	. .	. . . .	7,400	88 80
House 5000, lot 4029 ft. 2400.				
Butler Alfred M. S. 20 Elm st.	2	1,000	. . . .	14 00
Butler Frank G. 28 Manchester rd.	2	2,000	. . . .	26 00
Butler John A. ex'r estate of Ellen Sullivan	. .	2,500	. . . .	30 00
Butler Tillie M. 28 Manchester rd.	. .	. . . .	11,000	132 00
House 7000, lot 8083 ft. 4000.				
Butler William E. 6 Norfolk rd.	2	4,000	15,300	233 60
House 8000, auto shed 300, lot 11550 ft. 3500.				
Lot Middlesex rd. 11770 ft. 3500.				
Butler William M. and Frederick Tudor, trustees Frederick Tudor estate	. .	. . . .	15,900	190 80
House 53 Garrison rd. 13500, lot 2640 ft. 2400.				
Buzzell Josiah W. 102 Thorndike st	2	500	. . . .	8 00
Byrne Joseph [Boston]	. .	. . . .	3,000	36 00
Lot Newton st. 3 a. 3000.				
Cabot Amy H. Warren st.	. .	25,000	236,800	3,141 60
House 50000, stable 3500, carriage-house 4500, lot 16.88 a. 100000.				
Cottage Clyde st. 800, lot 592416 ft. 30000.				
Farmhouse Heath st. 1000, barn 1000, do. 1000, lot 19.50. a 45000.				
Cabot Amy W. Heath st.	. .	5,000	. . . .	60 00
Cabot Edward C. devisees, 232 High st. . .	. .	. . . .	22,500	270 00
House 6000, lot 104341 ft. 16000.				
Lot Jamaica rd. 2202 ft. 500.				
Cabot Elizabeth R. ex'x, will of Walter C. Cabot, Heath st.	. .	165,000	. . . .	1,980 00
Cabot F. Ernest, 43 Allerton st.	2	6,000	. . . .	74 00
Cabot Francis heirs, Heath st.	. .	15,000	53,700	824 40
House 5000, barn 700, lot 185940 ft. 48000.				
Cabot Frederick P. Heath st.	2	1,000	. . . .	14 00
Cabot Frederick P. and Arthur Lyman, trustees for Francis Cabot *et al.*	. .	6,100	. . . .	73 20
Cabot Frederick P. *et al.* trustees under will of Louisa H. Cabot, benefit of Francis Cabot	. .	3,600	. . . .	43 20
Cabot Henry B. Heath st.	2	5,000	. . . .	62 00
Cabot Henry B. trustee, Heath st.	. .	27,500	. . . .	330 00
Cabot Henry B. *et al.* trustees will of Wm. P. Mason, benefit of Elizabeth R. Cabot .	. .	100,000	. . . .	1,200 00
Cabot J. Elliot, devisees, Clyde st.	. .	. . . .	31,800	381 60
House 6000, stable 800, lot 226512 ft. 25000.				

Name, Location and Description.	Poll.	Personal.	Total Real.	Total Tax.
Cabot J. Elliot estate, Philip Cabot *et al.* executors	. .	$29,000	. . . .	$348 00
Cabot John H. 43 Allerton st.	$2	35,000	$13,200	580 40
House 7000, lot 12362 ft. 6200.				
Cabot John W. [N. R.]	. .	. . . .	3,100	37 20
Lot Rawson rd. 7650 ft. 3100.				
Cabot John Winslow, 31 Allerton st.	2	7,000	. . . .	86 00
Cabot Louis and Walter C. heirs	. .	. . . .	70,900	850 80
House Heath st. 500, barn 400, lot 63.50 a. 65000.				
Lot off Hammond st. 10.70 a. 5000.				
Cabot Louisa S. 232 High st.	. .	5,600	. . . .	67 20
Cabot Norman W. 232 High st.	2	1,000	. . . .	14 00
Cabot Sewall, 232 High st.	2	1,000	. . . .	14 00
Cabot Stephen, 10 Auburn pl.	2	200	. . . .	4 40
Cabot Theodora, 43 Allerton st.	. .	8,000	. . . .	96 00
Cabot Walter C. heirs, Heath st.	. .	. . . .	155,700	1,868 40
House 20000, stable 5000, farm-house 3000, house 14000, do. 16000, stable 2700, lot 26.60 a. 85000.				
Lot Heath st. 2.75 a. 10000.				
Cabot Walter M. Heath st.	2	1,500	. . . .	20 00
Cabot William R. Clyde st.	2	8,700	. . . .	106 40
Cabot Mrs. William R. Clyde st.	. .	5,000	. . . .	60 00
Cabral James A. 1607 Beacon st.	2	100	. . . .	3 20
Cady Calvin B. 97 University rd.	2	5,000	. . . .	62 00
Cady Walter C. 61 Griggs rd.	2	2,000	. . . .	26 00
Cahill John T. 198 Washington st.	. .	2,500	. . . .	30 00
Callahan Francis J. 49 Addington rd.	2	1,500	. . . .	20 00
Campbell Mary, 666 Washington st.	. .	. . . .	10,800	129 60
House 7000, lot 6699 ft. 3800.				
Campbell Samuel S. Richmond Court	2	500	. . . .	8 00
Candage Rufus G. F. 20 Kent st.	2	2,000	18,500	248 00
House 4500, lot 19786 ft. 14000.				
Candage Rufus G. F. *et al.* trustees Brookline Associates	. .	. . . .	125,800	1,509 60
House 14 Linden st. 12000, do. 15 do. 12000, lot 8788 ft. 5500.				
House 32 do. 18000, lot 4199 ft. 2800.				
Apartment house 1 Colbourne cres. 65000, lot 18749 ft. 10500.				
Candler John W. trustee	. .	. . . .	45,000	540 00
House 99 High st. 12000, stable 1000, lot 75248 ft. 32000.				
Canterbury Helen H. 1453 Beacon st.	. .	. . . .	28,000	336 00
House 10000, stable 5000, lot 11783 ft. 13000.				
Canterbury William H. 1453 Beacon st.	2	7,500	. . . .	92 00
Cantwell Catherine, 51 Boylston st.	. .	. . . .	3,200	38 40
House 1200, lot 2901 ft. 2000.				
Cantwell John J. [Boston]	. .	. . . .	6,200	74 40
House 17 Morss av. 1700, do. 19–21 do. 2000, lot 3600 ft. 2500.				
Cantwell Sarah M. 31 Perry st.	. .	. . . .	25,300	303 60
House 4500, lot 2673 ft. 1500.				
House 125 Kent st. 6500, lot 6175 ft. 3200.				
House 123 do. 6500, lot 6107 ft. 3100.				
Canty Jane A. 35 White pl.	. .	. . . .	13,400	160 80
House 3000, lot 2144 ft. 1000.				

Name, Location and Description.	Poll.	Personal.	Total Real.	Total Tax.
Canty Jane A.—*continued.*				
House 9 White pl. 800, lot 1811 ft. 900.				
House 6 Cameron st. 2500, lot 2000 ft. 1000.				
House 253 Boylston st. 3000, lot 2000 ft. 1200.				
Capper Frederick H.	. .	. . . .	$2,400	$28 80
Lot 20, Henry st. 1653 ft. 700.				
Lot 18, Cypress st. 3404 ft. 1700.				
Carey Owen, 77 Walnut st.	. .	. . . . .	300	5 60
Lot 43, Whitney st. 5625 ft. 300.				
Carhart James T. 1501 Beacon st.	$2	$1,000	. . . .	14 00
Carleton Lavina J. 1008 Beacon st.	. .	8,500	23,000	378 00
House 15000, lot 3600 ft. 8000.				
Carleton Lavina J. executrix estate of William F. Carleton	. .	5,000	. . . .	60 00
Carlisle Elizabeth, 61 Centre st.	. .	5,000	15,800	249 60
House 11000, lot 7000 ft. 4800.				
Carlson Benjamin E. 1581 Beacon st.	2	1,000	. . . .	14 00
Carlton Mary E. 25 University rd.	. .	. . . . .	22,600	271 20
House 6000, lot 5000 ft. 3200.				
House 175 Winthrop rd. 7500, stable 900, lot 8250 ft. 5000.				
Carmody John, 90 Brookline av.	2	. . . .	9,500	116 00
Block 6000, lot 3661 ft. 3500.				
Carmody Margaret T. heirs	. .	. . . . .	1,300	15 60
Lot Brookline av. 2450 ft. 1300.				
Carol James A. [N. R.]	. .	. . . .	9,000	108 00
Lot Lagrange and Princeton sts. 98118 ft. 4000.				
Lot Lagrange and Newton sts. 60175 ft. 5000.				
Carolan Patrick, 8 Franklin st.	2	. . . .	4,200	52 40
House 3000, lot 2610 ft. 1200.				
Carpenter Agnes W. devisees, Perrin rd. . .	. .	. . . . .	8,000	96 00
House 6000, lot 8143 ft. 2000.				
Carpenter Alice W. Perrin rd.	. .	2,000	. . . .	24 00
Carpenter Edward H. and Harriet E. ex'rs Agnes W. Carpenter estate	. .	9,000	. . . .	108 00
Carpenter Miss Elizabeth, 1855 Beacon st. .	. .	1,500	. . . .	18 00
Carpenter George N. heirs	. .	. . . . .	26,500	318 00
House Perrin rd. 5000, do. do. 4500, lot 9959 ft. 2500.				
House 63 Clinton rd. 8500, lot 14064 ft. 6000.				
Carpenter Harriet E. Perrin rd.	. .	2,000	. . . .	24 00
Carpenter Julia M. 26 Francis st.	. .	14,000	. . . .	168 00
Carpenter Lizzie M. 143 Kent st.	. .	. . . . .	8,900	106 80
House 130 Thorndike st. 6500, lot 6000 ft. 2400.				
Carpenter Philip M. 33 Marion st.	2	3,000	. . . .	38 00
Carpenter William H. 112 Thorndike st. . .	2	1,000	8,900	120 80
House 112 Thorndike st. 6500, lot 6032 ft. 2400.				
Carreiro Antoine, 54 Boylston st.	2	100	. . . .	3 20
Carreiro Mrs. Catherine K. 4 Davis ct. . . .	. .	. . . . .	1,400	16 80
House 5 Kerrigan pl. 500, lot 1960 ft. 900.				
Carreiro Joseph, Davis ct.	2	100	. . . .	3 20
Carroll B. Frank, 217 Walnut st.	2	1,500	25,600	327 20
House 79 Brook st. 9000, lot 5254 ft. 2700.				
House 217 Walnut st. 2000, stable 300, lot 25945 ft. 11000.				

Name, Location and Description.	Poll.	Personal.	Total Real.	Total Tax.
Carroll B. Frank — *continued.*				
Lot 101 Forest st. 4750 ft. 300.				
Lot 102 do. 4750 ft. 300.				
Carroll B. F. & Co. Walnut st.	. .	$500	. . . .	$6 00
Carroll Dennis J. heirs	. .	. . . .	$1,500	18 00
Shop Hammond st. 500, lot 21037 ft. 1000.				
Carroll Henry A. 8 Walnut st.	$2	. . . .	8,000	98 00
House 77 Brook st. 6500, lot 2760 ft. 1500.				
Carroll Katherine, 13 Cameron st.	. .	. . . .	2,600	31 20
Double house 1000, stable 200, lot 3200 ft. 1400.				
Carroll Mary A. Heath st.	. .	. . . .	3,100	37 20
House 2000, lot 5222 ft. 1100.				
Carroll Walter, 45 Kendall st.	2	. . . .	3,000	38 00
House 1100, lot 3350 ft. 1900.				
Carson James [N. R.]	. .	. . . .	5,900	70 80
House 8 Perry st. 3700, lot 4024 ft. 2200.				
Carter George E. 1265 Beacon st.	2	11,300	. . . .	137 60
Carter Louise C. 1265 Beacon st.	. .	. . . .	50,000	600 00
House 30000, lot 14000 ft. 20000.				
Carter Thomas W. [Boston]	. .	. . . .	8,000	96 00
Lot Harvard and Thorndike sts. 10192 ft. 8000.				
Cartwright Emily J. 151 Davis av.	. .	. . . .	9,000	108 00
House 6000, lot 4914 ft. 3000.				
Cartwright James W. 157 Davis av.	2	500	. . . .	8 00
Carver Clara P. 15 Philbrick rd.	. .	. . . .	28,500	342 00
House Philbrick rd. 18000, lot 20279 ft. 10500.				
Carver Edith W. 203 Kent st.	. .	1,300	. . . .	15 60
Carver Eugene P. 15 Philbrick rd.	2	30,000	. . . .	362 00
Carver Henry R. 203 Kent st.	2	3,000	. . . .	38 00
Cary William A. executor estate of Wm. S. Howard	. .	. . . .	11,400	136 80
House 364 Harvard st. 6000, lot 6780 ft. 5400.				
Cary William A. trustee estate of Wm. S. Howard	. .	. . . .	7,500	90 00
House 124 Coolidge st. 5500, lot 5222 ft. 2000.				
Case Albert W. 76 Brook st.	2	500	. . . .	8 00
Casey Ellen, 323 Boylston st.	. .	. . . .	5,200	62 40
House 3000, lot 3300 ft. 1900.				
Lot 48 Lee st. 5006 ft. 300.				
Casey James D. Ackers av.	2	1,000	. . . .	14 00
Casey James D. 269 Kent st.	2	20,000	65,900	1,032 80
House 17000, stable 3500, lot 26300 ft. 22300.				
Lot Netherlands rd. 22587 ft. 10000.				
Lot do. 32803 ft. 13100.				
Casson Charles P. 6 Stedman st.	2	500	. . . .	8 00
Cate Marion W.	. .	. . . .	8,500	102 00
House 36 Verndale st. 6000, lot 6143 ft. 2500.				
Cate Mary E. estate	. .	. . . .	9,400	112 80
House 27 Verndale st. 7000, lot 5334 ft. 2400.				
Caton John, 784 Boylston st.	2	. . . .	4,200	52 40
House 3000, lot 2468 ft. 1200.				

Name, Location and Description.	Poll.	Personal.	Total Real.	Total Tax.
Cavicchi Maximiliano, 115 Washington st. .	$2	$500	. . . .	$8 00
Chace Frederic I. 284 Walnut st.	2	500	. . . .	8 00
Chace Reuben A. devisees, 9 Holden st. . .	. .	. . . .	$24,500	294 00
House 2000, lot 4763 ft. 4000.				
Building 202–208 Washington st. 4000, lot 1800 ft. 3500.				
Building 280–284 do. 7000, lot 2160 ft. 4000.				
Chadbourne Chester E. 1501 Beacon st. . .	2	500	. . . .	8 00
Chadbourne Isabella P. [N. R.]	. .	. . . .	25,000	300 00
Lot 158 Pleasant st. 49500 ft. 25000.				
Chadwick Ida M.	. .	. . . .	8,300	99 60
House 12 Williams st. 4500, lot 5500 ft. 3800.				
Chamberlain Chauncy W. 31 Elm st. . . .	2	7,000	. . . .	86 00
Chamberlain Dexter H. 7 Littell rd.	2	500	. . . .	8 00
Chamberlain Willard N. 1533 Beacon st. . .	2	20,000	40,500	728 00
House 12500, stable 2500, cottage 2500, lot 19989 ft. 23000.				
Chamberlain William E. 72 Cypress st. . . .	2	10,000	. . . .	122 00
Chamberlin Charles W. 53 Linden st. . . .	2	500	. . . .	8 00
Chamberlin Charles W. trustee	. .	. . . .	55,000	660 00
House 1795 Beacon st. 1000, lot 32347 ft. 27000.				
Lot Beacon st. 31247 ft. 27000.				
Chamberlin John B. 35 Beals st.	2	500	. . . .	8 00
Chambers Joseph W. 50 Longwood av. . . .	2	1,000	. . . .	14 00
Champlin George H. 729 Washington st. . .	2	15,000	28,600	525 20
House 18000, shed 100, lot 15000 ft. 10500.				
Chandler Alfred D. 411 Washington st. . . .	2	10,000	. . . .	122 00
Chandler Eliza J. heirs	. .	. . . .	46,500	558 00
House 411 Washington st. 6500, stable 1000, lot 96816 ft. 39000.				
Chandler Emily M. [Boston]	. .	. . . .	10,800	129 60
House 217 Babcock st. 7000, lot 6460 ft. 3800.				
Chandler George, 217 Babcock st.	2	500	. . . .	8 00
Chandler Henry N. 90 Harvard av.	2	1,000	. . . .	14 00
Chandler Louise P. [N. R.]	. .	. . . .	14,600	175 20
House 757 Washington st. 10000, lot 7452 ft. 4600.				
Chandler Lucy B. Norfolk rd.	. .	800	. . . .	9 60
Chandler Mary H. 11 Cypress pl.	. .	1,000	. . . .	12 00
Chandler Mary M. 440 Boylston st.	. .	. . . .	19,000	228 00
House 8000, lot 26661 ft. 11000.				
Chandler Susan E. 11 Cypress pl.	. .	1,000	9,000	120 00
House 5000, lot 7403 ft. 4000.				
Channing Anna K. 27 Chestnut Hill av. . . .	. .	. . . .	12,500	150 00
House 6500, lot 15075 ft. 6000.				
Channing Walter, 27 Chestnut Hill av. . . .	2	30,000	164,000	2,330 00
Hospital Fisher av. 12000, stable Boylston st. 1500, hospital annex do. 8000, lot 295397 ft. 110000.				
House Chestnut Hill av. 4500, stable do. 500, lot 87500 ft. 27500.				
Chapin Charles W. 23 Osborne rd.	2	500	. . . .	8 00
Chapin Horace D. 84 Upland rd.	2	10,000	. . . .	122 00
Chapin Horace D. trustee	. .	. . . .	13,500	162 00
House 84 Upland rd. 7500, lot 13500 ft. 6000.				

Name, Location and Description.	Poll.	Personal.	Total Real.	Total Tax.
Chapin Horace D. and John T. Coolidge, trustees for Mary L. Coolidge	. .	$40,000	. . . .	$480 00
Chapin Louise A. 23 Osborne rd.	. .	. . . .	$8,600	103 20
House 6000, lot 5174 ft. 2600.				
Chapman Ellen I. 51 Upland rd.	. .	500	11,000	138 00
House 7000, lot 8746 ft. 4000.				
Chapman George A. 15 Babcock st.	$2	500	. . . .	8 00
Chapman L. Dana, trustee [N. R.]	. .	. . . .	7,100	85 20
House 21 Auburn st. 4500, lot 4165 ft. 2600.				
Chapman Lucy F. 51 Upland rd.	. .	7,500	. . . .	90 00
Chapman Lucy F. guardian for Grace C. Chapman, 51 Upland rd.	. .	7,500	. . . .	90 00
Chartier Arthur O. 1569 Beacon st.	2	50,000	. . . .	602 00
Chase Caleb, 1546 Beacon st.	2	60,000	. . . .	722 00
Chase Carl, 70 Francis st.	2	500	. . . .	8 00
Chase Charles, 22 Greenough st.	2	5,000	32,000	446 00
Stable Washington st. 20000, lot 8152 ft. 12000.				
Chase Ellen, 133 Rawson rd.	. .	6,500	23,100	355 20
House 7000, do. 2500, lot 27257 ft. 13600.				
Chase H. Lincoln, 172 Aspinwall av.	2	7,500	. . . .	92 00
Chase Harriet B. 22 Greenough st.	. .	. . . .	11,700	140 40
House 8000, lot 6284 ft. 3700.				
Chase Harry E. 48 Waverly st.	2	500	. . . .	8 00
Chase Margaret E.	. .	. . . .	4,200	50 40
Lot Kennard rd. 9127 ft. 4200.				
Chase Mary A. 15 East Milton rd.	. .	. . . .	8,000	96 00
House 6500, lot 2997 ft. 1500.				
Chase Richard F. 143 Mason ter.	2	500	. . . .	8 00
Chase Salome B. 1546 Beacon st.	. .	. . . .	71,000	852 00
House 40000, stable 5000, lot 21093 ft. 26000.				
Chase Susan R. 126 Harvard st.	. .	18,800	13,000	381 60
House 8000, lot 8231 ft. 5000.				
Chase Walter G. 40 St. Paul st.	2	25,000	. . . .	302 00
Chase Express Co. 72 Washington st.	. .	8,000	. . . .	96 00
Checkley Mrs. Mafayette, 115 Stedman st.	. .	3,000	. . . .	36 00
Cheney Alfred estate, 15 Waverly st.	. .	1,500	. . . .	18 00
Cheney Charles W. 146 Harvard st.	2	10,000	. . . .	122 00
Cheney Ethan R. heirs, 80 Pleasant st.	. .	. . . .	10,200	122 40
House 6500, lot 6268 ft. 3700.				
Cheney Ethan R. estate, 80 Pleasant st.	. .	1,000	. . . .	12 00
Cherry Mrs. 1855 Beacon st.	. .	1,500	. . . .	18 00
Chester Harry C. 233 Walnut st.	2	2,000	. . . .	26 00
Chester Walstein R. 239 Walnut st.	2	8,000	. . . .	98 00
Chester Walstein R. trustee	. .	. . . .	28,700	344 40
House 233 Walnut st. 2500, lot 14676 ft. 6500.				
House 239 Walnut st. 6000, stable 500, lot 33000 ft. 13200.				
Chichester Egerton, 1647 Beacon st.	2	1,000	. . . .	14 00
Chick Georgia A. 222 Babcock st.	. .	1,000	. . . .	12 00
Chick Swain P. heirs, 222 Babcock st.	. .	. . . .	26,000	312 00
House 15000, stable 3000, lot 11956 ft. 8000.				
Chipman George A. [N. R.]	. .	. . . .	6,200	74 40
House 13 Harris st. 4000, lot 4164 ft. 2200.				
Chisholm Christopher, 805 Boylston st.	. .	200	. . . .	2 40

Name, Location and Description.	Poll.	Personal.	Total Real.	Total Tax.
Christensen Abbie M. H.	. .	. . . . .	$8,500	$102 00
House 80 University rd. 5500, lot 5923 ft. 3000.				
Christensen Louis, 215 Cypress st.	$2	$400	. . . .	6 80
Christie Josiah N. heirs, 19 Thayer pl. . . .	. .	. . . . .	1,400	16 80
House 700, lot 1800 ft. 700.				
Church Caroline A. 72 Harvard st.	. .	. . . . .	6,200	74 40
House 1200, lot 7924 ft. 5000.				
Church Herbert B. Wellington ter.	2	2,000	. . . .	26 00
Church Lucy T. 156 Harvard st.	. .	. . . . .	8,800	105 60
House 40 Auburn st. 5500, lot 5350 ft. 3300.				
Church of Our Saviour	. .	. . . . .	25,500	306 00
House 23 Monmouth st. 12000, lot 5000 ft. 5000.				
House 25 Monmouth ct. 6000, lot 2165 ft. 2500.				
Clapp Caroline D. *et al.* trustees, estate of William W. Clapp	.	. . . . .	19,500	234 00
House 1874 Beacon st. 16000, lot 3466 ft. 3500.				
Clapp Edmund W. 51 Gorham av.	2	500	. . . .	8 00
Clapp Eliza T. 67 St. Paul st.	. .	. . . . .	15,300	183 60
House 86–90 Perry st. 8000, lot 14400 ft. 7300.				
Clapp Gertrude R. 59 Evans rd.	. .	. . . . .	11,000	132 00
House 7000, lot 9000 ft. 4000.				
Clapp J. Wilkinson	. .	. . . . .	13,000	156 00
House 67 St. Paul st. 6500, lot 10900 ft. 6500.				
Clapp John D. 1378 Beacon st.	2	2,500	. . . .	32 00
Clapp Lowell T. 59 Evans st.	2	500	. . . .	8 00
Clark C. D. 1408 Beacon st.	2	1,500	. . . .	20 00
Clark Charles S. 460 Walnut st.	2	5,000	. . . .	62 00
Clark Edward L. 281 Harvard st.	2	2,500	. . . .	32 00
Clark Edward L. 9 Summit av.	2	2,500	. . . .	32 00
Clark Emma M. 87 Thorndike st.	. .	. . . . .	8,800	105 60
House 6000, lot 4944 ft. 2800.				
Clark Fanny B. 460 Walnut st.	. .	. . . . .	12,000	144 00
House 7000, lot 12033 ft. 5000.				
Clark George E. 6 Franklin st.	2	. . . .	10,200	124 40
House 3000, lot 2557 ft. 1200.				
House 217 Cypress st. 4500, lot 2811 ft. 1500.				
Clark Harry B. 10 Park st.	2	500	. . . .	8 00
Clark Henry N. heirs, 247 Kent st.	. .	. . . . .	15,800	189 60
House 5000, stable 800, lot 17535 ft. 10000.				
Clark Henry P. 489 Washington st.	2	1,000	. . . .	14 00
Clark Herbert, 1485 Beacon st.	2	1,000	. . . .	14 00
Clark Lucy A. [Boston]	. .	. . . . .	54,500	654 00
House 5 Winchester st. 45000, lot 6374 ft. 9500.				
Clark Lyman J. 63 Harvard av.	2	2,500	12,900	186 80
House 5000, stable 500, lot 14719 ft. 7400.				
Clark Margaret A. [N. R.]	. .	. . . . .	32,000	384 00
Lot Beacon st. 15801 ft. 32000.				
Clark Margaret K. 138 Lancaster ter.	. .	400	. . . .	4 80
Clark Oren F. [Newtonville]	. .	. . . . .	3,700	44 40
Lot 23, Commonwealth av. 3051 ft. 3700.				

Name, Location and Description.	Poll.	Personal.	Total Real.	Total Tax.
Clark Samuel, heirs	.	. . . . .	$36,100	$433 20
House 310 Walnut st. 6000, stable 400, lot 27739 ft. 10500.				
Lot Chestnut st. 37000 ft. 17000.				
Lot Chestnut st. 19389 ft. 2200.				
Clark Sarah, 410 Harvard st.	. .	$30,000	17,200	566 40
House 7000, lot 7000 ft. 5800.				
Lot Fuller st. 6462 ft. 4400.				
Clark Miss Sarah, 44 Winslow rd.	. .	1,000	. . . .	12 00
Clark Willet M. 138 Lancaster ter.	$2	2,000	. . . .	26 00
Clark William H. A. 6 Foster st.	2	500	. . . .	8 00
Clarke Amasa, 137 Gardner rd.	2	5,000	. . . .	62 00
Clarke Arthur F. 17 Osborne rd.	2	1,500	9,500	134 00
House 7000, lot 4984 ft. 2500.				
Clarke Arthur F. 5 Druce st.	2	500	. . . .	8 00
Clarke Charlotte S. 16 Druce st.	. .	. . . . .	14,000	168 00
House 10000, lot 7175 ft. 4000.				
Clarke Frances S. 137 Gardner rd.	. .	. . . . .	47,200	566 40
House 16000, stable 3500, lot 59985 ft. 27700.				
Clarke Frederic W. 16 Druce st.	2	1,000	. . . .	14 00
Clarke Joseph [N. R.]	. .	. . . . .	7,800	93 60
House 48 Atherton rd. 6500, lot 3159 ft. 1300.				
Clarke Michael F. [Boston]	. .	. . . . .	12,700	152 40
Lot Washington st. 7840 ft. 4600.				
Lot do. 7680 ft. 4500.				
Lot University rd. 7244 ft. 3600.				
Classen Rudolph, 29 Linden pl.	2	2,000	. . . .	26 00
Clement Annie L. 1676 Beacon st.	. .	. . . . .	11,100	133 20
House 7500, lot 3300 ft. 3600.				
Clement Arthur M. 1676 Beacon st.	2	500	. . . .	8 00
Clement Edward H. 3 Regent cir.	2	5,000	12,600	213 20
House 10800, lot 2300 ft. 1800.				
Clement Mrs. Elvy, 56 Griggs rd.	. .	1,000	. . . .	12 00
Clements Thomas W. 13 Davis av.	2	4,000	21,000	302 00
Apartment house 14000, lot 8700 ft. 7000.				
Cleveland Bayard V.	. .	. . . . .	9,700	116 40
House Winchester st. 7000, lot 10275 ft. 2700.				
Cleveland George Mills, 216 Winchester st.	2	500	. . . .	8 00
Cleveland Lyman W. 88 Harvard av.	2	500	. . . .	8 00
Close Edgar H. 1589 Beacon st.	2	500	. . . .	8 00
Closson William, 77 Thorndike st.	2	500	. . . .	8 00
Cloud Sallie W. 153 Aspinwall av.	. .	. . . . .	9,500	114 00
House 6000, lot 5850 ft. 3500.				
Clough George A. 1724 Beacon st.	2	2,000	. . . .	26 00
Clum Alliston B. 514 Harvard st.	2	500	. . . .	8 00
Clum Mrs. Alliston B. 514 Harvard st.	. .	100,000	. . . .	1,200 00
Clune John N. 233 Boylston st.	2	. . . . .	4,900	60 80
House 2800, lot 4000 ft. 2100.				
Cobb Charles K. Dunster rd.	2	11,000	14,500	308 00
House 6000, lot 44474 ft. 8500.				
Cobb Edward B. 23 Kenwood st.	2	1,000	. . . .	14 00
Cobb Emily C. 15 Linden st.	. .	200	. . . .	2 40
Cobb Harriotte S. 23 Kenwood st.	. .	. . . . .	7,900	94 80
House 5000, lot 5157 ft. 2900.				
Cobb J. W. 1338 Beacon st.	. .	100	. . . .	1 20

Name, Location and Description.	Poll.	Personal.	Total Real.	Total Tax.
Cobb John C. *et al.* trustees Albert A. Cobb Trust	. .	. . . . .	$237,100	$2845 20
House Richmond Court 175000, lot 29927 ft. 45000.				
Block 40–46 Station st. 4800, lot 3200 ft. 3200.				
House 49 Kent st. 4500, lot 4699 ft. 4600.				
Cobb Mary R. Oakland rd.	. .	$1,000	13,000	168 00
House 4000, stable 500, lot 25000 ft. 8500.				
Cobb Melville L. 9 Francis st.	$2	12,500	. . .	152 00
Cobb Sewall R. [Boston]	. .	. . . .	11,200	134 40
House 149 Naples rd. 7500, lot 7040 ft. 3700.				
Cobb William [Boston]	. .	. . . .	11,700	140 40
House 1726 Beacon st. 8000, lot 3350 ft. 3700.				
Cobb Winslow S. 16 Garrison rd.	2	1,000	. . . .	14 00
Coburn Carrie W. 21 Coolidge st.	. .	. . . .	6,700	80 40
House 4000, lot 5175 ft. 2700.				
Coburn Edith L. Evans rd.	. .	3,000	11,000	168 00
House 8000, lot 7560 ft. 3000.				
Coburn Frank G. Evans rd.	2	500	. . . .	8 00
Codman Henrietta S. Warren st.	. .	42,500	. . . .	510 00
Codman James M. Warren st.	2	60,000	. . . .	722 00
Codman James M. jr. Warren st.	2	7,500	. . . .	92 00
Coe Franklin, 12 Littell rd.	2	800	. . . .	11 60
Coe Joseph W. 483 Washington st.	2	5,000	. . . .	62 00
Coffin Charles P. 138 Ivy st.	2	12,500	105,000	1,412 00
House 20000, lot 78062 ft. 62000.				
Lot Carlton st. 22188 ft. 23000.				
Coffin Charles P. trustee	. .	2,200	. . . .	26 40
Coffin Frederick S. 433 Walnut st.	2	1,000	46,000	566 00
House 30000, lot 32504 ft. 16000.				
Coffin George, 433 Walnut st.	2	5,000	. . . .	62 00
Coffin Harry R. 433 Walnut st.	2	1,000	. . . .	14 00
Coffin Sallie R.	. .	. . . .	9,100	109 20
House 9 Shailer st. 5800, lot 4678 ft. 3300.				
Coffin Sarah T. Norfolk rd.	. .	. . . .	31,800	381 60
House Boylston st. 10000, lot 66051 ft. 11000.				
House Boylston st. 7500, lot 16865 ft. 3300.				
Coffin William H. Norfolk rd.	2	1,000	. . . .	14 00
Coffin Winthrop, 433 Walnut st.	2	5,000	. . . .	62 00
Coggeshall Charles P. 26 Webster st.	2	1,000	. . . .	14 00
Cogswell Hannah E. heirs, 9 Centre st.	. .	. . . .	39,500	474 00
House 20000, lot 17550 ft. 12000.				
Store 1358 Beacon st. 2000, lot 2931 ft. 5500.				
Cogswell Laura D. [Newton]	. .	. . . .	21,100	253 20
Building Kent st. 6000, lot 2365 ft. 1600.				
House 93 Pearl st. 4500, lot 3994 ft. 2000.				
House 100 Brookline av. 4500, lot 4620 ft. 2500.				
Cohen Freida M. 78 Fuller st.	. .	. . . .	9,000	108 00
House 6000, lot 5276 ft. 3000.				
Cohen Israel, 141 Thorndike st.	2	500	9,500	122 00
House 7000, lot 6049 ft. 2500.				
Cohen Louis, 7 Beals st.	2	1,500	. . . .	20 00
Cole Benjamin E. [Boston]	. .	. . . .	20,500	246 00
House 1077 Beacon st. 15000, lot 2760 ft. 5500.				

Name, Location and Description.	Poll.	Personal.	Total Real.	Total Tax.
Cole Clara A. 56 Thorndike st.	. .	. . . .	$9,200	$110 40
House 5500, lot 6229 ft. 3700.				
Cole Samuel W. 56 Thorndike st.	$2	$2,000	. . . .	26 00
Coleman Dennis F. Boylston st.	2	. . . .	3,700	46 40
House 1000, lot 5004 ft. 1500.				
Lots 19 and 20, 4896 ft. 1200.				
Coleman George D. 1483 Beacon st.	2	1,500	. . . .	20 00
Coleman Mary E. C. Boylston st.	. .	. . . .	2,200	26 40
House Hammond st. 500, lot 28920 ft. 1700.				
Collins James, 44 Walter av.	2	100	4,600	58 40
House 1800, lot 4344 ft. 2800.				
Collins John, Elm pl.	2	200	. . . .	4 40
Collins Lucy A. 355 Washington st.	. .	. . . .	3,800	45 60
House (unf.) Davis av. 500, lot 5526 ft. 3300.				
Collom J. Frank [N. R.]	. .	. . . .	18,000	216 00
House 27 Kilsyth rd. 13500, lot 5137 ft. 4500.				
Collver Leon, 1483 Beacon st.	2	1,000	. . . .	14 00
Colony Charles E. 156 Harvard st.	2	500	. . . .	8 00
Comer John H. 193 Aspinwall av.	2	1,000	. . . .	14 00
Comstock Lucy D. devisees, 127 Tappan st.	. .	13,000	. . . .	156 00
House 6500, lot 12758 ft. 6500.				
Comstock William O. 56 Dudley st.	2	10,000	. . . .	122 00
Conant Carrie J. 72 Park st.	. .	. . . .	36,500	438 00
House 9500, stable 4000, lot 59980 ft. 23000.				
Conant Isadora, 82 Sewall av.	. .	. . . .	20,000	240 00
House 8500, lot 10155 ft. 11500.				
Conant John H. heirs	. .	. . . .	10,900	130 80
House 686 Washington st. 9000, lot 1890 ft. 1900.				
Conant Joseph F. 1064 Beacon st.	2	1,000	. . . .	14 00
Conant Lewis S. 72 Park st.	2	6,500	. . . .	80 00
Conant Mrs. Mabel E. 1390 Beacon st.	. .	2,500	. . . .	30 00
Conant Nathaniel, 25 Gardner rd.	2	18,500	30,400	588 80
House 15–21 Harvard av. 9000, lot 18361 ft. 10500.				
Stable Thayer st. 600, lot 7109 ft. 3700.				
House 115 School st. 2500, stable 300, lot 7100 ft. 3800.				
Conant Nathaniel, ex'r Clarissa P. Woodward estate.	. .	. . . .	10,500	126 00
Shop High and Washington sts. 800, shop 500, lot 3198 ft. 4800.				
House 87 Walnut st. 2300, lot 2900 ft. 2100.				
Conant Nathaniel, trustee for Mary Heath	. .	1,000	. . . .	12 00
Conant Susan J. 25 Gardner rd.	. .	. . . .	34,000	408 00
House 16000, stable 2000, lot 28621 ft. 16000.				
Conant William H. 82 Sewall av.	2	3,500	. . . .	44 00
Condit Sears B. 53 Garrison rd.	2	1,400	. . . .	18 80
Conklin Charles, 14 Littell rd.	2	500	. . . .	8 00
Conley George H. 31 Osborne rd.	2	4,000	. . . .	50 00
Conley Kate F. 31 Osborne rd.	. .	. . . .	9,200	110 40
House 6500, lot 5388 ft. 2700.				
Conneely John J. Kendall pl.	2	. . . .	800	11 60
Lot 70, Goddard av. 4200 ft. 400.				
Lot 69, Goddard av. 4506 ft. 400.				
Conner Harrison W. 87 Francis st.	2	500	. . . .	8 00

Name, Location and Description.	Poll.	Personal.	Total Real.	Total Tax.
Connolly Annie, Hammond st.	. .	. . . . .	$5,200	$62 40
House 3500, lot 4663 ft. 1700.				
Connolly Bartholomew J. [Boston]	. .	. . . . .	68,000	816 00
Apartment Summit av. 60000, lot 5587 ft. 8000.				
Connolly Mary, 10 Hart st.	. .	$100	1,000	13 20
House 300, lot 1540 ft. 700.				
Connor Elizabeth M. 1856 Beacon st.	. .	. . . . .	20,000	240 00
House 10000, lot 9784 ft. 10000.				
Connor Frank B. 39 Kent st.	$2	200	. . . .	4 40
Connor John F. Cor'p'n, 91 Washington st.	.	1,000	. . . .	12 00
Connor John T. 1856 Beacon st.	2	5,000	. . . .	62 00
Connor Margaret A. 47 Walter av.	. .	. . . . .	7,400	88 80
House 5000, do. 400, lot 3600 ft. 2000.				
Connors Fred L. 7 Marshall ter.	2	100	. . . .	3 20
Connors Thomas H. 7 Marshall ter.	2	100	. . . .	3 20
Conquest John A. 15 Centre st.	2	1,000	. . . .	14 00
Conrad David, 12 Williams st.	2	500	. . . .	8 00
Conrad Sidney S. 125 Winchester st.	2	1,500	. . . .	20 00
Conroy Frances R. and Teresa A. Crowley [Boston]	. .	. . . . .	1,100	13 20
Lot 83, Garardus av. 5000 ft. 300.				
Lot 99, Garardus av. and Forest st. 4750 ft. 300.				
Lot R, Dale st. 4500 ft. 200.				
Lot P do. 3745 ft. 200.				
Lot C do. 1787 ft. 100.				
Conroy Nora J. Naples rd.	. .	. . . . .	17,100	205 20
House Beals st. 6500, lot 6123 ft. 2500.				
House Naples rd. (unfinished) 6000, lot 4154 ft. 2100.				
Conroy Thomas A. 172 Washington st.	. .	300	. . . .	3 60
Converse Allan D. 1470 Beacon st.	2	500	. . . .	8 00
Converse Charles H. 1470 Beacon st.	2	30,000	. . . .	362 00
Conway Andrew F. 64 Pearl st.	2	400	. . . .	6 80
Conway Joanna, 64 Pearl st.	. .	. . . . .	3,300	39 60
House 800, do. 64a Pearl st. 800, lot 4230 ft. 1700.				
Cook Elizabeth, 32 Kent st.	. .	. . . . .	17,600	211 20
House 4000, lot 7298 ft. 5400.				
House 40 White pl. 3000, do. 38 do. 3000, lot 4295 ft. 2200.				
Cook Fred S. [Brighton]	. .	. . . . .	22,000	264 00
House 129–135 Brook st. 8500, lot 4325 ft. 2500.				
House 121–127 do. 8500, lot 4475 ft. 2500.				
Cook Henry M. Goodwin pl.	2	. . . .	6,700	82 40
One-half double house 3000, lot 7500 ft. 3700.				
Cook John, 32 Kent st.	2	800	. . . .	11 60
Cook John F. 40 Thorndike st.	2	500	8,400	108 80
House 5500, lot 5339 ft. 2900.				
Cook Mrs. Mary A. 44 Winslow rd.	. .	. . . . .	16,800	201 60
House 10000, stable 1800, lot 7264 ft. 5000.				
Cook William H. 1056 Beacon st.	2	1,500	. . . .	20 00
Cooke Verne C. 683 Washington st.	2	500	. . . .	8 00
Cooley Charles A. 20 Stetson st.	2	1,000	. . . .	14 00
Cooley Edward L. 1647 Beacon st.	2	500	. . . .	8 00
Cooley Fannie M. 20 Stetson st.	. .	. . . . .	7,300	87 60
House 4800, lot 5000 ft. 2500.				

Name, Location and Description.	Poll.	Personal.	Total Real.	Total Tax.
Cooley Franklin S. 155 Mason ter.	$2	$500	. . . .	$8 00
Cooley J. Lloyd, 1661 Beacon st.	2	1,000	. . . .	14 00
Cooley William H. [N. R.]	. .	. . . .	$30,500	366 00
House 39 Marion st. 5500, lot 15000 ft. 9000.				
Double house 45–47 do. 7000, lot 15074 ft. 9000.				
Coolidge Archibald C. Boylston st.	2	45,000	. . . .	542 00
Coolidge Caroline G. 470 Harvard st.	. .	15,000	10,000	300 00
House 19 Columbia st. 7000, lo 5450 ft. 3000.				
Coolidge Corner News Co. 1332 Beacon st. .	. .	100	. . . .	1 20
Coolidge David S. heirs, 470 Harvard st. . .	. .	. . . .	133,200	1,598 40
House 3000, lot 7875 ft. 6000.				
Lot 24, Winchester st. 7500 ft. 1800.				
Lot 14 do. 8550 ft. 2200.				
Lot 16 do. 7500 ft. 1800.				
Lot 18 do. 7500 ft. 1800.				
House 165 do. 7000, lot 12, 10000 ft. 300.				
Lot 65, Henry st. 5500 ft. 2100.				
Lot 63 do. 5725 ft. 2000.				
Lot 61 do. 5750 ft. 1600.				
Lot 59 do. 5850 ft. 1500.				
Lot 57 do. 6300 ft. 1200.				
Lot 55 do. 6350 ft. 1100.				
Lot 53 do. 6275 ft. 800.				
Lot 51 do. 6600 ft. 700.				
Lot 49 do. 6875 ft. 500.				
Lot 39, Columbia st. 5900 ft. 600.				
Lot 35 do. 5900 ft. 600.				
Lot 33 do. 7500 ft. 700.				
Lot 31 do. 7500 ft. 700.				
Lot 29 do. 7500 ft. 700.				
Lot 27 do. 7500 ft. 700.				
Lot 25 do. 7500 ft. 700.				
Lot 23 do. 7500 ft. 700.				
Lot 21 do. 7500 ft. 700.				
Lot 19 do. 7500 ft. 800.				
Lot 17 do. 7500 ft. 900.				
Lot 15 do. 8500 ft. 1100.				
Lot 13 do. 10300 ft. 1500.				
Lot 11 do. 13950 ft. 2700.				
Lot 10 do. 9425 ft. 3000.				
Lot 20, Winchester st. 7500 ft. 1800.				
Lot 22 do. 7500 ft. 1800.				
House Columbia st. 7000, lot 6000 ft. 3000.				
Lot 96 do. 5000 ft. 2200.				
Lot 97 do. 7400 ft. 2600.				
Lot 95, Henry st. 5600 ft. 1000.				
Lot 93 do. 6200 ft. 1200.				
Lot 91 do. 6000 ft. 1200.				
Lot 89 do. 5900 ft. 1300.				
Lot 87 do. 5700 ft. 1600.				
Lot 85 do. 5600 ft. 2000.				
Lot 83 do. 5400 ft. 2000.				
Lot 81 do. 5340 ft. 2200.				
Lot 79 do. 5370 ft. 2400.				
Lot 77 do. 5700 ft. 3000.				
Lot 26, Winchester st. 7500 ft. 1800.				
Lot 28 do. 7500 ft. 1800.				

Name, Location and Description.	Poll.	Personal.	Total Real.	Total Tax.
Coolidge David S. heirs—*continued.*				
Lot 30, Winchester st. 7500 ft. 1800.				
Lot 32 do. 7500 ft. 1800.				
Lot 34 do. 7500 ft. 1600.				
Lot 36 do. 7500 ft. 1600.				
Lot 37 do. 7500 ft. 1600.				
Lot 47, Columbia st. 6150 ft. 500.				
Lot 46 do. 5400 ft. 400.				
Lot 44 do. 6600 ft. 500.				
Lot 45, Kenwood st. 5330 ft. 400.				
Lot 43 do. 5400 ft. 500.				
Lot 42 do. 5400 ft. 500.				
Lot 41 do. 5400 ft. 500.				
Lot 40 do. 9100 ft. 900.				
Lot 71, Henry st. 5400 ft. 2700.				
Lot 69 do. 5500 ft. 2300.				
Lot 67 do. 5500 ft. 2200.				
Lot 76, Columbia st. 8725 ft. 6500.				
Lot 78 do. 5850 ft. 3500.				
Lot 38, Winchester st. 7500 ft. 1600.				
Lot 74, Harvard st. 9650 ft. 7200.				
Lot 48, Kenwood st. 6450 ft. 500.				
Coolidge Henry S. 488 Harvard st.	$2	$200	$70,400	$870 80
House 2500, barn 1500, cottage 100.				
House 27 Kenwood st. 5500, lot 5157 ft. 2800.				
Double house 55–57 do. 8000, lot 4950 ft. 1800.				
Lot 104 do. 5400 ft. 2500.				
House 37 do. 5500, lot 5400 ft. 2600.				
Lot 99 do. 4950 ft. 1000.				
Lot 98 do. 4950 ft. 1000.				
House 22 do. 5500, lot 5201 ft. 2600.				
Lot 50 do. 6164 ft. 500.				
Lot 52 do. 6339 ft. 800.				
Lot 54 do. 6187 ft. 1300.				
House Kenwood st. 7500, lot 5836 ft. 2000.				
Lot 58 do. 5694 ft. 1800.				
Lot 60 do. 5646 ft. 1800.				
Lot 64 do. 5439 ft. 2100.				
House 26 Columbia st. 6500, lot 6000 ft. 3200.				
Coolidge J. Randolph. Boylston st.	2	125,000	. . . .	1,502 00
Coolidge J. Randolph jr. 100 Essex st. . . .	2	50,000	. . . .	602 00
Coolidge John G. Boylston st.	2	37,500	. . .	452 00
Coolidge Julia, Boylston st.	. .	400,000	361,000	9,132 00
House 20000, stable 2000, cottage 2500, cow barn and shed 3000, lot 1106430 ft. 135000.				
Apt. Beacon st. 175000, lot 15778 ft. 23500				
Coolidge Mary E. heirs, 396 Harvard st. . .	. .	. . . .	12,800	153 60
House 4500, lot 11686 ft. 8300.				
Coon Amos L. 26 Columbia st.	2	1,000	. . . .	14 00
Cooper Almon, 396 Harvard st.	2	1,500	. . . .	20 00
Cooper Edwin L. 385 Harvard st.	2	500	. . . .	8 00
Copeland Charles G. 46 Pleasant st.	2	300	. . . .	5 60
Copp Albert E. 107 Thorndike st.	2	1,000	. . . .	14 00
Coram C. T. Sewall av.	2	1,000	. . . .	14 00
Coran Joseph A. 29 Marion st.	2	56,400	. . . .	678 80
Corbett Isabella D. guardian for Jean W. Corbett	. .	1,800	. . . .	21 60

Name, Location and Description.	Poll.	Personal.	Total Real.	Total Tax.
Corcoran Margaret J. [Boston]	. .	. . . . .	$1,800	$21 60
Lot town line and Summit av. 13000 ft. 1800.				
Cordingly Mary O. Boylston st.	. .	. . . . .	21,000	252 00
House 11000, lot 29713 ft. 10000.				
Cordingly William R. Boylston st.	$2	$7,500	. . . .	92 00
Corey Abbie J. 9 Vernon st.	. .	4,000	. . . .	48 00
Corey Alonzo W. 16 Greenough st.	2	500	200	10 40
Lot Lincoln st. 5000 ft. 200.				
Corey Eliza M. 16 Greenough st.	. .	. . . . .	10,500	126 00
House 7000, lot 5393 ft. 3200.				
Lot Forest st. 5000 ft. 300.				
Corey Eva D. 808 Washington st.	. .	500	. . . .	6 00
Corey Eva D., Wm. K. and Harold D. ex'rs Sarah E. Corey estate, 808 Washington st.	. .	20,000	. . . .	240 00
Corey Linda E. 808 Washington st.	. .	500	. . . .	6 00
Corey Madison, 16 Greenough st.	2	1,000	. . . .	14 00
Corey T. J. Sewall av.	2	1,000	. . . .	14 00
Corey Timothy estate, 808 Washington st.	. .	38,300	188,700	2,724 00
House 4500, lot 9000 ft. 4000.				
Lot 75 Salisbury rd. 8350 ft. 2800.				
Lot 74 do. 8150 ft. 2700.				
Lot 73 do. 8000 ft. 2700.				
Lot 72 do. 8000 ft. 2700.				
Lot 71 do. 8000 ft. 2700.				
Lot 70 do. 9375 ft. 3300.				
Lot 78, Corey rd. 8400 ft. 6000.				
Lot 79 do. 8025 ft. 5700.				
Lot 77, Salisbury rd. 9150 ft. 3200.				
Lot 76 do. 8650 ft. 2900.				
Lot 69 do. 9825 ft. 3000.				
Lot 68 do. 9450 ft. 2800.				
Lot 67 do. 9725 ft. 2900.				
Lot 66 do. 11100 ft. 4000.				
Lot 65 Windsor rd. 9625 ft. 2500.				
Lot 64 do. 8800 ft. 2200.				
Lot 63 do. 8700 ft. 2500.				
Lot 62 do. 9800 ft. 3000.				
Lot 58, Evans rd. 9950 ft. 2000.				
Lot 57 do. 10100 ft. 2000.				
Lot 56 do. 9800 ft. 2000.				
Lot 55 do. 11200 ft. 2200.				
Lot 54 do. 11000 ft. 2200.				
Lot 53 do. 8650 ft. 2100.				
Lot 52 do. 9400 ft. 4000.				
Lot 85, Salisbury rd. 9550 ft. 3400.				
Lot 84 do. 8500 ft. 3100.				
Lot 80 do. 11100 ft. 5400.				
Lot 81, Corey rd. 10200 ft. 4000.				
Lot 82 do. 11700 ft. 5500.				
Lot 83, Windsor rd. 11600 ft. 4000.				
Lot 42, Evans rd. 8750 ft. 1800.				
Lot 41 do. 8300 ft. 1700.				
Lot 40 do. 8080 ft. 1600.				
Lot 39 do. 8080 ft. 1600.				
Lot 38 do. 7600 ft. 2000.				
Lot 36, Williston rd. 14000 ft. 4000.				
Lot 35 do. 7500 ft. 1300.				
Lot 34 do. 7500 ft. 1300.				

Name, Location and Description.	Poll.	Personal.	Total Real.	Total Tax.
Corey Timothy, estate — *continued.*				
Lot 33, Williston rd. 7500 ft. 1300.				
Lot 32 do. 7500 ft. 1300.				
Lot 31 town line, 8050 ft. 1400.				
Lot 27 do. 7250 ft. 1200.				
Lot 26, new street, 7500 ft. 1400.				
Lot 24 do. 7500 ft. 1400.				
Lot 25 do. 7500 ft. 1400.				
Lot 23 do. 7600 ft. 1400.				
Lot 50 do. 10028 ft. 3500.				
Barn Washington st. 300, lot do. 10050 ft. 4000.				
Stable Williston rd. 800, lot 21 do. 11100 ft. 3600.				
Lot 20 do. 9050 ft. 1600.				
Lot 19 do. 9000 ft. 1600.				
Lot 18 do. 7800 ft. 1300.				
Lot 17 do. 7400 ft. 1300.				
Lot 16 do. 7500 ft. 1200.				
Lot 12, Washington st. 3600 ft. 1400.				
Lot 11 do. 9000 feet 4000.				
Lot 10 do. 9000 ft. 4000.				
Lot 8 do. 9150 ft. 4000.				
Lot 22, Williston rd. 9400 ft. 2200.				
Lot 6 do. 11350 ft. 3300.				
Lot 5 do. 8500 ft. 2000.				
Lot 4 do. 8600 ft. 2100.				
Lot 3, Williston rd. 9000 ft. 2200.				
House 788 Washington st. 3000, lot 7125 ft. 4000.				
Lot 1 do. 6825 ft. 3800.				
Corey Timothy F. 788 Washington st. . . .	$2	$2,000	. . . .	$26 00
Corlew Elizabeth J. 1478 Beacon st.	. .	100	. . . .	1 20
Cornell Alfred H. 19 Thayer pl.	2	100	. . . .	3 20
Cotting Amos, 1097 Beacon st.	2	2,500	. . . .	32 00
Cotting Charles E. and Francis C. Welch, ex'rs will of Charles U. Cotting	. .	200,000	. . . .	2,400 00
Cotting Charles E. and Francis C. Welch, trustees will of Susan C. Cotting.	. .	6,000	. . . .	72 00
Cotting Charles U. devisees, Beacon st. . .	. .	. . . . .	$108,200	1,298 40
House 1097 Beacon st. 9500, stable 1500, lot 70000 ft. 95000.				
Lot off Beacon st. 4260 ft. 2200.				
Cotting Francis J. 1097 Beacon st.	2	1,000	. . . .	14 00
Cotton Aria, heirs, 357 Kent st.	. .	60,000	. . . .	720 00
Cotton Cora N.	. .	. . . . .	7,600	91 20
Lot Dymoke st. 12720 ft. 7600.				
Cotton Elizabeth A. 357 Kent st.	. .	10,000	. . . .	120 00
Cotton Frank B. 357 Kent st.	2	1,000	. . . .	14 00
Cotton Harry, 1223 Beacon st.	2	2,500	. . . .	32 00
Cotton Jane V. 1060 Beacon street	. .	. . . . .	32,000	384 00
House Ivy st. 20000, lot 11543 ft. 12000.				
Cotton Joseph H. 40 Prescott st.	2	5,500	. . . .	68 00
Cotton Mary F. 391 Boylston st.	. .	. . . . .	8,400	100 80
House 5500, lot 6000 ft. 2900.				
Cotton W. Dudley *et al.* trustees	. .	. . . . .	47,000	564 00
Apartment 9 Claflin rd. 12000, do. 16 Garrison rd. 25000, lot 10213 ft. 10000.				
Cotton Walter G. 357 Kent st.	2	25,000	. . . .	302 00

Name, Location and Description.	Poll.	Personal.	Total Real.	Total Tax.
Cotton William C. 357 Kent st.	$2	$350,000	. . . .	$4202 00
Country Club, Clyde st.	. .	10,000	$243,300	3,039 60
Club-house 22000, house 4000, barn and shed 600, do. and 2 sheds 900, stable 3000, do. 3000, squash court 3000, stable 6000, grand-stand 15000, lot 91.21 acres 110000.				
Lot off Newton st. 16.44 acres 8500.				
House Newton st. 800, lot 19.71 acres 25000.				
House Newton st. 4000, 2 sheds do. 2000, stable 12000, do. 600, lot 14.25 acres 22000.				
Lot Clyde st. 9000 ft. 900.				
Courtney & Martin, 9 Webster st.	. .	300	. . . .	3 60
Courtney Matthew L.	. .	. . . .	300	3 60
Lot 45, Garardus av. 5646 ft. 300.				
Cousens Horace and John E. heirs	. .	. . . .	22,600	271 20
House 834–836 Commonwealth av. 4500, lot 6153 ft. 7500.				
House 4 Harvard pl. 1400, lot 2359 ft. 1100.				
House 7–13 School st. 2400, shop 200, lot 5509 ft. 5500.				
Cousens John A. 19 Littell rd.	2	2,500	. . . .	32 00
Cousens John A. and Harriet S. trustees Horace Cousens estate	. .	. . . .	7,200	86 40
House 45 Vernon st. 3200, lot 8073 ft. 4000.				
Cowing Grace G. 1470 Beacon st.	. .	600	. . . .	7 20
Cowing Martha W. 1470 Beacon st.	. .	2,000	. . . .	24 00
Cowles Edmund B. 1027 Beacon st.	2	10,000	. . . .	122 00
Cowles Ella H. 1027 Beacon st.	. .	. . . .	22,800	273 60
House 17500, lot 2530 ft. 5300.				
Cox Edwin B. 79 Buckminster rd.	2	500	14,200	178 40
House 8500, lot 15179 ft. 5700.				
Cox Edwin B. ex'r William E. Cox estate	. .	15,000	. . . .	180 00
Cox Edwin B. trustee for Charles V. Cox	.	5,000	. . . .	60 00
Cox Edwin W. [Boston]	. .	. . . .	12,200	146 40
Lot 73, Fuller st. 5403 ft. 2700.				
House 174 Winchester st. 6500, lot 10275 ft. 3000.				
Cox Josephine N. Woodland rd.	. .	275,000	31,300	3,675 60
House Cottage st. 7000, stable 1000, greenhouse 300, lot 160000 ft. 23000.				
Cox William E. heirs, Heath st.	. .	. . . .	7,300	87 60
House 4000, lot 9577 ft. 3300.				
Coyle Phillip E. 122 Carlton st.	2	5,000	. . . .	62 00
Crafts Ebenezer heirs.	. .	. . . .	32,500	390 00
Lot Reservoir lane 21.67 a. 32000.				
Lot do. 7700 ft. 500.				
Crafts Emma A. 81 Toxteth st.	. .	. . . .	7,500	90 00
House 4500, lot 5000 ft. 3000.				
Craig Miss Edna, 158 Harvard st.	. .	1,000	. . . .	12 00
Craig Joseph, Craig pl.	2	. . . .	9,900	120 80
House 2600, do. 2600, do. 1500, lot 8227 ft. 3200.				
Craig Thomas J. 23 White pl.	2	. . .	3,300	41 60
Double house 1300, lot 3828 ft. 2000.				
Craig William, 15 Columbia st.	2	4,000	. . . .	50 00
Craig William and Julia E. 15 Columbia st.	. .	. . . .	10,400	124 80
House 15 Columbia st. 7000, lot 5830 ft. 3400.				

Name, Location and Description.	Poll.	Personal.	Total Real.	Total Tax.
Cram Mrs. Mary, Sewall av.	. .	$1,000	. . . .	$12 00
Crane Elsie S. 462 Harvard st.	. .	. . . .	$13,000	156 00
House 7000, lot 7644 ft. 6000.				
Crane Isabella V. heirs, 71 Harvard av.	. .	. . . .	16,900	202 80
House 6000, stable 1000, lot 19700 ft. 9900.				
Crane Lewis M. 71 Harvard av.	$2	10,000	. . . .	122 00
Crane Lewis O. 526 Harvard st.	2	1,000	. . . .	14 00
Crawford Kendrick P. 99 Winchester st.	2	5,000	. . . .	62 00
Crawley Edmand S. 12 Park st.	2	1,000	. . . .	14 00
Crawley George Waldo, 219 Harvard st.	2	500	. . . .	8 00
Crehan Mark A. [Boston]	. .	. . . .	12,000	144 00
Lot Dudley st. 55080 ft. 12000.				
Crimmins Thomas A. 204 Babcock st.	2	4,800	. . . .	59 60
Crine Hannah, 79 Coolidge st.	. .	4,500	. . .	54 00
Crine Henry, 91 Coolidge st.	2	500	. . . .	8 00
Crocker Annie L. 136 Cypress st.	. .	500	21,500	264 00
House 7000, lot 11363 ft. 7500.				
Lot Boylston st. 14621 ft. 7000.				
Crocker Ariel B. estate, 136 Cypress st.	. .	2,900	. . . .	34 80
Crocker Cornelia M. 459 Washington st.	. .	5,000	15,500	246 00
House 5000, stable 800, lot 19426 ft. 9700.				
Crocker Fred L. [N. R.]	. .	. . . .	43,000	516 00
Apartment house 465 Washington st. 35000, lot 9484 ft. 8000.				
Crocker James H. 39 Thorndike st.	2	800	. . . .	11 60
Crocker Mary L. 39 Thorndike st.	. .	. . . .	7,900	94 80
House 5000, lot 5175 ft. 2900.				
Crocker Nathan H. 459 Washington st.	2	2,500	. . . .	32 00
Crockett James, 180 Winchester st.	2	500	. . . .	8 00
Crohan James, 280 Cypress st.	2	. . . .	3,200	40 40
House 2500, lot 1200 ft. 700.				
Cronin Cornelius H. [N. R.]	. .	. . . .	2,500	30 00
Lot Stetson st. 5000 ft. 2500.				
Cronin John F. *et al*, ex'rs Ellen Driscoll estate, Kent st.	. .	11,000	. . . .	132 00
Crooks, John W. 15 Winslow rd.	2	500	. . . .	8 00
Crory David, Hammond st.	2	600	. . . .	9 20
Crory John, 134 Davis av.	2	. . . .	9,100	111 20
House 6500, lot 4020 ft. 2600.				
Crosby Arthur R. 27 Osborne rd.	2	1,000	. . . .	14 00
Crosby Edwin F. 141 Walnut st.	2	4,500	6,500	134 00
House 169 Clark rd. 4500, lot 6396 ft. 2000.				
Crosby Eleanor F. 173 Gardner rd.	. .	. . . .	33,000	396 00
House 15000, stable 2000, lot 34177 ft. 16000.				
Crosby Emma C. 27 Osborne rd.	. .	. . . .	9,200	110 40
House 6500, lot 5364 ft. 2700.				
Crosby Isaac W. Hotel Beaconsfield	2	1,000	. . . .	14 00
Crosby Mary L. heirs, 107 Westbourne ter.	. .	. . . .	8,700	104 40
House 7500, lot 4554 ft. 1200.				
Crosby Matthew L. [Boston]	. .	. . . .	300	3 60
Lot Devon rd. 1000 ft. 300.				
Crosby Selena, 141 Walnut st.	. .	. . . .	8,000	96 00
House 2300, lot 5915 ft. 3200.				
Stable Linden st. 500, lot 3993 ft. 2000.				
Crosby William L. 40 St. Paul st.	2	6,000	21,500	332 00
House 6500, lot 28860 ft. 15000.				
Crosby William S. 173 Gardner rd.	2	30,000	. . . .	362 00
Crosby William W. 60 Gorham av.	2	1,000	. . . .	14 00

Name, Location and Description.	Poll.	Personal.	Total Real.	Total Tax.
Cross Allen E. 38 Stedman st.	$2	$600	. . . .	$9 20
Cross Charles F. 1716 Beacon st.	2	2,500	. . . .	32 00
Cross Charles H. 2d, Lanark rd.	2	1,500	. . . .	20 00
Cross Charles R. 100 Upland rd.	2	10,000	$17,500	332 00
House 12000, lot 11000 ft. 5500.				
Cross Charles R. executor will of Marianna P. Cross.	. .	6,000	. . . .	72 00
Cross Frederick D. 167 Walnut st.	2	1,000	. . . .	14 00
Crossley Wilkinson, 1223 Beacon st.	2	2,500	10,800	161 60
House 63 University rd. 7500, lot 6547 ft. 3300.				
Crossley William J. 81 Brook st.	2	. . . .	6,400	78 80
Apartment house 4800, lot 3125 ft. 1600.				
Crowell Albert L. 487 Washington st. . . .	2	1,000	. . . .	14 00
Crowell Charles F. 106 Francis st.	2	500	12,000	152 00
House 7500, lot 7566 ft. 4500.				
Crowell George H. 87 Toxteth st.	2	500	. . . .	8 00
Crowell Mary W. Francis st.	. .	6,600	. . . .	79 20
Crowley John E. 7 Marshall ter.	2	500	. . . .	8 00
Crowley John G. 465 Washington st.	2	20,000	. . . .	242 00
Crowley Mary E. 1223 Beacon st.	. .	2,500	. . . .	30 00
Crowley Teresa, 7 Marshall av.	. .	. . . .	8,000	96 00
House 7 Marshall av. 6500, lot 4724 ft. 1500.				
Crowninshield Harriet S. heirs	. .	. . . .	338,000	4,056 00
Lot Dummer st. 109688 ft. 75000.				
Lot 79 Commonwealth av. 6019 ft. 5400.				
Lot 80 do. 6000 ft. 6000.				
Lot 78 Crowninshield rd. 7032 ft. 3700.				
Lot 76 do. 7052 ft. 3100.				
Lot 75 do. 6015 ft. 2600.				
Lot 74 do. 6008 ft. 2500.				
Lot 73 do. 6001 ft. 2400.				
Lot 72 do. 5994 ft. 2300.				
Lot 71 do. 5987 ft. 2300.				
Lot 70 do. 5980 ft. 2300.				
Lot 69 do. 5973 ft. 2300.				
Lot 68 do. 5966 ft. 2300.				
Lot 67 do. 5959 ft. 2300.				
Lot 66 do. 5947 ft. 2300.				
Lot 65 do. 5930 ft. 2300.				
Lot 64 do. 8258 ft. 2700.				
Lot 63 do. 11083 ft. 3100.				
Lot 62 do. 9972 ft. 3000.				
Lot 61 do. 6009 ft. 2700.				
Lot 60 do. 6000 ft. 2700.				
Lot 59 do. 6000 ft. 2700.				
Lot 58 do. 6000 ft. 2700.				
Lot 57, Pleasant st. 7756 ft. 3800.				
Lot 1, Pleasant st. 6569 ft. 6600.				
Lot 16, Adams st. 6500 ft. 3200.				
Lot 15 do. 6500 ft. 3200.				
Lot 14 do. 6500 ft. 3200.				
Lot 13 do. 6500 ft. 3200.				
Lot 12 do. 6000 ft. 3100.				
Lot 11 do. 6472 ft. 3900.				
Lot 10, Commonwealth av. 6035 ft. 6000.				
Lot 9 do. 6000 ft. 5400.				
Lot 8 do. 6000 ft. 5400.				

Name, Location and Description.	Poll.	Personal.	Total Real.	Total Tax.
Crowninshield Harriet S. heirs—*continued.*				
Lot 7, Commonwealth av. 6000 ft. 5400.				
Lot 6 do. 6000 ft. 5400.				
Lot 5 do. 6000 ft. 5400.				
Lot 4 do. 6000 ft. 5400.				
Lot 3 do. 6000 ft. 5400.				
Lot 2 do. 6000 ft. 5400.				
Lot 19, Adams and Pleasant sts. 6449 ft. 3500.				
Lot 31, Pleasant st. 7000 ft. 3500.				
Lot 32, Elba and Pleasant sts. 6589 ft. 3400.				
Lot 30, Elba st. 6546 ft. 2900.				
Lot 29 do. 7000 ft. 3000.				
Lot 28 do. 7000 ft. 3000.				
Lot 27 do. 7000 ft. 3000.				
Lot 26 do. 7581 ft. 3600.				
Lot 25, Crowninshield rd. 5988 ft. 3000.				
Lot 23, Adams st. 7000 ft. 3000.				
Lot 22 do. 7000 ft. 3000.				
Lot 21 do. 7000 ft. 3000.				
Lot 20 do. 7453 ft. 3200.				
Lot 33, Elba and Pleasant sts. 7174 ft. 3600.				
Lot 43, Pleasant st. 6992 ft. 3400.				
Lot 42, Copley st. 7652 ft. 3600.				
Lot 41 do. 7500 ft. 3400.				
Lot 40 do. 7500 ft. 3400.				
Lot 39 do. 7605 ft. 3800.				
Lot 38, Crowninshield rd. 5902 ft. 2700.				
Lot 37, Elba st. and Crowninshield rd. 7551 ft. 3800.				
Lot 36 do. 7000 ft. 3000.				
Lot 35 do. 7000 ft. 3000.				
Lot 34 do. 7973 ft. 3300.				
Lot 45, Copley and Pleasant sts. 8371 ft. 4200.				
Lot 55, Pleasant st. 8663 ft. 4300.				
Lot 56 do. 8447 ft. 4200.				
Lot 54, Crowninshield rd. 7895 ft. 3600.				
Lot 53 do. 7375 ft. 3000.				
Lot 52 do. 7317 ft. 3000.				
Lot 51 do. 7357 ft. 3300.				
Lot 50 do. 7627 ft. 3000.				
Lot 49 do. 7953 ft. 3600.				
Lot 48, Copley st. 6750 ft. 3000.				
Lot 47 do. 7200 ft. 3000.				
Lot 46 do. 7940 ft. 3600.				
Crozier Isaac W. 9 Upland rd.	$2	$1,000	$12,500	$164 00
House 9000, lot 6470 ft. 3500.				
Crump Charles H. [N. R.]	. .	. . . .	12,200	146 40
House 172 Aspinwall av. 8000, lot 6290 ft. 4200.				
Cullinane Dennis, Oak st.	2	. . . .	12,000	146 00
House 800, lot 11430 ft. 1100.				
Lot Oak st. 6335 ft. 600.				
House 11 Linden st. 3000, lot 10398 ft. 6500.				
Cummings Alice A. 30 University rd.	. .	800	. . . .	9 60
Cummings Caroline M. 30 University rd. . .	. .	1,300	. . . .	15 60
Cummings Charles H. Kennard rd.	2	1,000	14,100	183 20
House 9500, lot 9107 ft. 4600.				

Name, Location and Description.	Poll.	Personal.	Total Real.	Total Tax.
Cummings George W. 30 University rd . . .	$2	$1,000	$11,000	$146 00
House 8000, lot 5666 ft. 3000.				
Cummings Henry jr. 369 Harvard st.	2	500	. . . . .	8 00
Cummings Mrs. John W. 1571 Beacon st. . .	. .	5,000	. . . .	60 00
Cummings Lincoln C. 127 Egmont st. . . .	2	6,000	. . . .	74 00
Cummings Patrick, 314 Hammond st. . . .	2	. . . .	800	11 60
Lot 17500 ft. 800.				
Cummings Prentiss, 187 Gardner rd.	2	15,000	23,000	458 00
House 15000, lot 16585 ft. 8000.				
Cummings Thomas C. 30 University rd. . .	2	1,500	. . . .	20 00
Cumner Harry W. 1751 Beacon st.	2	15,000	. . . .	182 00
Cumner Harry W. trustee	. .	. . . .	28,200	338 40
House 1751 Beacon st. 20000, lot 7171 ft. 8200.				
Cumston William, 18 Monmouth ct.	2	7,000	. . . .	86 00
Cunneen Thomas [Cambridge]	. .	. . . .	7,200	86 40
House Hammond st. 400, lot 15280 ft. 2000.				
House 57 Walter av. 2700, stable 100, lot 3600 ft. 2000.				
Cunniff Josephine, 1032 Beacon st.	. .	. . . .	66,200	794 40
House 15000, stable 1200, lot 25924 ft. 50000.				
Cunniff Michael M. 1032 Beacon st.	2	5,500	. . . .	68 00
Cunningham Charles G. Heath av.	2	1,000	. . . .	14 00
Cunningham Frederic, 135 Ivy st.	2	5,000	. . . .	62 00
Cunningham Hetty S. 135 Ivy st.	. .	25,000	56,500	978 00
House 25000, stable 5000, lot 24320 ft. 26500.				
Cunningham Hetty S. by George S. Parker, trustee	. .	. . . .	42,500	510 00
Five houses 10–18 Monmouth ct. 30000, lot 12500 ft. 12500.				
Cunningham John L. 11 Williams st.	2	1,000	. . . .	14 00
Currier Benjamin H. 16 Elm st.	2	1,000	. . . .	14 00
Currier Caroline P. [N. R.]	. .	. . . .	20,600	247 20
House 272 Walnut st. 7500, lot 9205 ft. 4600.				
House 22 Stetson st. 6000, lot 5000 ft. 2500.				
Curry Annie, 120 Franklin st.	. .	. . . .	7,000	84 00
House 5000, lot 3066 ft. 2000.				
Curry Francis J. 39 Brookline av.	2	300	. . . .	5 60
Curry John A. 120 Franklin st.	2	100	. . . .	3 20
Curry Margaret, 92 Chestnut st.	. .	. . . .	500	6 00
Lot 20, Clyde st. 4665 ft. 500.				
Curtin Elizabeth A. 97 Winthrop rd.	. .	. . . .	10,400	124 80
House 7500, lot 5729 ft. 2900.				
Curtin John A. 97 Winthrop rd.	2	500	. . . .	8 00
Curtin Mabel W.	. .	. . . .	11,000	132 00
Block 20–26 Winthrop pl. 8000, lot 6398 ft. 3000.				
Curtin Patrick, Heath st.	2	. . . .	6,600	81 20
House 5500, lot 3617 ft. 1100.				
Curtis & Pope Lumber Co. [Boston]	. .	. . . .	54,400	652 80
Apartment house 33 Harvard av. 6500, lot 2212 ft. 2000.				
Apartment house 39 Harvard av. 6500, lot 4172 ft. 3600.				
Apartment house Washburn ter. 6500, lot 3027 ft. 2300.				
Apartment house 7 Washburn ter. 6500, lot 3175 ft. 2500.				

Name, Location and Description.	Poll.	Personal.	Total Real.	Total Tax.
Curtis & Pope Lumber Co.—*continued.*				
Apartment house 5 Washburn ter. 6500, lot 3268 ft. 2500.				
Apartment house 3 Washburn ter. 6500, lot 3142 ft. 2500.				
Curtis Agnes G. [Boston]	. .	. . . . .	$58,200	$698 40
House 127–129 Harvard st. 7000, stable 400, lot 9034 ft. 6500.				
House 91–93 Prospect st. 6000, lot 6000 ft. 3300.				
Two houses 118 Washington st. 3500, do. 138 do. 6000, do 5–15 Walnut st. 9000, lot 10700 ft. 16500.				
Curtis Annie T. [N. R.]	. .	. . . . .	10,600	127 20
House 49 Addington rd. 8000, lot 4933 ft. 2600.				
Curtis Carrie L. [Somerville]	. .	. . . . .	49,000	588 00
House Prescott st.20000, stable (unfinished) 5000, lot 22998 ft. 24000.				
Curtis Helen M. 1479 Beacon st.	.	$12,000	208,200	2,642 40
Apt. 367–369 Harvard st. 25000, do. 4–6 Stedman st. 25000, lot 12989 ft. 13000.				
Apt. 172–174 Harvard st. 50000, lot 9822 ft. 11200.				
Apt. 9 Vernon st. 12000, lot 2338 ft. 2000.				
Apt. 11 Vernon st. 12000, lot 2309 ft. 2000.				
Apt. 15 Vernon st. 12000, lot 2338 ft. 2000.				
Apt. 14 Foster st. 12000, lot 1935 ft. 2000.				
Apt. 10 Foster st. 12000, lot 1927 ft. 2000.				
Apt. 6 Foster st. 12000, lot 1949 ft. 2000.				
Curtis Helen M. and James S. Newton, trustees estate of J. Gardner Curtis	. .	50,000	. . . .	600 00
Curtis Henry C. heirs	. .	. . . . .	22,200	266 40
Apartment house 24 High st. 7000, do. 18 do. 10000, lot 6568 ft. 5200.				
Curtis Lisa	. .	. . . . .	265,500	3,186 00
Lot Clinton and Chesham rds. 55971 ft. 28000.				
Lot Clinton and Dean rds. 4500 ft. 3000.				
Lot Clark, Cotswold and Clinton rds. 32200 ft. 11000.				
Lot Clark, Cotswold and Dean rds. 155216 ft. 65000.				
Lot Clinton, Cotswold, Buckminster and Chesham rds. 77500 ft. 31000.				
Lot Buckminster, Cotswold and Clinton rds. 44700 ft. 16500.				
Lot Buckminster rd. Druce st. and Hyslop rd. 129053 ft. 50000.				
Lot Fisher av. 114635 ft. 45000.				
Lot Clark and Dean rds. 95500 ft. 16000.				
Curtis Lizzie, 1070 Beacon st.	. .	2,500	. . . .	30 00
Curtis Mary, 1070 Beacon st.	. .	2,500	. . . .	30 00
Curtis Mary S.	. .	3,000	. . . .	36 00
Curtis Nelson [Boston]	. .	. . . . .	2,600	31 20
House 95 Boylston st. 700, lot 3093 ft. 1900.				
Curtis William B. 108 Winthrop rd.	$2	1,000	. . . .	14 00
Curtis William Sons Co. [Roxbury]	. .	. . . . .	18,000	216 00
House 1693 Beacon st.12000, lot 5270 ft.6000.				

Name, Location and Description.	Poll.	Personal.	Total Real.	Total Tax.
Cushing Arthur P. 1479 Beacon st.	$2	$1,500	. . . .	$20 00
Cushing David W. 34 Abbottsford rd. . . .	2	1,000	. . . .	14 00
Cushing Esther G. 34 Abbottsford rd. . . .	. .	. . . .	$11,800	141 60
House 8000, lot 7920 ft. 3800.				
Cushing George S. devisees, 316 Boylston st.	. .	. . . .	13,000	156 00
House 2000, lot 28784 ft. 11000.				
Cushing Hannah E. 19 Harris st.	. .	. . . .	7,200	86 40
House 5000, lot 4167 ft. 2200.				
Cushing Henry S. 6 Webster park	2	400	. . . .	6 80
Cushing Ira B. 19 Harris st.	2	5,000	. . . .	62 00
Cushing Isabella N. 1579 Beacon st.	. .	. . . .	19,600	235 20
House 14000, lot 4676 ft. 5600.				
Cushing Joseph W. 1579 Beacon st.	2	500	. . . .	8 00
Cushman Albert heirs, 58 Perry st.	. .	. . . .	10,000	120 00
House 3500, lot 11437 ft. 6500.				
Cushman Albert H. 683 Washington st. . . .	2	500	. . . .	8 00
Cushman Robert, 489 Washington st. . . .	2	500	. . . .	8 00
Cusick Andrew J. heirs, 49 Boylston st. . .	. .	. . . .	3,400	40 80
House 1000, stable 300, lot 3042 ft. 2100.				
Cusick Mary J. 15 Franklin st.	. .	. . . .	4,400	52 80
House 1500, stable 800, lot 5104 ft. 2100.				
Cuthbertson Annie T. 113 Thorndike st. . .	. .	. . . .	8,700	104 40
House 6500, lot 5760 ft. 2200.				
Cuthbertson John G. 113 Thorndike st. . . .	2	500	. . . .	8 00
Cuthbertson John G. adm'r J. A. Melvin est. 113 Thorndike st.	. .	1,500	. . . .	18 00
Cutler Caroline M. Dunster rd.	. .	. . . .	11,500	138 00
House 8000, lot 9445 ft. 3500.				
Cutler Evelyn T. 57 Upland rd.	. .	. . . .	20,300	243 60
House 16000, lot 9954 ft. 4300.				
Cutler Fred B. 57 Upland rd.	2	5,000	. . . .	62 00
Cutler Mrs. George, 1470 Beacon st.	. .	500	. . . .	6 00
Cutler George C. Heath st.	2	5,000	. . . .	62 00
Cutler Harriet H. Chestnut pl.	. .	6,000	15,800	261 60
House 4500, stable 300, lot 64000 ft. 11000.				
Cutler Helen A. 20 Chestnut st.	. .	. . . .	8,200	98 40
House 5000, lot 8771 ft. 3200.				
Cutler M. Alice, 353 Clinton rd.	. .	. . . .	11,100	133 20
House 7000, lot 8126 ft. 4100.				
Cutler Mary W. Heath st.	. .	. . . .	30,300	363 60
House 2500, stable 800, lot 2.50 a. 27000.				
Cutler William S. 310 Walnut st.	2	1,000	. . . .	14 00
Cutler William W. Clinton rd.	2	2,500	. . . .	32 00
Cutter Charles W. 138 Harvard st.	2	5,200	. . . .	64 40
Cutter Elizabeth F. 43 Garrison rd.	. .	1,000	. . . .	12 00
Cutter Irving T. 138 Harvard st.	2	2,500	. . . .	32 00
Cutter Leonard F. 138 Harvard st.	2	18,000	. . . .	218 00
Cutter Leonard F. *et al.* executors will of Elizabeth T. Dow, 1st account	. .	2,600	. . . .	31 20
Cutter Olin W. 1661 Beacon st.	2	1,500	. . . .	20 00
Cutter W. O. Sewall av.	2	500	. . . .	8 00
Cutting Samuel H. 156 Harvard st.	2	1,000	. . . .	14 00
Cutts Henry M. 105 Aspinwall av.	2	1,000	. . . .	14 00
Cutts Marion B. 105 Aspinwall av.	. .	1,000	11,000	144 00
House 7000, lot 7354 ft. 4000.				
Dabney Julia P. 230 Fisher av.	. .	1,000	. . . .	12 00
Dabney O. Frederica, 230 Fisher av.	. .	1,000	. . . .	12 00

Name, Location and Description.	Poll.	Personal.	Total Real.	Total Tax.
Dabney O. Frederica and Julia P. 230 Fisher av.	. .	. . . .	$13,100	$157 20
House 7500, lot 11147 ft. 5600.				
Daggett Frederick K. 1595 Beacon st.	$2	$1,000	. . . .	14 00
Daland Emily J. E. 117 Fisher av.	. .	. . . .	35,500	426 00
House 10000, stable 1500, lot 63775 ft. 24000.				
Daland Tucker, 117 Fisher av.	2	15,000	. . . .	182 00
Dale Edward W. 1651 Beacon st.	2	500	. . . .	8 00
Dale Lee C. 117 Kent st.	2	500	. . . .	8 00
Daley John F. 15 Auburn st.	2	500	. . . .	8 00
Daley Patrick heirs, 62 Chestnut st.	. .	. . . .	5,800	69 60
House 4300, lot 3000 ft. 1500.				
Dalton James H. 172 Naples rd.	2	2,000	. . . .	26 00
Dam Alvah M. 12 Verndale st.	2	500	. . . .	8 00
Dame Mary W. 364 Tappan st.	. .	10,000	35,500	546 00
House 20000, lot 5000 ft. 5500.				
Lot Beacon and Tappan sts. 8409 ft. 10000.				
Damon Ida S. 295 Kent st.	. .	500	23,000	282 00
House 6500, lot 21780 ft. 16500.				
Damon J. Linfield jr. 295 Kent st.	2	6,000	. . . .	74 00
Dana Emma J. 35 Waverly st.	. .	. . . .	19,700	236 40
House 7000, lot 8103 ft. 4100.				
House Milton rd. 5500, lot 7192 ft. 3100.				
Dana Francis B. 131 Carlton st.	2	10,000	31,000	494 00
House Euston st. 19000, lot 11000 ft. 12000.				
Dana Francis B. trustee for Otis H. Dana	. .	10,000	. . . .	120 00
Dana Frank W. 35 Waverly st.	2	1,500	16,000	212 00
House 20 Harvard st. 3000, stable 1000, lot 10877 ft. 12000.				
Dana Gorham, 41 Allerton st.	2	500	. . . .	8 00
Dana James, 41 Allerton st.	2	1,000	. . . .	14 00
Dana Julia, 41 Allerton st.	. .	2,000	16,400	220 80
House 11000, lot 12364 ft. 5400.				
Dana Mary estate, Heath st.	. .	3,000	. . . .	36 00
Dana Mary and Grace H.	. .	. . . .	10,700	128 40
House Heath st. 2700, lot 28297 ft. 8000.				
Dana William S. 1060 Beacon st.	2	1,000	. . . .	14 00
Dane Mrs. 248 Chestnut Hill av.	. .	10,000	. . . .	120 00
Dane Edward S. 121 Dummer st.	2	3,000	. . . .	38 00
Dane Ernest B. 244 Chestnut Hill av.	2	5,000	. . . .	62 00
Dane Helen P.	. .	. . . .	165,500	1,986 00
House Heath st. and Woodland rd. 70000, stable 23000, barn 3000, farmhouse 1500, lodge 2500, greenhouse 2500, lot 34.33 a 63000.				
Danforth Charlotte E. 1691 Beacon st.	. .	5,000	. . . .	60 00
Danforth Express Co.	. .	3,500	. . . .	42 00
Danforth Lucius N. 361 Boylston st.	. .	1,000	. . . .	12 00
Daniels George F. 198 Babcock st.	2	2,000	. . . .	26 00
Daniels John J. 85 Naples rd.	2	500	. . . .	8 00
Daniels Mrs. M. J. 54 Kent st.	. .	1,000	. . . .	12 00
Daniels Margaret E. 85 Naples rd.	. .	. . . .	9,000	108 00
House 6000, lot 9843 ft. 3000.				
Daniels Maria W. 198 Babcock st.	. .	. . . .	11,500	138 00
House 7000, lot 7086 ft. 4500.				
Darling Harriet L. B. 22 Keiffer rd.	. .	. . . .	9,600	115 20
House 6000, lot 6000 ft. 3600.				
Darling Herbert H. 22 Keiffer rd.	2	1,000	. . . .	14 00

Name, Location and Description.	Poll.	Personal.	Total Real.	Total Tax.
Darrow Elizabeth F. 1023 Beacon st. . . .	. .	. . . . .	$22,800	$273 60
House 17500, lot 2530 ft. 5300.				
Darvirris L. and Theodore & Co. 1351 Beacon st.	. .	$1,000	. . . .	12 00
Dashuck Jacob heirs, 101 Washington st. .	. .	. . . . .	3,100	37 20
House and store 500, lot 2037 ft. 2600.				
Davenport Eliza A. Kennard rd.	. .	. . . . .	14,200	170 40
House 8200, lot 11937 ft. 6000.				
Davenport Francis H. Kennard rd.	$2	5,000	. . .	62 00
Davenport Francis H. ex'r Elizabeth A. Davenport, Kennard rd.	. .	3,300	. . . .	39 60
Davenport Hannah S. 1483 Beacon st. . . .	. .	2,000	. . . .	24 00
Davenport Mrs. J. H. 45 Devon rd.	. .	2,500	. . . .	30 00
Davis Agnes A. 195 Tappan st.	. .	10,000	16,200	314 40
House 6500, lot 9535 ft. 4700.				
Lot B, Tappan st. 10495 ft. 5000.				
Davis Clara S. 12 Columbia st.	. .	1,000	. . . .	12 00
Davis Ephraim C. [N. R.]	. .	. . . . .	8,500	102 00
House Walnut st. 6500, lot 3150 ft. 2000.				
Davis Eugene N. 11 Linden pl.	2	500	. . . .	8 00
Davis Frank W. 1647 Beacon st.	2	500	. . . .	8 00
Davis Fred N. [Everett]	. .	. . . . .	27,000	324 00
House 48 Harrison st. 7000, lot 5000 ft. 2000.				
House 44 do. 7000, lot 5000 ft. 2000.				
House 40 do. 7000, lot 5000 ft. 2000.				
Davis Frederick S. heirs, Englewood av. . .	. .	. . . . .	14,200	170 40
House 7000, lot 14450 ft. 7200.				
Davis George P. 16 Emerson st.	2	11,000	. . . .	134 00
Davis Hélène, 45 Clinton rd.	. .	. . . . .	38,800	465 60
House 10000, stable 800, lot 25165 ft. 12500.				
House 50 Cypress pl. 5500, lot 9234 ft. 6000.				
Lot Greenough st. 7100 ft. 4000.				
Davis Jennie and Annie Diamond	. .	. . . . .	29,500	354 00
Apt. Washington st. 25000, lot 7360 ft. 4500.				
Davis L. Shannon, 45 Clinton rd.	2	3,500	32,800	317 60
House 324 Washington st. 2000, lot 10575 ft. 13500.				
Lot Tappan st. 54734 ft. 7300.				
Davis Lizzie S. 106 Mason ter.	. .	. . . . .	10,000	120 00
House 5000, lot 8327 ft. 5000.				
Davis Lucy S. 100 Tappan st.	. .	25,000	. . . .	300 00
Davis Lucy S. and Sarah C. 100 Tappan st.	. .	. . . . .	11,200	134 40
House 7500, lot 7391 ft. 3700.				
Davis Lucy S. *et al.* Tappan st.	. .	. . . . .	37,700	452 40
Lot Sumner rd. 9000 ft. 4000.				
Lot do. 7000 ft. 3800.				
Lot do. 13497 ft. 5800.				
Lot Tappan st. 7500 ft. 3700.				
Lot do. 10950 ft. 5000.				
Lot do. 54734 ft. 7300.				
House 162 Cypress st. 5000, lot 6250 ft. 3100.				
Davis Mary A. 1 Washington st.	. .	. . . . .	3,500	42 00
House 500, lot 1990 ft. 3000.				
Davis Robert heirs.	. .	. . . . .	18,000	216 00
Lot Kent st. 52785 ft. 13000.				
Lot do. 19328 ft. 5000.				

Name, Location and Description.	Poll.	Personal.	Total Real.	Total Tax.
Davis Sarah C. 100 Tappan st.	. .	$25,000	. . . .	$300 00
Davis Sarah C. and Tirzah S. Arnold	. .	4,000	$163,500	2,010 00
House 16 Emerson st. 8000, lot 7500 ft. 3900.				
House 65 Davis av. 3000, do. 77 do. 500, do. 81 do. 8000, stable 1800, lot 88100 ft. 50000.				
House 53–55 Davis av. 9000, lot 9300 ft. 5500.				
House 7–9 Thayer pl. 1500, lot 3900 ft. 1600.				
House 13 Thayer pl. 1300, lot 2500 ft. 1700.				
House 12 do. 1500, lot 3100 ft. 1400.				
House 25–27 Waverly st. 10000, lot 12918 ft. 6800.				
House 68 Davis av. 4000, lot 20200 ft. 9500.				
Lot do. 49738 ft. 17500.				
House 58 Davis av. 10000, lot 13600 ft. 7000.				
Davis Thomas L. trustee for Harriett A. Gross	. .	10,900	. . . .	130 80
Davison Freeman I. 1857 Beacon st.	$2	2,000	. . . .	26 00
Davison Mansfield W. 41 Cypress st.	2	1,500	. . . .	20 00
Davol Stephen B. 49 Gorham av.	2	500	. . . .	8 00
Day Frank A. [Newton]	. .	. . . .	7,300	87 60
Lot Buckminster rd. 20000 ft. 7000.				
Lot Fuller st. 910 ft. 300.				
Day George D. 1406 Beacon st.	2	500	. . . .	8 00
Dean Emilie S. ex'x will of Benjamin C. Dean, Walnut pl.	. .	10,000	. . . .	120 00
Dearborn George F. 125 Park st.	2	. . . .	6,000	74 00
House 1000, lot 6750 ft. 5000.				
Dearborn Harriet L. 94 Centre st.	. .	. . . .	12,000	144 00
House 6500, lot 10540 ft. 5500.				
Dearborn John N. 94 Centre st.	2	2,000	. . . .	26 00
Dearborn William devisees	. .	. . . .	48,400	580 80
House 2 Harvard pl. 1200, lot 3362 ft. 2200.				
House 9–11 do. 3000, lot 2840 ft. 1200.				
House 104 Harvard st. 2500, lot 3000 ft. 1800.				
House 106 do. 4000, lot 9000 ft. 7000.				
House 220 Walnut st. 4500, lot 51716 ft. 21000.				
DeBacon Louise F. 104 University rd.	. .	. . . .	7,500	90 00
House 6000, lot 3141 ft. 1500.				
DeBoer Alice, 32 Verndale st.	. .	. . . .	8,600	103 20
House 6500, lot 5111 ft. 2100.				
DeBoer David H. 32 Verndale st.	2	1,500	. . . .	20 00
Dee Maurice heirs, 99 Boylston st.	. .	. . . .	3,100	37 20
House 1200, lot 3225 ft. 1900.				
Deering Frances A. 28 Atherton rd.	. .	1,000	. . . .	12 00
DeFord Henry, 340 Tappan st.	. .	. . . .	13,800	165 60
House 12000, lot 2100 ft. 1800.				
DeFriest William T. 16 Columbia st.	2	2,000	. . . .	26 00
Defriez Sarah E. 537 Washington st.	. .	. . . .	16,600	199 20
House 9000, stable 1500, lot 12166 ft. 6100.				
Defriez William P. 537 Washington st.	2	3,500	. . . .	44 00
Degnan Joseph, 25 Thorndike st.	2	500	. . . .	8 00
DeGolyer E. S. 94 Marion st.	2	800	. . . .	11 60
Delebarre Frank A. 27 Kenwood st.	2	500	. . . .	8 00

Name, Location and Description.	Poll.	Personal.	Total Real.	Total Tax.
Delaney Thomas, Walnut pl.	. .	. . . . .	$7,300	$87 60
House 60 Chestnut st. 4300, lot 3000 ft. 1500.				
Lot do. 3000 ft. 1500.				
Delano Clarence A. 26 Greenough st. . . .	$2	$2,500	10,000	152 00
House 7000, lot 4911 ft. 3000.				
Delano George H. 362 Washington st. . . .	2	. . . . .	8,800	107 60
House 3500, lot 5300 ft. 5300.				
Delano Oliver B. heirs, 352 Washington st. .	. .	. . . . .	21,100	253 20
House 2800, block 348 Washington st. 4000, shop and office 346 do. 800, lot 13478 ft. 13500.				
Delano O. B. Sons, Washington st.	. .	200	. . . .	2 40
DeLong James F. [N. R.]	. .	. . . . .	22,300	267 60
House 32 Stedman st. 7000, lot 6000 ft. 3200.				
House 143 Mason ter. 10000, lot 4475 ft. 2100.				
DeLong Sophie M. 30 Perry st.	. .	. . . . .	6,800	81 60
Apartment house 5000, lot 3275 ft. 1800.				
DeMerritt Walter A. 27 Brook st.	2	300	. . . .	5 60
Denison Charles E. 30 Longwood av. . . .	2	2,000	. . . .	26 00
Denison Herbert R. 1647 Beacon st.	2	1,500	. . . .	20 00
Dennie George heirs, 54 University rd. . .	. .	. . . . .	10,800	129 60
House 7000, lot 7557 ft. 3800.				
Dennie Sophia T. 54 University rd.	. .	700	. . . .	8 40
Dennis Arthur E. 19 Kenwood st.	2	2,000	8,700	130 40
House 5500, lot 5400 ft. 3200.				
Dennison Edward M. 9 Claflin rd.	2	1,000	. . . .	14 00
Denny Arthur B. Boylston st.	2	12,000	. . . .	146 00
Denny Emily G. 25 Upland rd.	. .	2,500	. . . .	30 00
Denny Emily G. *et al.* 25 Upland rd.	. .	. . . . .	12,500	150 00
House 8500, lot 9157 ft. 4000.				
Denny Frances A. Boylston st.	. .	. . . . .	43,500	522 00
House 12000, stable 1500, lot 147927 ft. 30000.				
Denny Francis P. 25 Upland rd.	2	2,500	. . . .	32 00
Denny Mary G. 25 Upland rd.	. .	2,500	. . . .	30 00
Denny William C. [Pittsburg]	. .	. . . . .	22,500	270 00
House 71 Carlton st. 9000, lot 7350 ft. 13500.				
Derick Gertrude S. 68 Fuller st.	. .	. . . . .	10,000	120 00
House 7000, lot 4729 ft. 3000.				
Derr Louis, 83 Centre st.	2	2,000	11,500	164 00
House 7500, lot 6087 ft. 4000.				
Desemone Anthony, 11 Washington st. . . .	2	300	. . . .	5 60
DeVicq Ellen & Co. 113 Washington st. . .	. .	1,200	. . . .	14 40
Devlin Thomas M. 736 Washington st. . . .	2	3,000	18,000	254 00
House 12000, lot 8314 ft. 6000.				
Dewar Daniel [Roslindale]	. .	. . . . .	74,300	891 60
House 20 Stedman st. 7000, lot 6000 ft. 3600.				
House 168 Aspinwall av. 6000, lot 5250 ft. 3600.				
House 49 Westbourne ter. 6000, lot 5993 ft. 3000.				
House 41 do. 6000, lot 6825 ft. 3400.				
House 45 do. 6000, lot 6333 ft. 3200.				
Lots 51, 52 and 53 do. 32853 ft. 7000.				
Lot 54 do. 12034 ft. 2000.				
Lot do. 23129 ft. 7500.				
Lots 11, 19 and 20 do. 30700 ft. 10000.				

Name, Location and Description.	Poll.	Personal.	Total Real.	Total Tax.
Dewey Davis R. 1834 Beacon st.	$2	$1,200	. . . .	$16 40
Dewey Henry G. 5 Verndale st.	2	1,000	. . .	14 00
Dexter Emma G. 5 Maple st.	. .	. . . .	$19,100	229 20
House 15000, lot 8230 ft. 4100.				
Dexter George A. 1471 Beacon st.	2	500	. . . .	8 00
Dexter George B. 5 Maple st.	2	8,000	. . . .	98 00
Dexter Jonathan L. 390 Harvard st.	2	500	. . . .	8 00
Dexter Mary L. heirs, 390 Harvard st. . . .	. .	. . . .	12,300	147 60
House 3500, stable 600, lot 11532 ft. 8200.				
Dexter Wallace D. 129 Dean rd.	2	5,000	13,800	227 60
House 9000, lot 9600 ft. 4800.				
D'Hauteville F. S. G. [N. R.]	. .	. . . .	353,800	4,245 60
Lot St. Paul and Beacon sts. 37101 ft. 45000.				
Lot Browne, Powell and Beacon sts. 299624 ft. 205000.				
House Browne st. 13000, stable 800, lot 209604 ft. 90000.				
Dickerman Benjamin [N. R.]	. .	. . . .	9,500	114 00
House 106 Thorndike st. 7000, lot 6294 ft. 2500.				
Dickerman Robert K. 49 Pleasant st. . . .	2	3,000	. . . .	38 00
Dickerson Stephen A. 526 Harvard st. . . .	2	500	. . . .	8 00
Dickinson Cecelia W. heirs, 1702 Beacon st.	. .	. . . .	33,200	398 40
House 15000, stable 1700, lot 14955 ft. 16500.				
Dickinson Charles, 1702 Beacon st.	2	1,000	. . . .	14 00
Dickinson Charles, ex'r Cecelia W. Dickinson	. .	9,600	. . . .	115 20
Dickinson Marquis F. 1702 Beacon st. . . .	2	13,500	. . . .	164 00
Dickinson M. F. surviving trustee under will of George S. Hillard	. .	4,100	. . . .	49 20
Dickson George C. guardian for Thomas D. and T. L. Smith	. .	2,600	. . . .	31 20
Dickson George C. trustee for estate of Isabella Dickson	. .	. . . .	10,900	130 80
House 56 Naples rd. 8500, lot 5915 ft. 2400.				
Dickson Sarah B.	. .	. . . .	6,500	78 00
House 557 Heath st. 5500, lot 3417 ft. 1000.				
Dill George A. 10 Pleasant st.	2	5,500	. . . .	68 00
Dimond Mary C. 120 Boylston st.	. .	1,000	. . . .	12 00
Dimond William H. devisees, 120 Boylston st.	. .	. . . .	5,000	60 00
House 2000, lot 5392 ft. 3000.				
Ditson Charles H. *et al.* trustees of Oliver Ditson estate	. .	. .	11,600	139 20
House 1718 Beacon st. 8000, lot 3267 ft. 3600.				
Dix Evelyn, 40 Crafts rd.	. .	2,400	. . . .	28 80
Dix Florence, 40 Crafts rd.	. .	2,400	. . . .	28 80
Dix Florence and Evelyn, 40 Crafts rd. . . .	. .	. . . .	5,300	63 60
House 4000, lot 4400 ft. 1300.				
Dix Roger S. 42 Crafts rd.	2	1,000	8,300	113 60
House 4000, lot 4400 ft. 1300.				
Lot 32 Circuit rd. 9927 ft. 3000.				
Doane Arthur S. 72 Francis st.	2	500	. . . .	8 00
Doane Daniel heirs	. .	. . . .	7,700	92 40
House Toxteth st. 2300, stable 400, lot 8300 ft. 5000.				
Doane James A. 4 Cypress apts.	2	500	. . . .	8 00
Dobbins Henry, 497 Harvard st.	2	1,900	. . . .	24 80

Name, Location and Description.	Poll.	Personal.	Total Real.	Total Tax.
Dodge Theodore A. South st.	$2	$7,000	. . . .	$86 00
Doggett Charles S. 153 Kent st.	2	5,000	$11,700	202 40
House 6000, lot 7110 ft. 3000.				
Lot Kent st. 6940 ft. 2700.				
Dolan Ann, 260 Cypress st.	. .	. . . .	4,400	52 80
House 300, store 400, house 258 Cypress st. 2500, lot 2124 ft. 1200.				
Dolan Mary A. South st.	. .	. . . .	24,800	297 60
House 5000, stable 2000, farmhouse 1800, lot 17.31 a. 16000.				
Dolbeare Anna F. 33 Thorndike st.	. .	. . . .	7,800	93 60
House 5000, lot 5175 ft. 2800.				
Dole Augustus L. 1740 Beacon st.	2	1,500	. . . .	20 00
Dole F. C. 1223 Beacon st.	2	2,500	. . . .	32 00
Dole Frank B. 1223 Beacon st.	2	2,500	. . . .	32 00
Doliber Ada R. Goddard av.	. .	. . . .	28,300	339 60
House 5500, stable 2000, cottage 800, greenhouse 1000, lot 4.29 a. 19000.				
Doliber Frank W. 1023 Beacon st.	2	1,000	. . . .	14 00
Doliber Gertrude D. Goddard av.	. .	. . . .	9,000	108 00
House 7000, lot 20224 ft. 2000.				
Doliber Thomas, Goddard av.	2	29,000	. . . .	350 00
Donahoe Thomas, 142 Boylston st.	2	. . . .	3,000	38 00
House 600, lot 4200 ft. 2400.				
Donahue Charles H. [Boston]	. .	. . . .	14,400	172 80
Lot in rear between Kent and Harrison sts. 86315 ft. 14400.				
Donald Cornelia P. 47 Norfolk rd.	. .	5,000	6,000	132 00
Lot 13, Woodland rd. 4.05 a. 6000.				
Donald William A. 47 Norfolk rd.	2	6,500	. . . .	80 00
Donaldson Frank J. 129 Harvard st.	2	900	. . . .	12 80
Donlon Dennis F.	. .	. . . .	1,800	21 60
Lot 12 Oakland rd. 4223 ft. 1800.				
Donlon Thomas, 10 Franklin st.	2	. . . .	3,000	38 00
House 1800, lot 2610 ft. 1200.				
Donnell Frederick S. 1483 Beacon st.	2	24,000	. . . .	290 00
Donohoe James, 1 Roberts st.	2	. . . .	4,200	52 40
House 3000, lot 2007 ft. 1200.				
Donohoe Mary, 1 Roberts st.	. .	200	. . . .	2 40
Donohue Julia O. [Boston]	. .	. . . .	200	2 40
Lot 29, Lincoln st. 3254 ft. 200.				
Donohue, Margaret [N. R.]	. .	. . . .	200	2 40
Lot 27, Dale st. 4750 ft. 200.				
Donovan Ellen	. .	. . . .	3,900	46 80
House 68 Walter av. 2700, lot 1671 ft. 1200.				
Donovan Florance, 14 Milton rd.	2	. . . .	8,300	101 60
House 6500, lot 3668 ft. 1800.				
Donovan John A. [Auburndale]	. .	. . . .	1,600	19 20
House 63 Pearl st. 200, lot 2015 ft. 1400.				
Donovan Joseph, 55 Pearl st.	2	. . . .	2,000	26 00
House 600, stable 100, lot 1831 ft. 1300.				
Donovan Margaret J. 51 Brook st.	. .	. . . .	9,000	108 00
House 3500, lot 3360 ft. 1700.				
House 81 Pearl st. 2000, do. 85 do. 400, lot 2034 ft. 1400.				
Donovan Mary E. 50 Walter av.	. .	. . . .	6,400	76 80
House 900, house Villa lane 900, lot 3417 ft. 2100.				
House 26 and 28 Pearl st. 700, lot 1956 ft. 1800.				

Name, Location and Description.	Poll.	Personal.	Total Real.	Total Tax.
Dooley Thomas F. 13 Washington st. . . .	$2	. . . .	$2,100	$27 20
House 600, lot 1000 ft. 1500.				
Doran Enoch E. Ackers av.	2	$100	. . . .	3 20
Doran William estate, Ackers av.	. .	. . . .	13,800	165 60
House 600, stable 200, lot 85232 ft. 13000.				
Dorr Henry G. and Edward W. Grew, trustees heirs of Lucretia D. Gould	. .	. . . .	26,000	312 00
Lot Beacon and St. Mary's sts. 11532 ft. 26000.				
Dorr Henry G. agent for Goddard heirs . .	. .	. . . .	5,000	60 00
Lot Hammond st. 6.50 acres 5000.				
Dorr Mrs. John, 154 Harvard st.	. .	500	. . . .	6 00
Dorr Nathan heirs, High st.	. .	. . . .	8,000	96 00
House 35 and 37 Juniper st. 2000, house 41 and 43 do. 2000, lot 6889 ft. 4000.				
Dow Carrie E. *et al.* [Woburn]	. .	. . . .	16,200	194 40
Apartment house 6 Beals st. 13000, lot 3254 ft. 3200.				
Dow Charles R. Newton st.	2	600	9,200	119 60
House 800, stable 500, lot 27000 ft. 2500.				
House Hammond st. 400, lot 29500 ft. 2000.				
Lot Newton st. 3 acres 3000.				
Dow Frank A. Newton st.	2	600	. . .	9 20
Downer Chester heirs	. .	. . . .	7,700	92 40
Lot Babcock st. 15432 ft. 7700.				
Downer Francis E. heirs	. .	. . . .	6,800	81 60
Lot Winthrop rd. 13603 ft. 6800.				
Downes Abram P. [Boston]	. .	. . . .	8,000	96 00
Lot Beacon st. 5875 ft. 8000.				
Downing Fannie C. 405 Harvard st.	. .	3,500	18,500	264 00
House 10000, lot 10582 ft. 8500.				
Doyle Charles B. 1404 Beacon st.	2	2,500	. . . .	32 00
Doyle Matthew, 42 Cameron st.	2	. . . .	1,900	24 80
House 1000, lot 1960 ft. 900.				
Doyle Michael, 39 Pearl st.	2	200	. . . .	4 40
Drake Charles M. 1493 Beacon st.	2	3,000	. . . .	38 00
Drake Clifford S. [tax-title]	. .	. . . .	43,900	526 80
House 29 Beals st. 7000, lot 6000 ft. 3400.				
Lot Atherton rd. 5800 ft. 2300.				
Lot 11 Mason ter. N. 8175 ft. 3500.				
Lot Newton st. 25200 ft. 2500.				
Lot Wolcott rd. 13801 ft. 500.				
Lot do. 23000 ft. 1200.				
Lot do. 44700 ft. 3500.				
Lot do. 18700 ft. 2000.				
Lot —— —— 28400 ft. 2300.				
Tenement 118 Franklin st. 5000, lot 3040 ft. 1600.				
House 61 Westbourne ter. 6000, lot 6245 ft. 3100.				
Drake Climena H. [tax-title]	. .	. . . .	32,800	393 60
House 162 Naples rd. 7500, lot 7000 ft. 3900.				
House 44 Atherton rd. 6000, lot 4500 ft. 1800.				
House 122 Stedman st. 8000, lot 5789 ft. 2700.				
Lot 33 do. 6021 ft. 2900.				
Drake George B. 1463 Beacon st.	2	2,500	. . . .	32 00

Name, Location and Description.	Poll.	Personal.	Total Real.	Total Tax.
Draper Charles H. 87 Harvard av.	$2	$12,000	$15,200	$328 40
House 5500, stable 500, lot 10500 ft. 5500.				
House 57 School st. 1300, lot 4900 ft. 2400.				
Draper Charles A. trustee	. .	. . . . .	4,200	50 40
House 59 School st. 1300, lot 5800 ft. 2900.				
Draper Francis W. 5 Verndale st.	2	7,600	. . . .	93 20
Draper Francis W. trustee, 5 Verndale st. .	. .	2,000	. . . .	24 00
Draper James S. [N. R.]	. .	. . . . .	20,600	247 20
House 55 Naples rd. 6000, lot 5123 ft. 2600.				
Lot Beacon st. 8316 ft. 12000.				
Dresser Sumner, 152 Winthrop rd.	2	1,500	12,300	167 60
House 7500, lot 9116 ft. 4800.				
Dresser William R. 67 St. Paul st.	2	5,000	. . . .	62 00
Drew Edward E. 8 Webster park	2	1,500	. . . .	20 00
Dreyfus Carlotta R. 34 Beech rd.	. .	. . . . .	14,100	169 20
House 8500, lot 5744 ft. 5600.				
Dreyfus Edwin J. 34 Beech rd.	2	3,500	. . . .	44 00
Dreyfus Sidney, 1455 Beacon st.	2	3,000	. . . .	38 00
Driscoll Bridget heirs, 103 Walnut st. . . .	. .	. . . . .	6,500	78 00
House 1800, stable 200, do. 300, lot 7091 ft. 4200.				
Driscoll Cornelius F. 532 Heath st.	2	1,500	. . . .	20 00
Driscoll Dennis, 21 Kent st.	2	3,000	29,100	387 20
House 4000, lot 6225 ft. 4800.				
House 86 Pearl st. 1200, do. 82 do. 1000, do. 80 do. 600, stable and shed 1000, lot 12435 ft. 7000.				
Building 46 Boylston st. 3500, lot 1500 ft. 1000.				
House 91–93 Walnut st. 4000, lot 1503 ft. 1000.				
Driscoll Ellen heirs, 17 Kent st.	. .	. . . . .	15,200	182 40
House 3600, lot 6869 ft. 5700.				
Block 14–20 Morss av. 1800, lot 5613 ft. 4100.				
Driscoll James, 11 Kent st.	2	. . . .	29,500	356 00
House (half double) 3500, lot 3638 ft. 3300.				
Stable Washington st. 4000, do. do. 1000, lot 12721 ft. 14000.				
Lot Heath st. 21800 ft. 1600.				
Shop 92 Washington st. 700, lot 707 ft. 1400.				
Driscoll James & Son, 82 Washington st. . .	. .	5,000	. . . .	60 00
Driscoll Joseph, 19 Edgehill rd.	2	. . . .	6,900	84 80
House 4500, lot 5632 ft. 2400.				
Driscoll Joseph J. School st.	. .	. . . . .	2,000	24 00
Lot Boylston st. 3035 ft. 900.				
Lot do. 3724 ft. 1100				
Driscoll Mary A. Hammond st.	. .	. . . . .	2,000	24 00
Lot Heath st. 8080 ft. 2000.				
Driscoll Mary A. 21 Kent st.	. .	. . . . .	39,500	474 00
Block Cypress and Boylston sts. 35000, lot 4916 ft. 4000.				
Lot Clyde st. 4422 ft. 500.				
Driscoll Michael, 9 Kent st.	2	1,500	19,700	256 40
House (half double) 4000, lot 3000 ft. 3000.				
Block Pond av. 2000, lot 3987 ft. 3000.				
House 76 Pearl st. 1500, do. 74 do. 1500, do. 74a do. 700, lot 8057 ft. 4000.				

Name, Location and Description.	Poll.	Personal.	Total Real.	Total Tax.
Driscoll Timothy, 133 Walnut st.	$2	$700	$21,000	$262 40
House 5200, lot 1901 ft. 1200.				
House Villa lane 1500, do. do. 1500, stable 500, lot 5603 ft. 2800.				
House 227 Pond av. 4500, lot 5000 ft. 3800.				
Drost C. A. executor estate of G. A. Drost	. .	1,000	. . . .	12 00
Drumm James F. LeB. 25 Edgehill rd. . . .	2	1,500	6,500	98 00
House 4500, lot 4877 ft. 2000.				
Dryfus I. 1469 Beacon st.	2	500	. . . .	8 00
Duffley Daniel, Heath st.	2	. . . .	6,000	74 00
House 811–813 Boylston st. 1800, lot 3059 ft. 1500.				
Lot do. 6213 ft. 2700.				
Duffley Margaret A.	. .	. . . . .	4,600	55 20
House 229 Boylston st. 2200, stable 300, lot 4000 ft. 2100.				
Duffley Michael, 223 Boylston st.	2	500	4,500	62 00
House 2000, lot 4514 ft. 2500.				
Duffy Bernard J. 205 Boylston st.	2	500	11,800	149 60
House and store 4500. house 3–5 Leverett st. 4000, lot 5898 ft. 3300.				
Duffy Mary, 137 Boylston st.	. .	. . . . .	2,200	26 40
House 900, lot 1950 ft. 1300.				
Dugan Rebecca, 39 Cypress st.	. .	4,800	. . . .	57 60
Dugan Walter H. 39 Cypress st.	2	1,000	. . . .	14 00
Duggan Maria	. .	. . . . .	4,000	48 00
House 128 Boylston st. 2000, lot 3242 ft. 2000.				
Duke Ann L. 19 Bartlett cres.	. .	500	8,100	103 20
House 5500, lot 5250 ft. 2600.				
Dunbar James R. 156 Mason ter.	2	10,000	. . . .	122 00
Dunbar Joseph heirs, 81 Thorndike st. . . .	. .	. . . . .	8,100	97 20
House 5300, lot 4888 ft. 2800.				
Duncan Mrs. Samuel W. 169 Freeman st. .	. .	5,000	. . . .	60 00
Duncan Samuel W. estate, 169 Freeman st. .	. .	1,500	. . . .	18 00
Duncklee Elizabeth D. 683 Washington st. .	. .	2,500	. . . .	30 00
Duncklee George W. 61 Griggs rd.	2	500	. . . .	8 00
Dunham Alice C. 126 Thorndike st.	. .	. . . . .	8,200	98 40
House 126 Thorndike st. 5800, lot 6000 ft. 2400.				
Dunham Joseph M. 126 Thorndike st. . . .	2	500	. . . .	8 00
Dunn Julia, 6 Hart st.	. .	. . . . .	1,000	12 00
House 300, lot 1540 ft. 700.				
Dunning Albert E. Clinton rd.	2	1,200	. . . .	16 40
Dunning Harry W. Clinton rd.	2	500	. . . .	8 00
Dunphy William H. 33 Verndale st.	2	. . . .	8,000	98 00
House 6000, lot 5212 ft. 2000.				
Durgin Charles E. 180 Winchester st. . . .	2	1,000	. . . .	14 00
Dutton J. W. 1614 Beacon st.	2	2,500	. . . .	32 00
Dutton Samuel T. [New York]	. .	. . . . .	11,500	138 00
House 33 Colbourne cres. 6500, lot 11011 ft. 5000.				
Dwight Richard H. W. 10 Monmouth ct. . .	2	2,500	. . . .	32 00
Dwinell Alice J. H. 16 Davis av.	. .	1,000	. . . .	12 00
Dwinell Frank T. 16 Davis av.	2	4,500	. . . .	56 00
Dwyer Bernard, Houlihan av.	2	. . . .	5,100	63 20
House 3500, lot 8183 ft. 1600.				
Dwyer Bernard F. Houlihan av.	2	200	. . . .	4 40
Dwyer John D. 1571 Beacon st.	2	3,500	. . . .	44 00

Name, Location and Description.	Poll.	Personal.	Total Real.	Total Tax.
Dyer Arthur T. 338 Clinton rd.	$2	$1,000	. . . .	$14 00
Dyer Helen S. 338 Clinton rd.	. .	. . . .	$9,800	117 60
House 6500, lot 6576 ft. 3300.				
Dyer Thomas H. 65 Gorham av.	2	. . . .	7,100	87 20
House 2000, stable 600, lot 8456 ft. 4500.				
Dyer Thomas H. & Co. 14 Harvard sq.	. .	2,000	. . . .	24 00
Eager Caroline M. 22 Thorndike st.	. .	. . . .	6,700	80 40
House 4000, lot 5239 ft. 2700.				
Eager Charles E. 22 Thorndike st.	2	500	. . . .	8 00
Eager Charles E. ex'r estate of Frederick A. Marcy	. .	25,000	. . . .	300 00
Earle E. Vinton, [tax-title]	. .	. . . .	5,000	60 00
Lot 21957 ft. Spooner rd. 5000.				
Early & McGrath, 52 Boylston st.	. .	100	. . . .	1 20
Eastman Albert G. Griggs rd.	2	500	. . . .	8 00
Eastman Carrie F. Griggs rd.	. .	. . . .	7,500	90 00
House 5000, lot 6477 ft. 2500.				
Eastman Clara A. trustee, 1776 Beacon st.	. .	. . . .	16,700	200 40
House 14000, lot 2379 ft. 2700.				
Eaton John E. [Dedham]	. .	. . . .	6,000	72 00
Lot 6361 ft. Babcock st. 6000.				
Eaton Lewis F. 240 Babcock st.	2	1,500	. . . .	20 00
Eaton Lydia A. 158 Winthrop rd.	. .	. . . .	14,800	177 60
House 9000, lot 11438 ft. 5800.				
Eaton William, 158 Winthrop rd.	2	500	. . . .	8 00
Edgar Charles L. 259 Kent st.	2	12,500	29,000	500 00
House 12000, stable 3000, lot 21172 ft. 14000.				
Edgar John S. heirs, 13 White pl.	. .	. . . .	1,700	20 40
Half house 700, lot 1900 ft. 1000.				
Edgerly Harry A. 40 Webster st.	2	500	. . . .	8 00
Edgerly James W. estate, Irving st.	. .	6,000	28,300	411 60
House 8500, lot 12149 ft. 6100.				
House 41–43 Kent st. 1000, lot 8048 ft. 7700.				
Lot off Heath st. 10 acres 5000.				
Edmands Annie P. 11 Corey rd.	. . .	20,000	. . . .	240 00
Edmands Helen M. 11 Corey rd.	. .	20,000	. . . .	240 00
Edmands Helen M. and Annie P. 11 Corey rd.	. .	. . . .	13,200	158 40
House 9000, lot 4795 ft. 4200.				
Edmands Isaac P. T. estate, Devon rd.	. .	1,000	. . . .	12 00
Edmands Lydia C. Devon rd.	. .	4,700	. . . .	56 40
Edmands M. Grant, 16 Devon rd.	2	11,300	16,000	329 60
House 12000, lot 13534 ft. 4000.				
Edmands M. Grant, trustee	. .	800	. . . .	9 60
Edmands Marion E. *et al.* 38 Devon rd.	. .	. . . .	10,000	120 00
House 6500, lot 12678 ft. 3500.				
Edmond Emma H. 1359 Beacon st.	. .	20,000	. . . .	240 00
Edwards Agnes H. estate, 36 Longwood av.	. .	8,400	. . . .	100 80
Edwards Elizabeth D. Warren st.	. .	5,000	21,500	318 00
House Warren st. 8500, stable 1500, lot 38132 ft. 11500.				
Edwards Henry W. 98 Addington rd.	2	1,000	. . . .	14 00
Edwards Isabella A. 1620 Beacon st.	. .	17,000	. . . .	204 00
Edwards John C. 96 Warren st.	2	5,000	. . . .	62 00
Edwards Levi F. 1569 Beacon st.	2	3,600	. . . .	45 20
Edwards Margaret A. 98 Addington rd.	. .	. . . .	12,500	150 00
House 9500, lot 5997 ft. 3000.				
Edwards Phœbe P. 36 Longwood av.	. .	8,400	15,500	286 80
House 7500, lot 9625 ft. 8000.				

Name, Location and Description.	Poll.	Personal.	Total Real.	Total Tax.
Edwards Richard H. 1620 Beacon st.	$2	$25,000	. . . .	$302 00
Egerton James O. 25 Bowker st.	2	400	. . . .	6 80
Eglee Charles H. 24 Williams st.	2	3,500	. . . .	44 00
Eglee Frances S. 24 Williams st.	. .	. . . .	$10,300	123 60
House 6000, lot 6250 ft. 4300.				
Ehrlich Adolph 42 Beech rd.	2	2,500	. . . .	32 00
Eichorn Mary C.	. .	. . . .	5,000	60 00
Lot Newton st. 3.91 a. 5000.				
Eiseman Albert, 4 Monmouth st.	2	30,000	66,000	1,154 00
House 30000, lot 31274 ft. 3600.				
Eiseman Nathan, 1010 Beacon st.	2	7,500	. . . .	92 00
Eldredge H. Fisher [Portsmouth]	. .	. . . .	6,200	74 40
Lot St. Paul st. 6826 ft. 6200.				
Eldredge Henry G. 49 Monmouth st.	2	1,200	. . . .	16 40
Eldredge Mary E. 1410 Beacon st.	. .	900	. . . .	10 80
Eldridge Stowell S. 22 Homer st.	2	600	. . . .	9 20
Elkan Louis J. 1378 Beacon st.	2	2,500	. . . .	32 00
Elkins Port B. 15 Babcock st.	2	1,500	. . . .	20 00
Elliott Ernest C. 7 High-st. pl.	2	. . . .	3,800	47 60
House 2800, lot 2527 ft. 1000.				
Elliott Frederick S. 1437 Beacon st.	2	500	. . . .	8 00
Elliott Thomas H. 41 Brington rd.	2	1,000	. . . .	14 00
Ellis Charlotte, 284 Walnut st.	. .	500	. . . .	6 00
Ellis Edward, 173 Davis av.	2	500	. . . .	8 00
Ellis Edward C. 69 Monmouth st.	2	3,000	. . . .	38 00
Ellis Fred R. F. 143 Winchester st.	2	3,000	14,300	209 60
House 6500, lot 9166 ft. 4600, stable Coolidge st. 1000, lot 4313 ft. 2200.				
Ellis George E. 1481 Beacon st.	2	500	. . . .	8 00
Ellis Gertrude S. 12 Park st.	. .	15,000	. . . .	180 00
Ellis Gertrude S. Oakland rd.	. .	. . . .	9,200	110 40
House 6500, lot 5580 ft. 2700.				
Ellis Mary (Miss), 284 Walnut st.	. .	500	. . . .	6 00
Ellis Rufus, Oakland rd.	2	500	. . . .	8 00
Ellis Thomas [Clinton]	. .	. . . .	500	6 00
Lot 79 Garardus av. 5000 ft. 300.				
Lot 9, Lincoln st. 5000 ft. 200.				
Ellisen N. 1603 Beacon st.	. .	100	. . . .	1 20
Elwell Albert J. Harrison st.	2	500	7,000	92 00
House 5000, lot 4916 ft. 2000.				
Elwell Joseph A. Harrison st.	2	500	. . . .	8 00
Emerson George H. 155 Davis av.	2	500	. . . .	8 00
Emerson Harriet O. 109 Colbourne cres.	. .	. . . .	11,400	136 80
House 7000, lot 9400 ft. 4400.				
Emerson Nathaniel W. 78 Powell st.	2	5,000	22,500	332 00
House 12500, stable 3000, lot 8239 ft. 7000.				
Emerson Richard W. 1353 Beacon st.	2	200	. . . .	4 40
Emerson Susan estate, Fairmount	. .	1,000	. . . .	12 00
Emerson William J. 16 Addington rd.	2	10,000	29,000	470 00
House 16000, stable 2000, lot 22975 ft. 11000.				
Emery Edward S. 615 Washington st.	2	2,000	. . . .	26 00
Emery Edwin P. 148 Fuller st.	2	500	. . . .	8 00
Emery John S. 10 Park st.	2	500	. . . .	8 00
Emery Marcia, administratrix estate of Marcia C. Emery	. .	3,500	. . . .	42 00
Emery Marcia C. devisees, 11 Williams st.	. .	. . . .	8,000	96 00
House 11 Williams st. 4000, lot 6000 ft. 4000.				

Name, Location and Description.	Poll.	Personal.	Total Real.	Total Tax.
Emery Maria S. Copley st.	. .	$8,000	$11,500	$234 00
House 7500, lot 6211 ft. 4000.				
Emmes Arthur B. 10 Foster st.	$2	1,000	. . . .	14 00
Emmes Mrs. Samuel, 38 Babcock st.	. .	500	. . . .	6 00
Emmons Alfred P. 89 Carlton st.	2	4,500	. . . .	56 00
Emmons George B. 35 Garrison rd.	2	3,000	17,100	243 20
House 13500, lot 2640 ft. 2400.				
Lot off Tappan st. 3080 ft. 1200.				
Endicott Arthur Lovett, 59 Marion st. . . .	2	1,000	. . . .	14 00
Endres George H. 60 Gorham av.	2	500	. . . .	8 00
Engle Jacob, 69 Naples rd.	2	1,000	9,100	123 20
House 59 Naples rd. 6500, lot 5206 ft. 2600.				
English James S. ex'r will of Charles H. Brooks, 59 Marion st.	. .	30,900	. . . .	370 80
English James S. trustee Annie M. Berry estate	. .	1,900	. . . .	22 80
English William E. 72 Stedman st.	2	500	. . . .	8 00
Erhard George B. 4 Walnut ter.	2	3,500	. . . .	44 00
Erlund Rebecca B. 141 Summit av.	. .	1,000	. . . .	12 00
Estabrook Benjamin estate, W. W. Estabrook adm'r	. .	1,600	. . . .	19 20
Estabrook Benjamin heirs, 60 Longwood av.	. .	. . . . .	33,600	403 20
House 8500, stable 1000, lot 9625 ft. 7500.				
Stable Beacon st. 500, shop 100, lot 7726 ft. 16000.				
Estabrook Frederick, 60 Longwood av. . .	2	3,000	. . . .	38 00
Estabrook George W. 29 Longwood av. . .	2	2,000	. . . .	26 00
Estabrook Henry W. 60 Longwood av. . . .	2	3,000	16,700	238 40
Lot Westbourne ter. 24284 ft. 7200.				
Lot Beech rd. 8631 ft. 9500.				
Estabrook Henry W. *et al.* executors Sarah E. Estabrook estate	. .	1,000	. . . .	12 00
Estabrook Willard W. 60 Longwood av. . .	2	3,000	. . . .	38 00
Estes Dana, Englewood av.	2	20,000	164,800	2,219 60
House 18000, stable 1500, boiler-house 1200.				
House Lanark rd. 7000, do. do. 7500, lot 111548 ft. 35000.				
Apartment house Park st. 16000, lot 1949 ft. 2400.				
Apartment house 483 Washington st. 15000, lot 2919 ft. 2800.				
Apartment house 485 do. 15000, lot 2919 ft. 2800.				
Apartment house 487 do. 15000, lot 2919 ft. 2800.				
Apartment house 489 do. 15000, lot 2959 ft. 2800.				
Lot off Kilsyth rd. 12928 ft. 5000.				
Estes Dana *et al.* trustees, Englewood Land Trust	. .	. . . . .	111,000	1,332 00
Apartment house Beacon st. and Englewood av. 80000, lot 31383 ft. 31000.				
Estes Frederick R. Englewood av.	2	500	. . . .	8 00
Estes Grace D. C. Englewood av.	. .	35,000	. . . .	420 00
Esty Albert H 109 Addington rd.	2	8,500	22,900	378 80
House (half double) 12000, lot 5503 ft. 3000.				
Lot Addington rd. 10853 ft. 5200.				
Stable do. 2000, lot 1341 ft. 700.				

Name, Location and Description.	Poll.	Personal.	Total Real.	Total Tax.
Esty Albert H. and Clarence H.	. .	. . . . .	$22,000	$264 00
Lot Addington rd. 14629 ft. 5900.				
Lot do. 13904 ft. 5500.				
Lot do. 13643 ft. 5400.				
Lot do. 13088 ft. 5200.				
Esty Clarence H. 93 Addington rd.	$2	$8,500	5,500	170 00
Lot Addington rd. 13337 ft.				
Esty Rosamond, 93 Addington rd.	. .	. . . . .	15,300	183 60
House (half double) 12000, lot 6550 ft. 3300.				
Eustis Caroline B. 97 Aspinwall av.	. .	. . . . .	8,600	103 20
House 5500, lot 5853 ft. 3100.				
Eustis Elizabeth M. 1020 Beacon st.	. .	16,000	. . . .	192 00
Eustis Frank J. and J. J. trustees for Caroline B. Eustis	. .	1,500	. . .	18 00
Eustis Henry D. 1020 Beacon st.	2	16,700	. . . .	202 40
Eustis Joseph T. 93 Ivy st.	2	11,500	20,000	380 00
House 12000, lot 7800 ft. 8000.				
Eustis Joseph T. guardian	. .	500	. . . .	6 00
Eustis Joseph T. *et al.* trustees estate of Martha G. D. Eustis	. .	. . . . .	27,200	326 40
House 1020 Beacon st. 18000, lot 4125 ft. 9200.				
Eustis Mary St. B. 1020 Beacon st.	. .	17,300	. . . .	207 60
Eustis Orient H. 18 Maple st.	. .	126,000	10,800	1,641 60
House 6500, lot 8700 ft. 4300.				
Eustis William T. 1020 Beacon st.	2	10,500	. . . .	128 00
Evans Arthur W. 1647 Beacon st.	2	1,800	. . . .	23 60
Evans Charles R. 1876 Beacon st.	. .	. . . . .	18,400	220 80
House 16000, lot 2404 ft. 2400.				
Evans Herbert S. 1651 Beacon st.	2	10,000	. . . .	122 00
Evans Letitia B. 1126 Commonwealth av. .	. .	. . . . .	15,600	187 20
House 12000, lot 3819 ft. 3600.				
Evans Lydia T. 58 Davis av.	. .	1,000	. . . .	12 00
Evans Mrs. Marshall, 1353 Beacon st. . . .	. .	1,000	. . .	12 00
Evans Ransom F. heirs	. .	. . . . .	65,700	788 40
Lot 15, Evans rd. 8000 ft. 3200.				
Lot 14 do. 7700 ft. 2800.				
Lot 13 do. 7800 ft. 2800.				
Lot 12 do. 7000 ft. 2500.				
Lot 11 do. 6700 ft. 2400.				
Lot 10 do. 6000 ft. 2400.				
Lot 9 do. 6000 ft. 2400.				
Lot 8 do. 6000 ft. 2400.				
Lot 24, Salisbury rd. 7400 ft. 2500.				
Lot 23 do. 7200 ft. 2400.				
Lot 22 do. 7200 ft. 2400.				
Lot 21 do. 7300 ft. 2400.				
Lot 20 do. 7700 ft. 2500.				
Lot 19 do. 7800 ft. 2600.				
Lot 18, Washington st. 8400 ft. 5000.				
Lot 17 do. 8400 ft. 5500.				
Lot 16 do. 8323 ft. 5500.				
Lot 6, Evans rd. 5800 ft. 2000.				
Lot 5 do. 7750 ft. 2800.				
Lot 4 do. 8600 ft. 3200.				
Lot 3 do. 9075 ft. 3500.				
Lot cor. Washington st. 5412 ft. 2000.				
Evans Robert D. [Beverly]	. .	. . . . .	7,500	90 00
Lot Warren st. 28012 ft. 7500.				

Name, Location and Description.	Poll.	Personal.	Total Real.	Total Tax.
Evans Wilmot R. *et al.* trustees estate of Abner J. Tower	. .	. . . . .	$165,000	$1980 00
Apartment house 1056–1064 Beacon st. 115000, lot 21751 ft. 50000.				
Evatt Walter M. 48 Babcock st.	$2	$500	. . . .	8 00
Ewald Louis W. 15 Babcock st.	2	300	. . . .	5 60
Ewing Charles A. E. trustee will of John Bigelow	. .	45,400	. . . .	544 80
Fabyan George F. Warren st.	2	180,000	101,500	3,380 00
House 14000, stable 6000, greenhouse 1500, lot 592416 ft. 80000.				
Fahey John H. 8 Littell rd.	2	500	. . . .	8 00
Fahey Michael J. 143 Washington st.	2	1,500	. . . .	20 00
Fahey Michael J. 120 Franklin st.	2	. . . .	3,200	40 40
House and store 103 Boylston st. 1200, lot 3378 ft. 2000.				
Fairbanks Alice C. Circuit rd.	. .	. . . . .	8,100	97 20
House 5000, lot 12484 ft. 3100.				
Fairbanks James L. Circuit rd.	2	1,000	. . . .	14 00
Fairfield Eva G. 1 Osborne rd.	. .	. . . . .	7,500	90 00
House 5500, lot 3405 ft. 2000.				
Fairfield William R. 1479 Beacon st.	2	1,000	. . . .	14 00
Falkenberg Julius, 84 Coolidge st.	2	700	. . . .	10 40
Fallon Dalton, 91 University rd.	2	1,000	. . . .	14 00
Fallon Jennie R. 91 University rd.	. .	. . . . .	12,000	144 00
House 8500, lot 7454 ft. 3500.				
Fallon John B. [Boston]	. .	. . . . .	45,300	543 60
Lot Babcock st. and Commonwealth av. 25502 ft. 25500.				
House 31-33 Elm st. 7000, house 35–37 do. 7000, lot 13183 ft. 5800.				
Fallon Mary, 1 Kendall st.	. .	. . . . .	14,200	170 40
House 2300, do. Kendall pl. 1500, lot 3794 ft. 1300.				
House 2500, barn 100, lot 4200 ft. 1400.				
House and store Kendall st. 3500, lot 3000 ft. 1600.				
Falvey Timothy J. 15 Garrison rd.	2	3,500	. . . .	44 00
Farmer Gertrude S. J. 73 Sewall av.	. .	. . . . .	28,500	342 00
House 14000, stable 3000, lot 12814 ft. 11500.				
Farmer Walter B. 73 Sewall av.	2	10,000	. . . .	122 00
Farnham Frank A. 16 Circuit rd.	2	10,000	12,000	266 00
House (unfinished) Circuit rd. 5000, lot 27939 ft. 7000.				
Farnsworth Edward M. 23 Philbrick rd.	2	10,000	. . . .	122 00
Farnsworth Edward M. jr. 23 Philbrick rd.	2	1,500	. . . .	20 00
Farnsworth Edward M. estate, 44 Clark rd.	. .	1,500	13,200	176 40
House 8500, lot 11575 ft. 4700.				
Farnsworth Esther C. 23 Philbrick rd.	. .	. . . . .	32,000	384 00
House 12000, stable 3500, lot 24280 ft. 10000.				
Lot Clark rd. 15324 ft. 6500.				
Farnsworth James D. 11 Keiffer rd.	2	2,000	8,300	125 60
House 5000, lot 5969 ft. 3300.				
Farnsworth Sewall B. 44 Clark rd.	2	1,500	. . . .	20 00
Farquhar Joseph, 26 Gorham av.	2	500	9,300	119 60
House 6000, lot 6000 ft. 3300.				
Farrar Frederick A. 73 Windsor rd.	2	40,000	. . . .	482 00

Name, Location and Description.	Poll.	Personal.	Total Real.	Total Tax.
Farrar Mrs. J. W. 1501 Beacon st.	. .	$5,000	. . . .	$60 00
Farrar Lillie B. 73 Windsor rd.	. .	31,500	$15,800	567 60
House 9000, lot 14377 ft. 6800.				
Farrington Leander M. 27 Harvard av.	$2	500	. . . .	8 00
Faulkner William A. 189 Aspinwall av.	2	. . .	8,000	98 00
House 5000, lot 5172 ft. 3000.				
Faxon George H. Williston rd.	2	2,500	. . . .	32 00
Faxon Mary F. Williston rd.	. .	. . . .	12,700	152 40
House 7500, lot 8778 ft. 5200.				
Fay Clara G. 12 Stearns rd.	. .	500	. . . .	6 00
Fay Clement K. heirs, 37 Linden pl.	. .	. . . .	26,800	321 60
House 2500, lot 3000 ft. 2000.				
House 45 Linden pl. 4000, lot 4042 ft. 2800.				
House 39 do. 2500, lot 3000 ft. 2000.				
House 44 do. 7000, lot 6420 ft. 4000.				
Fay Eugene F. 15 Davis av.	2	2,000	. . . .	26 00
Fay Harrison heirs, 43 Linden st.	. .	. . . .	28,000	336 00
House 4500, stable 500, lot 52900 ft. 23000.				
Fay Henry G. trustee, 12 Stearns rd.	. .	900	. . . .	10 80
Feast George E. 17 Manchester rd.	2	1,000	. . . .	14 00
Feast Lucy M. 17 Manchester rd.	. .	. . . .	9,200	110 40
House 7000, lot 4330 ft. 2200.				
Fecitt John J. [Boston]	. .	. . . .	600	7 20
Lot 82, Garardus av. 5000 ft. 300.				
Lot 81 do. 5000 ft. 300.				
Fegan Fannie M. H. 26 Harvard av.	. .	20,000	26,300	555 60
House 9 Auburn pl. 5000, lot 4706 ft. 2400.				
House 53 Harris st. 5500, lot 5890 ft. 2900.				
House 9–11 Leverett st. 5500, house 13–15 do. 2800, lot 5178 ft. 2200.				
Fegan William, 521 Heath st.	2	. . . .	5,400	66 80
House 400, lot 15364 ft. 5000.				
Fegan William J. 26 Harvard av.	2	2.500	. . . .	32 00
Fehmer Carl, Beaconsfield	2	5,000	. . . .	62 00
Feldman Joseph [Boston]	. .	. . . .	105,700	1,268 40
Apartment house 1569–1571 Beacon st. 75000, lot 7281 ft. 10000.				
Lot Beacon st. 7742 ft. 10200.				
Lot do. 8109 ft. 10500.				
Fellner Bertha, 53 Thorndike st.	. .	. . . .	9,100	109 20
House 6000, lot 5175 ft. 3100.				
Fellner Bertha, ex'x Julius Fellner estate, 53 Thorndike st.	. .	5,000	. . . .	60 00
Fenety George W. 53 Davis av.	2	500	. . . .	8 00
Fennessy Ella F. Westbourne ter.	. .	15,000	. . . .	180 00
Fennessy Frank E. 73 Westbourne ter.	2	2,000	. . .	26 00
Fenno Emeline C. 19 Kilsyth rd.	.	. . . .	15,500	186 00
House 12500, lot 3006 ft. 3000.				
Fenton Edward H. 67 Fuller st.	2	500	. . . .	8 00
Ferguson John, 15 Auburn pl.	2	. . . .	3,800	47 60
House 30 Juniper st. 1800, lot 3690 ft. 2000.				
Ferguson John A. 51 Abbottsford rd.	2	1,500	. . .	20 00
Ferguson Thomas B. 1850 Beacon st.	2	2,500	24,000	320 00
House 10000, stable 2000, lot 11846 ft. 12000.				
Fernald Jessie A. and Ella E. T. McCall [Winchester]	. .	. . . .	30,000	360 00
Apt. house Beals st. 25000, lot 6967 ft. 5000.				

Name, Location and Description.	Poll.	Personal.	Total Real.	Total Tax.
Fernekees William F. 80 Centre st.	$2	$3,500	. . . .	$44 00
Ferris Edward M. estate	. .	500	$21,000	258 00
House 30 Longwood av. 6000, lot 14538 ft. 15000.				
Ferris Lynde R. 33 Alton pl.	2	2,000	. . . .	26 00
Ferris Mary E. 33 Alton pl.	. .	85,400	106,000	2,296 80
House 23000, stable 1200, bowling alley 300, lot 165820 ft. 80500.				
Lot Harvard ct. 8082 ft. 1000.				
Ferris Mary E. and Lynde R. trustees for Lynde R.	. .	5,000	. . . .	60 00
Ferris Mary E. and Lynde R. trustees for Mary E. jr.	. .	5,000	. . . .	60 00
Ferris Mary E. and Lynde R. trustees for estate of Lynde C.	. .	500	. . . .	6 00
Field George P. [Boston]	. .	. . . .	41,000	492 00
House 36 Monmouth st. 12000, stable 4000, lot 18000 ft. 25000.				
Filene A. Lincoln, adm'r Fannie N. Filene. .	. .	5,000	. . .	60 00
Filene A. Lincoln *et al.* executors and trustees will of Melvin A. Heilburn	. .	3,000	. . . .	36 00
Fillebrown Francis E. 78 Harvard st. . . .	2	. . . .	5,800	71 60
House 1800, lot 5528 ft. 4000.				
Finn George H. 31 Clinton rd.	2	5,000	. . . .	62 00
Finnegan Arthur, Heath st.	2	. . . .	2,900	36 80
House 400, barn 300, lot 3.25 acres 2200.				
Finnegan Arthur jr. Heath st.	2	. . . .	9,100	111 20
House Hammond st. 5500, lot 5049 ft. 2000.				
Lot Boylston st. 4389 ft. 1600.				
Finnehan Bernard, Houlihan av.	2	. . . .	4,700	58 40
House 600, lot 4176 ft. 900.				
House 800, lot 4410 ft. 1500.				
Lot Houlihan av. 4687 ft. 900.				
Finney Sarah B. A. 25 Kent sq.	. .	. . . .	7,000	84 00
House 4500, lot 4500 ft. 2500.				
Finney William, 20 Toxteth st.	2	. . . .	14,700	178 40
House 7000, lot 6069 ft. 3000.				
House 22 Harvard pl. 1400, do. 20 do. 1800. lot 5005 ft. 1500.				
Finney William, trustee	. .	. . . .	5,900	70 80
House 37 Perry st. 4500, lot 2828 ft. 1400.				
First Parish	. .	. . . .	16,000	192 00
House 353 Walnut st. 7000, lot 18000 ft. 6000.				
Pierce Hall 2000, lot 3100 ft. 1000.				
Firth William, 80 Winthrop rd.	2	15,000	. . . .	182 00
Fischer Maximilian, 1553 Beacon st.	2	5,000	. . . .	62 00
Fish Frederick P. 9 Prescott st.	2	50,000	95,000	1,742 00
House 40000, stable 5000, lot 52800 ft. 50000.				
Fish Mrs. Frederick P. 9 Prescott st. . .	. .	20,000	. . . .	240 00
Fisher Dana, 42 Manchester rd.	2	200	. . .	4 40
Fisher Hewlett W. 93 Winchester st. . . .	2	1,000	13,900	180 80
House 6500, stable 2000, lot 10850 ft. 5400.				
Fisher Kiameche C. Milton rd.	. .	. . . .	6,000	72 00
Lot Clyde st. 152460 ft. 6000.				
Fisher Kiameche C. by trustee, Milton rd. .	. .	10,000	. . . .	120 00
Fisk Everett O. [N. R.]	. .	. . . .	17,800	213 60
House 53 Westbourne ter. 6000, lot 5816 ft. 2900.				
House 57 do. 6000, lot 5804 ft. 2900.				

Name, Location and Description.	Poll.	Personal.	Total Real.	Total Tax.
Fisk Howard C. 19 Kilsyth rd.	$2	$500	. . . .	$8 00
FitzGerald Desmond, 410 Washington st. .	2	12,000	$23,000	422 00
House 55 Vernon st. 4500, do. 59–61 do. 8000, lot 13942 ft. 10500.				
FitzGerald Elizabeth P. 410 Washington st.	. .	6,600	. . . .	79 20
Fitzgerald Mary E. 21 Regent cir.	. .	. . . .	16,200	194 40
House 13000, lot 4605 ft. 3200.				
Fitzgerald William F. 21 Regent cir.	2	15,000	. . . .	182 00
Fitzpatrick Michael, Reservoir lane	2	. . . .	2,300	29 60
House 300, lot 28866 ft. 2000.				
Fitzpatrick Philip and Christiana, 62 Aspinwall av.	. .	. . . .	34,500	414 00
House 2500, stable 1500, apartment house 60 do. 5500, do. 12000, lot 29130 ft. 13000.				
Fitzpatrick Philip & Son, 62 Aspinwall av. .	. .	3,000	. . . .	36 00
Fitzpatrick Sara M. 15 Winthrop rd.	. .	. . . .	10,600	127 20
House 66 Summit av. 6500, lot 6858 ft. 4100.				
Fitzpatrick Thomas B. 15 Winthrop rd. . .	2	15,000	84,000	1,190 00
House 40000, stable 4000, lot 67776 ft. 40000.				
Fitzpatrick William, 1437 Beacon st.	2	1,000	. . . .	14 00
Flagg Charles P. 72 Sewall av.	2	3,000	. . . .	38 00
Flagg Harriet G. 28 Allerton st.	. .	. . . .	5,000	60 00
Flagg Harriet G. and Marie A. 28 Allerton st.	. .	. . . .	18,800	225 60
House 32 Allerton st. 4000, lot 7660 ft. 3800.				
House 28 do. 6500, lot 10000 ft. 4500.				
Flagg Josie A. heirs, 72 Sewall av.	. .	. . . .	39,900	478 80
House 15000, lot 8984 ft. 8400.				
House 76 do. 7500, lot 9662 ft. 9000.				
Flagg Marie, 28 Allerton st.	. .	5,000	. . . .	60 00
Flanagan J. F. [N. R.]	. .	200	. . . .	2 40
Flanagan John V. 107 Dummer st.	2	3,500	. . . .	44 00
Flanagan Kate T.	. .	. . . .	38,500	462 00
House 107 Dummer st. 4500, stable 500, lot 33264 ft. 33500.				
Flanders Albert L. 49 Longwood av.	2	4,500	. . . .	56 00
Flanders Josephine M. 49 Longwood av. . .	. .	. . . .	19,100	229 20
House 6000, stable 1000, lot 20200 ft. 12100.				
Flanders Ralph L. 19 Brook st.	2	500	. . . .	8 00
Flanders Rufus A. 39 Auburn st.	2	500	. . . .	8 00
Flannery Patrick, Houlihan av.	2	. . . .	6,100	75 20
House 800, do. 3000, lot 10088 ft. 2300.				
Flather Harry E. 43 Summit av.	2	500	. . . .	8 00
Flatley Dominick, 194 Washington st. . . .	. .	100	. . . .	1 20
Flatley Ellen H. 250 Cypress st.	. .	300	. . . .	3 60
Fleming John F. 275 Pond av.	2	2,500	9,200	142 40
Factory Washington st. 3200, lot 3838 ft. 6000.				
Fleming John F. *et al.* 275 Pond av.	. .	. . . .	9,800	117 60
House 8000, lot 2216 ft. 1800.				
Fleming Patrick and Mary, 31 Boylston st. .	. .	. . . .	3,500	42 00
House 2000, do. 300, lot 3202 ft. 1200.				
Fletcher Alice R. 90 Babcock st.	. .	. . . .	11,000	132 00
House 7500, lot 6316 ft. 3500.				
Fletcher Edward C. 154 Harvard st.	2	500	. . . .	8 00
Fletcher Frederick C. 23 Philbrick rd. . . .	2	12,000	13,000	302 00
Lot Philbrick rd. 30000 ft. 13000.				
Fletcher Herbert H. 90 Babcock st.	2	1,000	400	18 80
Lot 700 ft. 400.				

Name, Location and Description.	Poll.	Personal.	Total Real.	Total Tax.
Fletcher N. Curtis, 60 Babcock st.	$2	$1,500	. . . .	$20 00
Flint Charlotte L. 132 High st.	. .	100	. . . .	1 20
Flint Charlotte L. and Elizabeth H. 132 High st.	. .	. . . .	$8,100	97 20
House 3000, stable 600, lot 10095 ft. 4500.				
Flint Elizabeth H. 132 High st.	. .	1,800	. . . .	21 60
Flint Rebecca M. 16 Harris st.	. .	. . . .	10,000	120 00
House 6500, lot 6750 ft. 3500.				
Flood Charles H. 51 Salisbury rd.	2	2,000	. . . .	26 00
Flood Frederick A. 62 Toxteth st.	2	1,000	3,100	51 20
Lot Toxteth st. 5287 ft. 3100.				
Flood Grace T. 51 Salisbury rd.	. .	. .	11,000	132 00
House 6500, lot 8400 ft. 4500.				
Flood Hugh, 62 Toxteth st.	2	200	. . . .	4 40
Flood Margaret S. 62 Toxteth st.	. .	. . . .	9,500	114 00
House 5000, lot 8250 ft. 4500.				
Flood William S. 62 Toxteth st.	2	1,000	. . . .	14 00
Florance Eustace L. 446 Walnut st.	2	10,000	. . . .	122 00
Flower Benjamin O. 153 Aspinwall av.	2	1,000	. . . .	14 00
Floyd Eugene B. 52 St. Paul st.	2	1,000	. . . .	14 00
Floyd Isobel H. guardian of Ruth J. Reid	. .	4,000	. .	48 00
Floyd James A. 79 St. Paul st.	2	1,000	. . . .	14 00
Floyd-Jones Edgar, 73 Perry st.	2	5,200	. . . .	64 40
Flynn James K. 10 Beals st.	2	500	. . . .	8 00
Flynn John C. 10 Beals st.	2	1,000	. . . .	14 00
Flynn Martin, 64 Aspinwall av.	2	500	. . . .	8 00
Flynn Thomas B. [Allston]	. .	. . . .	10,500	126 00
House 50 Coolidge st. 5500, stable 1000, lot 5812 ft. 4000.				
Fogerty Angelica L. 12 Stetson st.	. .	. . . .	7,500	90 00
House 5000, lot 4849 ft. 2500.				
Fogg Charles J. trustee for Esther B. Morse	. .	25,400	. . . .	304 80
Foley William F. 7 Kendall st.	2	500	. . . .	8 00
Folsom Albert A. 23 Garrison rd.	2	3,500	. . . .	44 00
Folsom Chandler R. 465 Washington st.	2	500	. . . .	8 00
Folsom Charles A. 6 Thayer st.	2	500	. . . .	8 00
Folsom E. Franklin, 16 Gorham av.	2	3,000	. . . .	38 00
Folsom Francis B. W. 23 Garrison rd.	2	200	. . . .	4 40
Folsom Julia E. 23 Garrison rd.	. .	4,000	. . . .	48 00
Folsom Julia E. *et al.*	. .	. . . .	19,100	229 20
House 23 Garrison rd. 16500, lot 2860 ft. 2600.				
Folsom Mary E. H. 16 Gorham av.	. .	. . . .	10,100	121 20
House 6500, lot 6000 ft. 3600.				
Forbes Fayette F. 82 School st.	2	1,500	. . . .	20 00
Forbes Henry A. 185 Davis av.	2	200	. . . .	4 40
Forbes Henry W. 1712 Beacon st.	2	1,200	. . . .	16 40
Forbes Zephaniah R. 41 Brook st.	2	500	. . . .	8 00
Ford Anne P. H. Devon rd.	. .	. . . .	10,000	120 00
House 5500, lot 16857 ft. 4500.				
Ford Edwin, 37 Devon rd.	2	2,000	. . . .	26 00
Ford John M. 26 Osborne rd.	2	500	10,800	137 60
House 6500, lot 8528 ft. 4300.				
Ford Patrick, 780 Boylston st.	2	. . . .	3,400	42 80
House 2200, lot 2472 ft. 1200.				
Foss Alfred A. 63 University rd.	2	2,500	. . . .	32 00
Foss Louis, 63 University rd.	2	2,500	. . . .	32 00
Foss William E. 42 Manchester rd.	2	500	. . . .	8 00
Foss Winfred J. 58 Greenough st.	2	500	. . . .	8 00

Name, Location and Description.	Poll.	Personal.	Total Real.	Total Tax.
Fossa Charles F. 418 Morss av.	$2	$100	. . . .	$3 20
Foster Anna S. Norfolk rd.	. .	3,000	$33,000	432 00
House 8000, stable 1200, lot 18564 ft. 5200.				
House Circuit rd. 6500, lot 12027 ft. 3000.				
House Norfolk rd. 6500, lot 13000 ft. 2600.				
Foster Asa B. 8 Webster pk.	2	1,000	. . . .	14 00
Foster Caroline B.	. .	. . . .	150,000	1,800 00
House 30 Upland rd. 8500, lot 14300 ft. 7000.				
House Short st. 4000, stable 500, apt. house 1470 Beacon st. 80000, lot 50392 ft. 50000.				
Foster Edward S. 30 Coolidge st.	2	500	. . . .	8 00
Foster Emma C. 190 Harvard st.	. .	. . . .	29,000	348 00
House 6000, stable 1000, lot 39585 ft. 22000.				
Foster George B. 15 Vernon st.	2	500	. . . .	8 00
Foster George W. 1070 Beacon st.	2	5,000	. . . .	62 00
Foster Hatherly, 190 Harvard st.	2	5,500	. . . .	68 00
Foster Sumner H. 190 Harvard st.	2	2,500	. . . .	32 00
Foster William, 100 Washington st.	2	100	. . . .	3 20
Fowle Laura S. [Boston]	. .	. . . .	16,000	192 00
House 1614 Beacon st. 11000, lot 4123 ft. 5000.				
Fowler Herbert M. 32 Webster st.	2	500	. . . .	8 00
Fox Anna S. Wolcott rd.	. .	. . . .	7,700	92 40
Lot 20500 ft. 2000.				
Lot Newton st. 96760 ft. 5700.				
Fox Charles A. 86 Cypress st.	2	500	. . . .	8 00
Fox Frank C. Wolcott rd.	2	2,500	19,100	261 20
House 10000, lot 37400 ft. 3700.				
Stable Wolcott rd. 500, lot 21000 ft. 1200.				
Lot Wolcott rd. 53800 ft. 3700.				
Fox John [Boston]	. .	. . . .	3,800	45 60
Lot 30, Wolcott rd. 18600 ft. 1800.				
Lot 32 do. 20600 ft. 2000.				
Frame James [Boston]	. .	. . . .	9,200	110 40
House 102 Thorndike st. 6500, lot 7339 ft. 2700.				
Francis Carleton S. 26 Davis av.	2	4,500	. . . .	56 00
Francis Ebenezer, heirs	. .	. . . .	98,000	1,176 00
Lot town line 169300 ft. 42000.				
Lot Abbottsford rd. 107300 ft. 25000.				
Lot Thorndike st. 123700 ft. 31000.				
Francis George H. 295 Walnut st.	2	6,000	. . . .	74 00
Francis Nathaniel A. 35 Davis av.	2	6,300	. . . .	77 60
Francis Tappan E. 35 Davis av.	2	3,000	84,500	1,052 00
House Davis av. 8000, do. 25 do. 4500, stable 500, lot 40434 ft. 20000.				
House 295 Walnut st. 5000, lot 32644 ft. 15500.				
House 30 Davis av. 5000, do. 26 do. 5000, do. 18 do. 5000, lot 28841 ft. 16000.				
Frank Daniel, 1136 Commonwealth av. . . .	2	5,000	. . . .	62 00
Frank Philip E. 39 Beals st.	2	2,500	. . . .	32 00
Frawley John, heirs, 108 Brookline av. . .	. .	. . . .	5,500	66 00
House 700, do. 97 Pearl st. 800, lot 4090 ft. 4000.				
Frawley Mary J. Heath st.	. .	. . . .	2,000	24 00
House 400, lot 21600 ft. 1600.				

Name, Location and Description.	Poll.	Personal.	Total Real.	Total Tax.
Frazer Caroline, Boylston st.	. .	. . . . .	$19,500	$234 00
House 6500, lot 29483 ft. 9000.				
Lot Heath st. 13876 ft. 4000.				
Frazer Horace S. Boylston st.	$2	$1,500	. . . .	20 00
Fredendall Ira F. 1742 Beacon st.	2	500	. . . .	8 00
Fredericks Mrs. L. 28 Atherton rd.	. .	1,000	. . . .	12 00
Freed Anna I. 103 Thorndike st.	. .	. . . . .	10,100	121 20
House 7000, lot 6173 ft. 3100.				
Freed John P. 103 Thorndike st.	2	500	. . . .	8 00
Freeman Benjamin B. 123 Centre st	2	500	. . . .	8 00
Freeman Caroline S. 345 Clinton rd.	. .	. . . . .	10,600	127 20
House 7000, lot 7230 ft. 3600.				
Freeman Chester M. 131 Thorndike st.	2	1,000	. . . .	14 00
Freeman Effie D. 123 Centre st.	. .	. . . . .	10,500	126 00
House 6500, lot 6000 ft. 4000.				
Freeman Elizabeth B. Goddard av.	. .	4,500	152,000	1,878 00
House 2000, stable 12000, greenhouse 6000, do. 4000, lot 167386 ft. 21000.				
House do. 60000, lot 152709 ft. 25000.				
Lot Cottage st. 109527 ft. 22000.				
Freeman Etta L. 77 Stearns rd.	. .	. . . . .	17,600	211 20
House 71–73 Stearns rd. 7000, lot 4902 ft. 2000.				
House 79–81 do. 7000, lot 4120 ft. 1600.				
Freeman Harry S. 77 Stearns rd.	2	1,000	108,600	1,317 20
House Littell rd. 9000, lot 4228 ft. 3100.				
House do. 9000, lot 4376 ft. 2900.				
House do. 8500, lot 4602 ft. 2700.				
House do 8500, lot 4524 ft. 2600.				
Lot do. 4880 ft. 2400.				
House 45 Stearns rd. 7500, lot 5692 ft. 3000.				
Lot Littell rd. 4056 ft. 2200.				
House do. 8500, lot 3890 ft. 2200.				
House 16–18 do. 9000, lot 4135 ft. 2500.				
House 12–14 do. 9000, lot 4097 ft. 2600.				
House 8–10 do. 9000, lot 4130 ft. 2700.				
Lot 12, Brook st. 3465 ft. 1700.				
Freeman James G. *et al.* trustees estate of Elizabeth A. VonArnim	. .	20,400	. . . .	244 80
Freeman Louisiana K. 1362 Beacon st.	. .	15,000	25,500	486 00
House 8000, lot 8890 ft. 17500.				
Freeman Mary G.	. .	. . . . .	35,600	427 20
House 93 Perry st. 30000, lot 11250 ft. 5600.				
Freeman William J. 89 St. Paul st.	2	500	. . . .	8 00
Freethy William R. 44 Harrison st.	2	3,000	. . . .	38 00
French & Bryant, 334 Washington st.	. .	1,500	. . .	18 00
French Alexis H. 35 Cypress st.	2	3,500	62,200	790 40
House 6000, lot 7423 ft. 5200.				
House 31 Cypress st. 6000, lot 6906 ft. 4000.				
Apartment house 336 Washington st. 25000, office 334 do. 3000, lot 8908 ft. 13000.				
French Arthur P. 40 Webster st.	2	1,000	. . .	14 00
French Clara B. 32 Fuller st.	. .	1,600	11,200	153 60
House 7000, lot 7008 ft. 4200.				
French Columbus S. [N. R].	. .	. . . . .	9,500	114 00
House 136 Coolidge st. 7500, lot 5408 ft. 2000.				

Name, Location and Description.	Poll.	Personal.	Total Real.	Total Tax.
French Eliza S. heirs	. .	. . . . .	$15,500	$186 00
Lot Mason ter. 15578 ft. 7800.				
Lot Summit av. 15578 ft. 7700.				
French George F. [Boston]	. .	. . . . .	32,600	391 20
Lot F, Netherlands rd. 29000 ft. 15600.				
Lot E, Netherlands rd. 11250 ft. 7000.				
Lot Parkway, 16850 ft. 10000.				
French J. Russell, 32 Fuller st.	$2	500	. . . .	8 00
French Milton H. 81 Griggs rd.	2	1,000	. . . .	14 00
French Rowland B. 1064 Beacon st.	2	1,000	. . . .	14 00
French Stella E. [Boston]	. .	. . .	13,800	165 60
House 334 Tappan st. 12000, lot 2100 ft. 1800.				
French William B. *et al.* ex'rs Kilby Page est.	. .	. . . . .	1,500	18 00
Lot Brookline av. 1544 ft. 1500.				
Friedman Lee M. [Boston]	. .	. . . . .	12,800	153 60
House 177 Naples rd. 9000, lot 6400 ft. 3800.				
Friend Edwin K. 65 Toxteth st.	2	1,000	. . . .	14 00
Friend Harry L. 9 Harrison st.	2	500	. . . .	8 00
Friend Herman W. 9 Harrison st.	2	500	7,500	98 00
House 5500, lot 4871 ft. 2000.				
Frohock R. 689 Washington st.	2	500	. . . .	8 00
Frost Alma F. 48 Auburn st.	. .	. . . . .	8,400	100 80
House 5500, lot 4810 ft. 2900.				
Frost Amelia M. 60 Thorndike st.	. .	. . . . .	7,000	84 00
House 5000, lot 3300 ft. 2000.				
Frost Elizabeth G. 35 Kilsyth rd.	. .	. . . . .	10,300	123 60
House 6500, lot 6765 ft. 3800.				
Frost Frank M. and Albert G. [N. R.] . . .	. .	. . . . .	10,000	120 00
House 64 University rd. 7000, lot 5865 ft. 3000.				
Frost Henry C. 60 Thorndike st.	2	500	. . . .	8 00
Frost Henry G. 35 Kilsyth rd.	2	500	. . . .	8 00
Frost William E. 48 Auburn st.	2	2,500	. . . .	32 00
Frothingham Louis W. 1501 Beacon st. . .	2	500	. . . .	8 00
Frothingham Thomas G. 26 Webster st. . .	2	500	. . . .	8 00
Frye James M. 5 Verndale st.	2	2,000	. . . .	26 00
Fuller Apthorp G. adm'r estate of Horace W. Fuller, Milton rd.	. .	10,000	. . . .	120 00
Fuller Barney [Boston]	. .	. . . . .	10,300	123 60
House 51 Addington rd. 8000, lot 4310 ft. 2300.				
Fuller Caroline W. 12 Kent st.	. .	20,000	. . .	240 00
Fuller Charles A. 30 Clinton rd.	2	7,500	18,500	314 00
House 10500, lot 16058 ft. 8000.				
Fuller Edward A. 1674 Beacon st.	2	2,000	. . . .	26 00
Fuller Edward L. 1674 Beacon st.	2	2,000	. . .	26 00
Fuller Emily G. Milton rd.	. .	. . . . .	21,000	252 00
House 6000, lot 6122 ft. 3000.				
House Walnut st. 7500, lot 10663 ft. 4500.				
Fuller Wirt X. 1412 Beacon st.	2	6,000	. . . .	74 00
Furber George P. adm'r estate of Geo. E. Furber	. .	10,000	. . . .	120 00
Furber Lizzie E. 46 Naples rd.	. .	. . . . .	11,300	135 60
House 8000, lot 6588 ft. 3300.				
Furber Maria L. 769 Washington st.	. .	. . . . .	15,000	180 00
House 10000, lot 7542 ft. 5000.				
Furber Oscar E. 46 Naples rd.	2	1,500	. . . .	20 00
Furber William H. 769 Washington st. . . .	2	3,000	. . . .	38 00

Name, Location and Description.	Poll.	Personal.	Total Real.	Total Tax.
Gaffey John, 124 Cypress st.	$2	. . . .	$13,400	$162 80
House 2800, house 126–128 do. 7000, lot 6022 ft. 3600.				
Gaffield Frank W. 1479 Beacon st.	.	$3,000	. . . .	38 00
Gage Marion, 526 Harvard st.	2	5,000	. . . .	60 00
Gagnebin Charles L. 41 Carlton st.	2	5,000	. . . .	62 00
Gagnebin Evelyn C. 41 Carlton st.	. .	. . . .	20,000	240 00
House 15500, lot 2760 ft. 4500.				
Gaither Charles P. 30 Francis st.	2	2,800	. . . .	35 60
Gaither Charles P. adm'r Fannie W. Gaither estate	. .	13,800	. . . .	165 60
Gaither Charles P. adm'r for Frances W. Gaither	.	2,100	. . . .	25 20
Gale Elgin J. 53 Brook st.	2	500	. . . .	8 00
Gale Eliza J. devisees, 30 Williston rd. . . .	2	. . . .	14,000	168 00
House 8000, lot 9760 ft. 6000.				
Gale George W. 30 Williston rd.	2	12,000	. . . .	146 00
Gale John A. 226 Babcock st.	2	8,000	15,600	285 20
House 7000, stable 1600, lot 10546 ft. 7000.				
Gallagher Miss Annie, 7 Beals st.	. .	3,000	. . . .	36 00
Gallagher Martin, Fairmount st.	2	. . . .	2,800	33 60
House 1000, lot 13900 ft. 1800.				
Gallagher Mary E. *et al.* [Boston]	. .	. . . .	2,400	28 80
House 14 Hart st. 1000, lot 2940 ft. 1400.				
Gallagher Terrance, 9 Toxteth st.	2	. . . .	12,900	156 80
House 2300, lot 10621 ft. 6000.				
House 31–33 Pearl st. 800, do. 35 do. 1000, lot 3312 ft. 2300.				
Lot 53, Whitney st. 4984 ft. 500.				
Gallert Mark, 34 University rd.	2	5,000	. . . .	62 00
Gallert Rebecca, 34 University rd.	. .	. . . .	11,600	139 20
House 8500, lot 6054 ft. 3100.				
Gallert Sidney M. 526 Harvard st.	2	1,200	. . . .	16 40
Gallup Charles V. E.	. .	. . . .	15,400	184 80
House 21 Kilsyth rd. 12500, lot 2960 ft. 2900.				
Galvin Alice R. 721 Washington st.	. .	. . . .	27,500	330 00
House 19000, lot 9600 ft. 8500.				
Galvin Carroll D. 56 Greenough st.	2	1,000	. . . .	14 00
Galvin Thomas F.	2	5,000	. . . .	62 00
Gans Louis, devisees, 440 Harvard st. . . .	. .	. . . .	14,300	171 60
House 6000, lot 9784 ft. 8300.				
Gardiner Charles P. Clyde st.	. .	10,000	84,900	1,138 80
House 8000, stable 2500, shed 200, farmhouse 1200, barn 500, tool-house 500, lot 66.20 acres 72000.				
Gardiner J. Pennington, 15 Regent circle . .	2	2,500	. . . .	32 00
Gardiner John H. 11 Hawes st.	2	500	. . . .	8 00
Gardiner John T. 11 Hawes st.	2	500	. . . .	8 00
Gardiner Robert H. trustee will of Annie E. Gardiner, for Eleanor Gardiner . . .	. .	1,000	. . . .	12 00
Gardiner Robert H. *et al.* trustees for Herbert F. Otis	. .	35,000	. . . .	420 00
Gardner Mrs. Harrison, 47 Cypress st. . . .	. .	30,000	. . . .	360 00
Gardner John, Fairmount st.	2	500	. . . .	8 00
Gardner John L. heirs, Warren st.	. .	5,000	247,700	3,032 40
House 5000, stable 1000, farmhouse 1000, stable 500, cottage 1000, 3 greenhouses 5000, stable 2000, lot 1219680 ft. 180000				

NAME, LOCATION AND DESCRIPTION.	Poll.	Personal.	Total Real.	Total Tax.
Gardner John L. heirs — *continued.*				
House Dudley st. 2500, lot 98764 ft. 18000.				
Lot Dudley st. 102980 ft. 11000.				
House Fairmount st. 700, lot 36500 ft. 5000.				
Lot Hammond st. 2 acres 1000.				
House Warren st. 2500, stable 500, lot 59962 ft. 11000.				
Gardner Laura E.	. .	. . . .	$7,200	$86 40
Lot Dymoke st. 12111 ft. 7200.				
Gardner S. S. estate, 808 Washington st. . .	. .	$6,500	. . . .	78 00
Garmon Fred C. 221 Harvard st.	$2	1,000	. . . .	14 00
Garrett Alice P. Boylston st.	. .	5,000	. . . .	60 00
Garrett Walter G. 229 Kent st.	2	10,000	25,000	422 00
House 6500, stable 1000, lot 34910 ft. 17500.				
Garrison Ellen W. 1763 Beacon st.	. .	. . . .	30,500	366 00
House 20000, lot 9202 ft. 10500.				
Garrity Mary, 63 Brookline av.	. .	. . . .	8,100	97 20
House 5500, lot 2667 ft. 2600.				
Gately Annie E. trustee [N. R.]	. .	. . . .	16,800	201 60
House 137 Coolidge st. 7500, lot 5362 ft. 1700.				
House 62 Atherton rd. 6000, lot 3730 ft. 1600.				
Gately Thomas, 36 Kenwood st.	2	500	. . . .	8 00
Gately Winifred A. 36 Kenwood st.	. .	. . . .	10,000	120 00
House 7500, lot 5591 ft. 2500.				
Gates Samuel P. *et al.* trustees estate of Lewis G. Lowe, benefit of Joanna J. Lowe.	. .	75,000	. . . .	900 00
Gates Samuel P. *et al.* trustees estate of Lewis G. Lowe, benefit William B. Lowe.	. .	6,400	. . . .	76 80
Gaul Gerald, 121 Griggs rd.	2	500	. . . .	8 00
Gaul William, 121 Griggs rd.	2	500	. . . .	8 00
Gavin Michael, 781 Boylston st.	2	500	. . . .	8 00
Gay Albert, devisees, 18 Kilsyth rd.	. .	2,500	14,000	198 00
House 8500, lot 7769 ft. 5500.				
Gay Frederick L. Holland rd.	2	25,000	. . . .	302 00
Gay Josephine S. Holland rd.	. .	300,000	95,000	4,740 00
House 30000, stable 5000, lot 157050 ft. 60000.				
Gay Josephine S. by Wm. A. Gaston *et al.* trustees	. .	125,000	. . . .	1,500 00
Gay Margaret A. [Boston]	. .	. . . .	3,600	43 20
House 6–8 Pearl st. 800, lot 2795 ft. 2800.				
Gay Nelson M. 229 Harvard st.	2	500	. . . .	8 00
Gay Richard L. 471 Washington st.	2	500	. . . .	8 00
Gay William B. D. 21 Harris st.	2	2,500	. . .	32 00
Gaylord Annie H. 82 Green st.	. .	. . . .	18,500	222 00
House 8000, lot 16310 ft. 10500.				
Gaylord Robert F. 82 Green st.	2	10,000	. . . .	122 00
Geddes James, 16 Fairmount st.	2	. . . .	21,100	255 20
House 2500, stable 400, lot 23600 ft. 6000.				
House Fairmount st. 1000, do. 2000, lot 20000 ft. 2500.				
House do. 2500, do. 2500, lot 15455 ft. 1700.				
Geddes James jr. 20 Fairmount st.	2	500	. . . .	8 00
Geier Martin, 159 Washington st.	2	200	. . . .	4 40
Geiger Albert jr. *et al.* trus. Walnut Street Land Trust	. .	. . . .	71,300	855 60
House Walnut st. 26000, lot 16371 ft. 10000.				

Name, Location and Description.	Poll.	Personal.	Total Real.	Total Tax.
Geiger Albert jr. *et al.* trus.—*continued.*				
Lot 15, Oakland rd. 6195 ft. 2500.				
Lot 13 do. 4615 ft. 1800.				
Lot 11 do. 5686 ft. 2200.				
Lot 10 do. 6956 ft. 2500.				
Lot 9 do. 6627 ft. 2600.				
Lot 7 do. 5967 ft. 2300.				
Lot 6 do. 6447 ft. 2600.				
Lot 5 do. 7510 ft. 3000.				
Lot 4 do. 6867 ft. 2600.				
Lot 3 do. 6782 ft. 2600.				
Lot 2 do. 7139 ft. 2800.				
Lot 1 do. 6966 ft. 3200.				
Lot 33 Colbourne cres. 9307 ft. 4600.				
George Andrew J. 26 Thorndike st.	$2	$200	. . . .	$4 40
Gericke William, 51 Upland rd.	2	5,000	. . . .	62 00
Gerry Fred W. 1378 Beacon st.	2	1,000	. . . .	14 00
Gibbons Edward, 7 Roberts st.	2	. . . .	$8,000	98 00
House 3000, do. 2500, lot 4950 ft. 2500.				
Gibbs Emery B. Alton pl.	2	2,000	13,100	183 20
House 85–87 School st. 3500, lot 9700 ft. 4800.				
Lot 62, Coolidge st. 6124 ft. 2300.				
Lot 64 do. 6259 ft. 2500.				
Gibbs Emery B. [tax title] Alton pl.	. .	. . . .	11,600	139 20
Lot 1, Harvard st. 8324 ft. 7000.				
Lot 49, Coolidge st. 6682 ft. 2600.				
Lot 48 do. 5468 ft. 2000.				
Gibbs Emery B. adm'r estate of Moses M. Child	. .	1,000	. . . .	12 00
Gibbs Emery B. ex'r under will of George S. Cushing	. .	1,000	. . . .	12 00
Gibbs Emery B. trustee	.	. . . .	83,300	1,005 60
Apartment house Cypress pl. 39000, lot 23563 ft. 14000.				
Apartment house do. 26000, lot 7764 ft. 4800.				
Gibbs Herbert C. 1406 Beacon st.	2	2,500	. . . .	32 00
Gibbs Jennie B. Alton pl.	. .	. . . .	19,400	232 80
House Alton pl. 9000, lot 4994 ft. 4400.				
House 96 Brook st. 5000, lot 1488 ft. 1000.				
Gibbs John H. 46 Green st.	2	10,000	. . . .	122 00
Gibbs Martha M. Alton pl.	. .	20,000	8,800	345 60
House 25 Bartlett cres. 5500, lot 6661 ft. 3300.				
Gibbs Wendell R. 46 Green st.	. .	. . . .	19,000	228 00
House 10000, lot 15715 ft. 9000.				
Gibson George A. (tax-title) [Boston] . . .	. .	. . . .	13,000	156 00
Lot Summit av. 59400 ft. 13000				
Gibson George A. *et al.* trustees George M. Gibson estate	. .	. . . .	12,500	150 00
House 101 Naples rd. 8000, lot 10339 ft. 4500.				
Gibson James C. 1206 Boylston st.	2	. . . .	4,500	56 00
House 3500, lot 3258 ft. 1000.				
Gieriet Joanna, 77 Addington rd.	. .	. . . .	21,500	258 00
House 17000, lot 8925 ft. 4500.				
Gilbert Almira, 1618 Beacon st.	. .	1,000	. . . .	12 00
Gilbert Augusta T. 57 Harvard av.	. .	14,800	. . . .	177 60

Name, Location and Description.	Poll.	Personal.	Total Real.	Total Tax.
Gilbert Augusta T. guardian of Frederica H. Gilbert	. .	$8,500	. . . .	$102 00
Gilbert Augusta T. guardian of Lester F. Gilbert	. .	8,500	. . . .	102 00
Gilbert Frederick A. heirs, 57 Harvard av. House 18500, stable 4500, lot 29927 ft. 15400. House 43 Harvard av. 2000, stable 500, lot 20756 ft. 11000.	. .	. . . .	$51,900	622 80
Gilbert George W. 137 Middlesex rd. Lot York ter. 7152 ft. 3200.	$2	11,000	3,200	172 40
Gilbert Louis W. 1410 Beacon st.	2	300	. . . .	5 60
Gilbert Mary, 91 Boylston st. House 1200, stable 100, lot 2964 ft. 1800.	. .	. . . .	3,100	37 20
Gilbert Selden, 1410 Beacon st.	2	1,000	. . . .	14 00
Gilcreas G. Irving, 1651 Beacon st.	2	2,000	. . . .	26 00
Gilcreas John E. 15 Vernon st.	2	700	. . . .	10 40
Gilhooley Mary [Boston] Lot Lincoln st. 4750 ft. 300.	. .	. . . .	300	3 60
Gill Joshua, 199 Aspinwall av. House 4500, lot 4027 ft. 2400.	2	. . . .	6,900	84 80
Gillespie Ellen, 26 Juniper st. House 1200, lot 3510 ft. 1800.	. .	. . . .	3,000	36 00
Gillette Mrs. George A. 9 Park vale	. .	500	. . . .	6 00
Gillett Kate M. 1800 Beacon st. House 8000, lot 2951 ft. 3200.	. .	500	11,200	140 40
Gilley Albert D. 1501 Beacon st.	2	1,500	. . . .	20 00
Gillians Mrs. 1223 Beacon st.	. .	2,500	. . . .	30 00
Gillis Miss Meda, 1223 Beacon st.	.	2,500	. . . .	30 00
Gillispie Royal C. 49 Gorham av.	2	500	. . . .	8 00
Gilman Edward M. House 53 Addington rd. 9000, lot 4356 ft. 2300.	. .	. . . .	11,300	135 60
Gilman William M. 669 Washington st.	2	500	. . . .	8 00
Gilmore Gertrude A. 47 Norfolk rd. House 7500, lot 11968 ft. 3600. Stable 1000, lot 12122 ft. 3500.	. .	. . . .	15,600	187 20
Gilmore Howard, 47 Norfolk rd.	2	1,500	. . . .	20 00
Gilpatrick Fred C. trustee Lot Newton st. 46.25 a. 23000.	. .	. . . .	23,000	276 00
Glancy Peter H. 98 Chestnut st. House 2500, do. 96 Chestnut st. 2000, do. 100 Chestnut st. 900, lot 11050 ft. 5500.	2	. . . .	10,900	132 80
Glazier Emma J. Lot Washington st. 1450 ft. 1000.	. .	. . . .	1,000	12 00
Glazier George M. 772 Washington st.	2	2,000	. . . .	26 00
Gleason Elizabeth J. [Boston] Apartment house 689 Washington st. 15000, lot 2292 ft. 3400.	. .	. . . .	18,400	220 80
Gleason James, 19 Washington st. House 700, lot 1000 ft. 1500.	2	. . . .	2,200	28 40
Gleason James F. Hammond st. House and store 3000, lot 4799 ft. 1800.	2	700	4,800	68 00
Gleason Margaret E. Lot Heath st. 4 a. 2500.	. .	. . . .	2,500	30 00
Glidden Emma M. heirs, 356 Tappan st. House 10000, lot 2000 ft. 2000.	. .	. . . .	12,000	144 00
Glidden George B. 1081 Beacon st.	2	500	. . . .	8 00
Glidden John A. 356 Tappan st.	2	5,000	. . . .	62 00

Name, Location and Description.	Poll.	Personal.	Total Real.	Total Tax.
Glynn Bridget, 135 Boylston st.	. .	$200	. . . .	$2 40
Goddard Abijah W. heirs, Goddard av. . . .	. .	. . . .	$31,800	381 60
House 4000, stable 800, barn 500, house 1000, lot 9.50 acres 20000.				
Lot Goddard av. 5.50 acres 5500.				
Goddard George A. [Boston]	. .	. . . . .	164,300	1,971 60
Lot Boylston st. 27677 ft. 10000.				
Lot 11, Brington rd. 4980 ft. 2000.				
Lot 13 do. 6598 ft. 2600.				
House 41 do. 5000, stable 800, lot 11756 ft. 4600.				
Lot do. 32500 ft. 14000.				
Lot Cypress st. and Brington rd. 39600 ft. 16000.				
Lot 12, Brington rd. 5043 ft. 2000.				
House 26 do. 5000, lot 5054 ft. 2000.				
Lot 14 do. 5060 ft. 2000.				
Lot 8 do. 5414 ft. 2100.				
House 42 do. 5000, lot 6088 ft. 2500.				
Lot Boylston st. and Philbrick rd. 91793 ft. 36700.				
House Clark rd. 4000, lot 5525 ft. 1500.				
House 53 Brington rd. 5000, lot 6194 ft. 2400.				
Lot do. 22650 ft. 7000.				
Lot 4 do. 5854 ft. 2200.				
Lot 3 do. 5220 ft. 2100.				
Lot 2 do. 4344 ft. 1800.				
Lot 1 do. 5140 ft. 2000.				
Lot Boylston st. and Clark rd. 27830 ft. 10500.				
Lot Clark rd. 22650 ft. 6000.				
Lot do. 38600 ft. 7500.				
Goddard John W. 199 Babcock st.	$2	500	. . . .	8 00
Goddard Joseph W. [St. Louis]	. .	. . . . .	2,400	28 80
Lot Goddard av. 9307 ft. 1200.				
Lot do. 9657 ft. 1200.				
Goddard Julia and estate of Maurice Goddard	. .	1,500	40,000	498 00
House Warren st. 4000, stable 1000, lot 129000 ft. 35000.				
Goddard Kate, 199 Babcock st.	. .	. . . . .	13,900	166 80
House 9000, lot 9794 ft. 4900.				
Goddard Land Co.	. .	. . . . .	138,200	1,658 40
Lot Sumner rd. 11500 ft. 4300.				
Lot Blake rd. 8600 ft. 3800.				
Lot Sumner rd. 17800 ft. 6500.				
Lot do. easements 20192 ft. 2000.				
Lot Sumner and Clark rds. 15400 ft. 6000.				
Lot Clinton rd. 10000 ft. 2500.				
Lot do. 13680 ft. 3700.				
Lot do. 13000 ft. 3000.				
Lot do. 14030 ft. 4500.				
Lot do. 12488 ft. 5000.				
Lot do. 12762 ft. 5000.				
Lot do. 24000 ft. 8500.				
Lot Clark rd. 20705 ft. 6000.				
Lot do. 12975 ft. 3700.				
Lot do. 16165 ft. 4800.				
Lot do. 11260 ft. 2800.				

Name, Location and Description.	Poll.	Personal.	Total Real.	Total Tax.
Goddard Land Co.—*continued.*				
Lot Clark rd. 9843 ft. 2400.				
Lot Clinton rd. 12000 ft. 4000.				
Lot Clark rd. 16800 ft. 5000.				
Lot do. 15220 ft. 4500.				
Lot Boylston st. and Sumner rd. 33960 ft. 16800.				
Lot Clark and Sumner rds. 35300 ft. 13500.				
Lot Philbrick and Clinton rds. 21245 ft. 10700.				
Lot Clark rd. 13200 ft. 4000.				
Lot Clark and Sumner rds. 13400 ft. 5200.				
Godfrey Lester N. 43 Centre st.	$2	$20,000	. . . .	$242 00
Gohl Joseph, 471 Washington st.	2	500	. . . .	8 00
Goldschmidt Myer H. 1571 Beacon st. . . .	2	1,000	. . . .	14 00
Goodale Joseph M. estate, 51 Auburn st. . .	. .	5,400	$14,700	241 20
House 8500, lot 12081 ft. 6200.				
Goode Patrick J. Heath st.	2	. . . .	11,500	140 00
House 500, tenement do. 4000, lot 28000 ft. 7000.				
Goodenough Carrie E. 82 Babcock st	. .	. . . .	14,100	169 20
House 10000, lot 7500 ft. 4100.				
Goodenough Samuel D. 82 Babcock st. . . .	2	3,000	5,500	104 00
Lot Babcock st. 8558 ft. 5500.				
Goodhue George H. 43 Circuit rd.	2	3,000	. . . .	38 00
Goodhue Grace W. 43 Circuit rd.	. .	. . . .	14,800	177 60
House 9000, shed 300, lot 19740 ft. 5500.				
Gooding Anna W. 209 Harvard st. . . .	. .	. . . .	24,300	291 60
House 6500, lot 24563 ft. 17800.				
Gooding Charles S. 116 Marion st.	2	1,700	21,600	281 60
House 106 Marion st. 3000, stable 400, lot 29994 ft. 18000.				
Lot Marion st. 284 ft. 200.				
Gooding Cora A. 116 Marion st.	. .	. . . .	17,500	210 00
House 7000, lot 15989 ft. 10500.				
Gooding Theodore P. trustee for Anna W. Gooding	. .	11,900	. . . .	142 80
Goodnough Benjamin F. South st.	2	500	. . . .	8 00
Goodnough George W. South st.	2	2,500	44,700	568 40
Barn Newton st. 200, lot 50 a. 40000.				
Lot do. 11 a. 4500.				
Goodnough Xanthus heirs, South st.	. .	500	25,200	308 40
House 1200, barn 800, do. 200, lot 18.84 a. 18000.				
Lot South st. 4.86 a. 5000.				
Goodrich Bertha M. and George G. Holden .	. .	. . . .	40,500	486 00
Apt. house 53 Marion st. 23000, do. 55 do. 4500, lot 20500 ft. 13000.				
Goodrich Mrs. H. L. 77 Monmouth st. . . .	. .	1,500	. . . .	18 00
Goodsell Daniel A. 16 Harris st.	2	3,400	. . . .	42 80
Goodsell E. B. 6 Thayer st.	2	500	. . . .	8 00
Goodspeed Carl M. 23 Marion st.	2	8,000	. . .	98 00
Goodspeed Martha D. 23 Marion st.	. .	. . . .	17,300	207 60
House 6000, stable 800, lot 17370 ft. 10500.				
Goodspeed Monroe, 23 Marion st.	2	3,500	19,200	274 40
Stable 316 Washington st. 10000, lot 6317 ft. 9200.				
Goodwin Asahel J. heirs, Goodwin pl. . . .	. .	. . .	7,000	84 00
House 3000, stable 300, lot 7500 ft. 3700.				

Name, Location and Description.	Poll.	Personal.	Total Real.	Total Tax.
Goodwin Fred M. 117 Kent st.	$2	$500	. . . .	$8 00
Gooley Thomas, heirs, 10 Leverett st	. .	. . . .	$2,200	26 40
House 1200, lot 2453 ft. 1000.				
Gordon Albert F. 41 Winslow rd.	2	1,000	. . . .	14 00
Gordon Frederick A. 9 Osborne rd.	2	1,000	. . . .	14 00
Gordon John, 9 Claflin rd.	2	500	. . . .	8 00
Gordon Mary A. 14 Bowker st.	. .	. . . .	5,000	60 00
House 3500, lot 2950 ft. 1500.				
Goudey E. Gordon, 157 Clark rd.	2	500	7,300	95 60
House 4000, lot 7357 ft. 3300.				
Gould David E. 65 Griggs rd.	2	1,000	. . . .	14 00
Gould Harry F. 22 Kent sq.	2	1,000	. . . .	14 00
Gould William E. 15 Park vale	2	500	. . . .	8 00
Goulding Robert L. 1348 Beacon st.	. .	100	. . . .	1 20
Goulston Edward S. 78 Stedman st.	2	1,000	. . . .	14 00
Gowing Clara E. 1041 Beacon st.	. .	15,000	. . . .	180 00
Gowing Franklin P. 74 Monmouth st. . . .	2	3,000	12,000	182 00
House 8000, lot 3220 ft. 4000.				
Grace Margaret, 175 High st.	. .	. . . .	3,500	42 00
House 1300, lot 3723 ft. 1600.				
Lot High-st. pl. 1814 ft. 600.				
Grace William F. and E. L. 1611 Beacon st. .	. .	300	. . . .	3 60
Grady Patrick and Catherine, 36 Pearl st.	. .	. . . .	2,600	31 20
House 800, lot 2982 ft. 1800.				
Graffam Peter [Malden]	. .	. . . .	68,000	816 00
Apartment house 40 Webster st. 8600, do. 30 do. 8600, do. 6 and 8 Webster park 22000, lot 19094 ft. 14500.				
House 12 Osborne rd. 6500, lot 4451 ft. 2200.				
Lot 6, Manchester rd. 4240 ft. 2100.				
Lot 5 do. 8200 ft. 3500.				
Graham Annie M. 177 Aspinwall av.	. .	. . . .	8,400	100 80
House 5500, lot 4900 ft. 2900.				
Graham Douglas, 177 Aspinwall av.	2	2,000	. . . .	26 00
Graham John E. 46 Babcock st.	2	500	. . . .	8 00
Graham John M. [Boston]	. .	. . . .	33,000	396 00
House 447 Washington st. 4500, stable 1500, lot 36501 ft. 17000.				
House 49 Summit av. 6800, lot 5306 ft. 3200.				
Graham John T. [Medford]	. .	. . . .	1,500	18 00
Lot 38, Clyde st. 5856 ft. 600.				
Lot 33, Garardus av. 5081 ft. 300.				
Lot 34 do. 3885 ft. 300.				
Lot 32 do. 3885 ft. 300.				
Graham Mary A. [tax-title]	. .	. . . .	3,300	39 60
Laundry 32 White pl. 900, lot 4659 ft. 2400.				
Graham Robert, 52 Harvard av.	2	100	7,800	96 80
House 2800, lot 14750 ft. 5000.				
Graham Susan	. .	. . . .	11,700	140 40
House Davis av. cor. Elm st. 9000, lot 4103 ft. 2700.				
Grandin Angie, 1810 Beacon st.	. .	. . . .	11,200	134 40
House 8000, lot 2951 ft. 3200.				
Grant Benjamin S. 62 Atherton rd.	2	100	. . . .	3 20
Grant Frank H. 21 Bowker st.	2	400	. . . .	6 80
Grant Lincoln, 223 Aspinwall av.	2	1,500	. . . .	20 00
Grant Mary A.	. .	. . . .	7,500	90 00
House 18–21 Bowker st. 5500, lot 4200 ft. 2000.				

Name, Location and Description.	Poll.	Personal.	Total Real.	Total Tax.
Grant Sarah H. 223 Aspinwall av.	. .	. . . . .	$8,300	$99 60
House 5500, lot 4800 ft. 2800.				
Grant Stephen M. 135 St. Paul st.	$2	$5,000	14,100	231 20
House 6500, lot 8546 ft. 7600.				
Graves Louise [Somerville]	. .	. . . . .	15,000	180 00
House 13 and 15 Waverly st. 10000, lot 10140 ft. 5000.				
Gray John C. trustee for Julia G. Richardson	. .	. . . . .	20,300	243 60
House Cottage st. 3500, stable 800, lot 117572 ft. 16000.				
Gray William H. 73 Middlesex rd.	2	2,500	11,200	166 40
House 8500, lot 10200 ft. 2700.				
Green Ella H. 31 Coolidge st.	. .	. . . . .	7,300	87 60
House 4500, lot 5175 ft. 2800.				
Green Mary E. 9 Emerald st.	. .	. . . . .	1,600	19 20
House 600, lot 1728 ft. 1000.				
Green Robert E. 31 Coolidge st.	2	300	. . . .	5 60
Greenbaum Simon I. 91 Thorndike st. . . .	2	800	9,500	125 60
House 6500, lot 5000 ft. 3000.				
Greene Frank E. *et al.* trustees for George R. Armstrong	. .	50,000	. . . .	600 00
Greene Frank E. *et al.* trustees for Ethel Armstrong	. .	50,000	. . . .	600 00
Greene George F. estate, Albert F. Hayden adm'r, 20 Marion st.	. .	4,000	12,600	199 20
House 4500, lot 13434 ft. 8100.				
Greene J. Newton, 4 Washburn pl.	2	500	. . . .	8 00
Greene Malcolm D. 1070 Beacon st.	2	2,500	. . . .	32 00
Greene Mary C. 1070 Beacon st.	. .	3,900	. . . .	46 80
Greene Samuel W. 12 Toxteth st.	2	500	. . . .	8 00
Greene Thomas and Margaret, 283 Pond av.	. .	. . . . .	7,700	92 40
House 5500, lot 2915 ft. 2200.				
Greenough Charles P. 45 Carlton st.	2	40,000	22,500	752 00
House 16000, lot 4225 ft. 6500.				
Gregerson Nannie S. 1651 Beacon st. . . .	. .	1,000	. . . .	12 00
Grenelle Robert R. 36 High st.	2	300	. . . .	5 60
Griffin Annie M. Thayer st.	. .	. . . . .	3,800	45 60
House 136 Boylston st. 1800, lot 3205 ft. 2000.				
Griffin John E. 9 Thayer st.	2	. . .	5,100	63 20
House 7–9 Thayer st. 800, do. 11 do. 800, lot 4900 ft. 3500.				
Griffin Margaret T. Heath st.	. .	. . . . .	3,400	40 80
House 700, lot 5485 ft. 1300.				
Lot 6 Nyhen pl. 3822 ft. 400.				
Lot 9 do. 5045 ft. 600.				
Lot 8 do. 3851 ft. 400.				
Griffith J. Evelith, 198 Aspinwall av.	2	600	. . . .	9 20
Griffith James R. 85 Dean rd.	2	1,500	. . . .	20 00
Griffith Meta B. 85 Dean rd.	. .	. . . . .	10,500	126 00
House 6500, lot 7532 ft. 4000.				
Grigg Justin E. 46 Harris st.	2	500	. . . .	8 00
Griggs Land Trust.	. .	. . . . .	252,400	3,028 80
Lot Washington st. and Griggs rd 15450 ft. 8000.				
Lot Fuller st. 5438 ft. 2800.				
Lot do. 7558 ft. 3800.				
Lot do. 9034 ft. 4500.				
Lot Winchester and Fuller sts. 14125 ft. 7500.				

Name, Location and Description.	Poll.	Personal.	Total Real.	Total Tax.
Griggs Land Trust — *continued.*				
House 384 Harvard st. 4500, stable 600, lot 19000 ft. 14000.				
Lot Centre st. 15700 ft. 8500.				
Lot Fuller st. 7250 ft. 5000.				
Lot 1, Winchester st. 6000 ft. 3000.				
Lot 2 do. 10800 ft. 5400.				
Lot 3 do. 10800 ft. 5400.				
Lot 4 do. 10800 ft. 5400.				
Lot do. 11900 ft. 6200.				
Lot Fuller st. 7500 ft. 3800.				
House 15 do. 8000, lot 7500 ft. 4500.				
Lot 2, Centre st. 14105 ft. 7100.				
Lot 3 do. 9610 ft. 4800.				
Lot No. Mason ter. 156800 ft. 26000.				
Lot do. 240950 ft. 50000.				
Lot Summit av. 4263 ft. 2100.				
Lot Winchester st. 33350 ft. 13000.				
House 48 Winchester st. 4000, stable 500, lot 21932 ft. 12000.				
Lot Griggs rd. 7672 ft. 3000.				
Lot do. 14120 ft. 5000.				
House 519 Washington st. 5000, stable 400, lot 24080 ft. 12000.				
House 15 Auburn pl. 4500, lot 4295 ft. 2100.				
Griggs Thomas B. 555 Washington st. . . .	$2	$40,000	$279,700	$3838 40
House 9000, stable 3000, lot 63199 ft. 25000.				
House 17 Atherton rd. 3500, stable 1000, lot 14060 ft. 5600.				
House 655–657 Washington st. 7000, lot 6000 ft. 3400.				
House 659–661 do. 5500, lot 7314 ft. 3700.				
Lot Washington st. 28400 ft. 15000.				
House Griggs rd. 5000, lot 6324 ft. 2500.				
Lot Washington st. 3436 ft. 2000.				
Lot do. 6368 ft. 3700.				
Cottage 1523 Beacon st. 800, lot 20100 ft. 23000.				
House 497 Washington st. 5000, lot 8187 ft. 5000.				
House 503 do. 4000, lot 12828 ft. 6400.				
Lot Griggs rd. 15979 ft. 3200.				
Block do. 30000, lot 52503 ft. 16000.				
House 81 do. 6500, do. 85 do. 6500, lot 24800 ft. 10000.				
House 107 do. 3200, lot 32100 ft. 12000.				
House 121 do. 3500, lot 7842 ft. 3500.				
House 609–611 Washington st. 5500, lot 8000 ft. 4500.				
House 328 do. 5000, lot 4148 ft. 4800.				
Lot Winchester st. 21161 ft. 14400.				
House 26 Toxteth st. 7000, lot 9556 ft. 5000.				
Griggs William J. 330 Harvard st.	2	2,000	226,300	2,741 60
House 4000, barn 3000, lot 20200 ft. 14000.				
Lot Harvard and Shailer sts. 17500 ft. 14000.				
Lot do. do. 11092 ft. 8500.				
House 33 Centre st. 5000, lot 12800 ft. 8500.				

Name, Location and Description.	Poll.	Personal.	Total Real.	Total Tax.
Griggs William J.—*continued.*				
House 37 Centre st. 11000, do. 43 do. 10500, lot 18200 ft. 9500.				
Lot do. 17140 ft. 8600.				
House 18 Shailer st. 9000, lot 6560 ft. 4000.				
House 35–37 Winchester st. 10000, do. 29–31 do. 10000, lot 25280 ft. 13500.				
Lot do. 12500 ft. 7000.				
Lot Centre st. 58950 ft. 30000.				
House 43 Winchester st. 2500, stable 800, lot 11706 ft. 6500.				
Lot Winchester st. 12000 ft. 6000.				
House 44 Williams st. 7500, lot 7500 ft. 4500.				
House 354–356 Harvard st. 11000, lot 9219 ft. 7400.				
Grimes Annie, 66 Chestnut st.	. .	. . . .	$5,600	$67 20
House 4300, lot 2625 ft. 1300.				
Grinnell Mrs. Lawrence I. 55 Monmouth st.	. .	$1,000	. . . .	12 00
Grogan Florence M. and Maude L.	. .	. . . .	12,100	145 20
House 58 University rd. 8500, lot 7254 ft. 3600.				
Grogan Richard H. 9 St. Mary's st.	$2	500	30,300	371 60
House 2000, lot 3600 ft. 4500.				
Stable Cameron st. 4000, lot 10140 ft. 3500.				
Apt. house 17 Cameron st. 5000, do. 19 do. 5000, lot 8886 ft. 3200.				
Lot Winthrop rd. 6227 ft. 3100.				
Gross Harry I. 1075 Beacon st.	2	1,000	. . . .	14 00
Gross Isaac, 1075 Beacon st.	2	1,000	. . . .	14 00
Gross Susan M. 5 Holden st.	. .	. . . .	8,500	102 00
House 2500, lot 7953 ft. 6000.				
Gross Willard Y. 5 Holden st.	2	. . . .	6,500	80 00
Block 39–45 School st. 4000, lot 4002 ft. 2500.				
Gross Zibora, heirs, 1075 Beacon st.	. .	. . . .	20,300	243 60
House 15000, lot 2551 ft. 5300.				
Grout F. H. 15 Davis av.	2	500	. . . .	8 00
Guardenier Mary H. 91 Centre st.	. .	500	. . .	6 00
Guild Charles E. jr. 41 Edgehill rd.	2	2,500	. . . .	32 00
Guild F. L. [N. R.]	. .	100	. . . .	1 20
Guild Louisa R. 29 Columbia st.	. .	. . . .	10,100	121 20
House 7000, lot 5869 ft. 3100.				
Guild Louisa R. executrix estate of William H. Guild	. .	81,600	. . . .	979 20
Guild Mary L. by trustee	. .	. . . .	12,000	144 00
House 41 Edgehill rd. 5000, lot 19858 ft. 7000.				
Guild Sarah E. M. Elm pl.	. .	. . . .	46,000	552 00
House 4000, stable 300, lot 32528 ft. 14000.				
Lot Elm pl. 2400 ft. 800.				
Lot off Elm pl. 7958 ft. 3000.				
Apt. house 36 High st. 9000, lot 2790 ft. 2100.				
Lot do. 589 ft. 300.				
Building Washington and Boylston sts. 6500, lot 2804 ft. 6000.				
Guiler Thomas C. 7 Kilsyth rd.	2	2,500	. . . .	32 00

Name, Location and Description.	Poll.	Personal.	Total Real.	Total Tax.
Guilfoyle Jeremiah, heirs	. .	. . . .	$16,200	$194 40
Block 102–106 Washington st. 10000, lot 1790 ft. 2700.				
House Villa lane 1100, lot 3497 ft. 2400.				
Guilfoyle Katherine, Washington st.	. .	. . . .	600	7 20
Lot 37 Clyde st. 6335 ft. 600.				
Gulesian Cora F. [Boston]	. .	. . . .	14,500	174 00
House 33 Marion st. 6500, stable 1000, lot 11616 ft. 7000.				
Gulesian M. S. [N. R.]	. .	$100	. . . .	1 20
Gulliver Emma B. Webster st.	. .	. . . .	11,700	140 40
House 25 Centre st. 5000, lot 9600 ft. 6700.				
Gunsenhiser Abraham, 83 Coolidge st.	$2	3,500	9,200	154 40
House 6500, lot 4759 ft. 2700.				
Gunter Mrs. Imogene M. 1491 Beacon st.	. .	2,000	. . . .	24 00
Gunter Mrs. Imogene M. executrix A. B. Gunter estate	. .	7,000	. . . .	84 00
Guscott William H. 41 Kenwood st.	2	300	. . . .	5 60
Guth Theodore K. 221 Harvard st.	2	. . 500	. . . .	8 00
Gutterson Mary L. 14 Corey rd.	. .	1,500	. . . .	18 00
Gutterson Mary L. trustee Wm. E. Gutterson estate, 14 Corey rd.	. .	3,300	. . . .	39 60
Habich Henry W. 1459 Beacon st.	2	5,000	. . . .	62 00
Habirshaw Josephine A. 1067 Beacon st.	. .	5,000	. . . .	60 00
Haddock Morton W. 1 Cypress apts.	2	500	. . . .	8 00
Hadlock Mrs. Harvey D. by trustee, 76 Winchester st.	. .	10,000	. . . .	120 00
Hagan Oliver, 152 Aspinwall av.	2	2,000	19,800	263 60
House 6000, stable 400, lot 7000 ft. 4200.				
House 160 do. 5000, lot 7000 ft. 4200.				
Hald Charles S. 78 Perry st.	2	1,000	. . . .	14 00
Hald Mary R. 78 Perry st.	. .	. . . .	7,500	90 00
House 4000, stable 500, lot 5600 ft. 3000.				
Hale Harris G. 1806 Beacon st.	2	1,000	. . . .	14 00
Hale Joseph L. 21 Coolidge st.	2	200	. . . .	4 40
Hale Josiah L. estate, 188 Chestnut Hill av.	. .	4,400	. . . .	52 80
Halfenstein Adam, devisees, 10 White pl.	. .	. . . .	14,600	175 20
House 2000, shop 100, lot 3441 ft. 3000.				
Block 163–167 Washington st. 6000, lot 2100 ft. 3500.				
Halfenstein Frank L. 158 Boylston st.	2	. . . .	3,100	39 20
House 1500, lot 3073 ft. 1600.				
Hall Alice M. 178 Tappan st.	. .	2,500	15,600	217 20
House 7500, stable 1800, lot 25000 ft. 6300.				
Hall Annette L. 125 Addington rd.	. .	. . . .	. . 9,500	114 00
House 6500, lot 5933 ft. 3000.				
Hall Anthony D. 1025 Beacon st.	2	4,000	. . . .	50 00
Hall Dexter A.	. .	. . . .	21,800	261 60
House 1684 Beacon st. 13000, stable 1000, lot 7114 ft. 7800.				
Hall Frederick E. 125 Addington rd.	2	5,500	. . . .	68 00
Hall George, 1025 Beacon st.	2	500	. . . .	8 00
Hall J. Ambrose, 178 Tappan st.	2	500	. . . .	8 00
Hall Joseph A. trustee, benefit of Harriet H. Lovis	. .	10,000	. . . .	120 00
Hall Joseph W. estate	. .	. . 6,100	. . . .	73 20
Hall Lucy E. 281 Harvard st.	. .	. . . .	30,000	360 00
House 10000, lot 15300 ft. 20000.				

Name, Location and Description.	Poll.	Personal.	Total Real.	Total Tax.
Hall Lucy E. ex'x estate of Francis Hall . .	. .	$8,000	. . . .	$96 00
Hall Lucy E. trustee, will of Francis Hall .	. .	12,800	. . .	153 60
Hall Mary E. 1025 Beacon st.	. .	. . . . .	$22,800	273 60
House 17500, lot 2530 ft. 5300.				
Hall Mary E. 135 High st.	. .	10,500	. . . .	126 00
Hall Minna B. 156 Ivy st.	. .	1,000	. . . .	12 00
Hall Morris A. 58 Corey rd.	$2	2,500	8,200	130 40
House 5000, lot 5334 ft. 3200.				
Hall Newbert J. 9 Centre st.	2	1,000	. . . .	14 00
Hall Prescott F. 135 High st.	2	1,500	. . . .	20 00
Hall Samuel, 135 High st.	2	500	. . . .	8 00
Hall Thomas B. devisees, 156 Ivy st.	. .	. . . . .	58,500	702 00
House 8500, lot 165500 ft. 50000.				
Hall William F. 26 Harvard av.	2	12,000	28,500	488 00
House 7000, stable 500, lot 65881 ft. 21000.				
Hallett Cora L. 26 Kent sq.	. .	5,000	. . . .	60 00
Hallett Laura, 310 Harvard st.	. .	. . . . .	12,000	144 00
House 5000, lot 8974 ft. 7000.				
Hallett Wellington L. 16 Winchester st. . .	2	500	. . . .	8 00
Halloran Edward, devisees, 40 Perry st. . .	. .	. . . . .	20,500	246 00
House 5000, lot 4254 ft. 2300.				
House 69–71 Pearl st. 700, lot 1692 ft. 1200.				
House 234 Cypress st. 3500, lot 2794 ft. 1400.				
House 236 do. 3500, lot 2700 ft. 1300.				
House 71a Pearl st. 600, lot 2535 ft. 1000.				
Halloran Henry G. 72 Stedman st.	2	1,000	. . . .	14 00
Halloran Nancy, 790 Boylston st.	. .	. . . . .	8,600	103 20
House 6500, lot 4173 ft. 2100.				
Halloran Stephen D. 792 Boylston st. . . .	2	. . . .	8,300	101 60
House 792 Boylston st. 6500, lot 3509 ft. 1800.				
Halloran William, heirs, Hammond st. . . .	. .	. . . . .	1,900	22 80
House 700, lot 18500 ft. 1200.				
Halsted Theron, 120 Stedman st.	2	1,500	. . . .	20 00
Hamilton Ellen, 25 White pl.	. .	. . . . .	1,900	22 80
House 800, lot 2227 ft. 1100.				
Hamilton Howard H. [Boston]	. .	. . . . .	6,300	75 60
Lot Harvard st. 8418 ft. 6300.				
Hamlin Charles S. *et al.* [Boston]	. .	. . . . .	5,700	68 40
Lot Winthrop rd. 10751 ft. 5700.				
Hamlin Edward *et al.* adm'r Louisa M. Richards estate	. .	600	. . . .	7 20
Hammer Charles D. 103 Sewall av.	2	5,000	20,500	308 00
House 9000, lot 14988 ft. 11500.				
Hammer Franklin J. 100 Centre st.	2	2,500	14,500	206 00
House 7500, lot 13020 ft. 7000.				
Hammond Ada [N. R.]	. .	. . . . .	4,000	48 00
Lot Babcock st. 6841 ft. 4000.				
Hammond Albert B. 42 Waverly st.	2	500	. . . .	8 00
Hammond Alice I. [Boston]	. .	. . .	22,300	267 60
House 1880 Beacon st. 18000, lot 4275 ft. 4300.				
Hammond Edward J. 1880 Beacon st. . . .	2	20,000	. . . .	242 00
Hammond Wilberforce B. 485 Washington st.	2	600	. . . .	9 20
Hand Brothers, 200 Washington st. . . .	. .	2,500	. . . .	30 00

Name, Location and Description.	Poll.	Personal.	Total Real.	Total Tax.
Hand James B. heirs, 29 Andem pl.	. .	. . . . .	$21,400	$256 80
House 2000, stable 500, lot 5536 ft. 5500.				
House 29–31 Kent st. 2800, lot 9100 ft. 6500.				
House 16–18 School st. 1800, lot 3900 ft. 2300.				
Hand Robert W. 29 Andem pl.	$2	. . . . .	13,200	160 40
House 81 Walnut st. 1900, do. 79 do. 5000, lot 2965 ft. 2100.				
House 38 Boylston st. 800, do. 32–34 do. 1200, lot 2550 ft. 2200.				
Hanks Charles S. Circuit rd.	2	$10,000	. . . .	122 00
Hanks Clarina B. Circuit rd.	. .	5,000	11,900	202 80
House 8000, lot 15489 ft. 3900.				
Hanley Frank F. Ackers av.	2	. . . . .	2,900	36 80
Lot B, 8440 ft. 1300.				
Greenhouse 400, lot 7020 ft. 1200.				
Hanley Louisa A. Ackers av.	. .	. . . . .	3,200	38 40
House 1000, greenhouse 400, lot 13895 ft. 1800.				
Hanley Margaret J. Ackers av.	. .	. . . . .	4,700	56 40
House 3000, lot 8500 ft. 1700.				
Hanley Thomas H. 22 Centre st.	2	1,500	. . . .	20 00
Hanlon James, heirs, 87 Brookline av. . . .	. .	. . . . .	5,000	60 00
House 100, lot 4886 ft. 4900.				
Hann Charles, 162 Mason ter.	2	500	. . . .	8 00
Hanscomb Ada E. 219 Harvard st.	. .	1,000	. . . .	12 00
Hanson Fernald L. 46 Babcock st.	2	500	. . . .	8 00
Harbeck Nathaniel R. [Newton]	. .	. . . . .	1,600	19 20
Lot Reservoir lane 2 a. 1600.				
Harding George F. 7 Regent cir.	2	3,500	13,800	209 60
House 12000, lot 2333 ft. 1800.				
Harding Josiah R. 23 Monmouth ct.	2	2,500	. . . .	32 00
Harding Wilton E. 514 Harvard st.	2	300	. . . .	5 60
Harkins Katherine E. trustee, 79 Coolidge st.	. .	. . . . .	8,700	104 40
House 6000, lot 4600 ft. 2700.				
Harlow C. H. 1223 Beacon st.	2	1,000	. . . .	14 00
Harmon David I. Newton st.	2	500	. . . .	8 00
Harper George M.	. .	900	. . . .	10 80
Harriman Alice M. 36 Atherton rd.	. .	. . . . .	8,600	103 20
House 6000, lot 6360 ft. 2600.				
Harriman Betsey F. 121 Centre st.	. .	. . . . .	25,000	300 00
House 10000, lot 26063 ft. 15000.				
Harriman Ezra C. 36 Atherton rd.	2	800	. . . .	11 60
Harrington Almira F. heirs, 21 Longwood av.	. .	. . . . .	18,500	222 00
House 5000, stable 500, lot 13120 ft. 13000.				
Harrington Annie B. 28 Mason ter.	. .	. . . . .	8,500	102 00
House 6000, lot 4875 ft. 2500.				
Harrington Dennis, 267 Boylston st.	2	. . . . .	12,500	152 00
Block 263–269 Boylston st. 4500, house 271 do. 3000, lot 10264 ft. 5000.				
Harrington Elizabeth M. 12 Druce st. . . .	. .	2,000	12,500	174 00
House 9000, lot 6259 ft. 3500.				
Harrington Herbert A. 12 Druce st.	2	9,000	. . . .	110 00
Harrington John A. 41 Summit av.	2	1,000	. . . .	14 00
Harrington Thomas C. heirs	. .	. . . . .	300	3 60
Lot Garardus av. 5000 ft. 300.				
Harris George B. 337 Clinton rd.	2	10,000	. . . .	122 00
Harris George B. and Arthur T. ex'rs will of George R. Harris, 87 Seaver st.	. .	55,000	. . . .	660 00

Name, Location and Description.	Poll.	Personal.	Total Real.	Total Tax.
Harris John C. 54 Auburn st.	$2	$500	. . . .	$8 00
Harris Margaret E. 87 Seaver st.	. .	. . . .	$66,500	798 00
House 33000, stable 5000, lot 74213 ft. 28500.				
Harris Mariana T. 337 Clinton rd.	. .	. . . .	10,700	128 40
House 7000, lot 7305 ft. 3700.				
Harris Nathaniel, heirs, 35 Vernon st.	. .	. . . .	11,100	133 20
House 2500, stable 100, lot 18000 ft. 8500.				
Harris Sarah A. 35 Vernon st.	. .	2,600	. . . .	31 20
Harris Thomas H. 1 Colbourne cres.	2	500	. . . .	8 00
Harrison James, Richmond Court	2	1,000	. . . .	14 00
Harrison William C. 30 Webster st.	2	500	. . . .	8 00
Hart Charles B. 3 Summit av.	2	1,500	. . . .	20 00
Hart Claude M. 5 Park st.	2	1,000	. . . .	14 00
Hart Nathan, 1406 Beacon st.	2	1,000	. . . .	14 00
Hart Thomas N. surviving trustee, will of Albert Plimpton, benefit of Walter H. Plimpton	.	14,000	. . . .	168 00
Hartigan Thomas, 64 Chestnut Hill av.	2	. . . .	8,600	105 20
House 500, do. 4500, lot 7200 ft. 3600.				
Hartley Harry, Rawson rd.	2	12,000	40,900	636 80
Lot Rawson rd. 11064 ft. 5000.				
Lot Addington rd. 29016 ft. 10000.				
Lot 14 do. 11398 ft. 4500.				
Lot 31 do. 10304 ft. 4500.				
Lot 29 do. 10784 ft. 4200.				
Lot 28 do. 10093 ft. 4100.				
Lot 27 do. 9030 ft. 3600.				
Hartley Henry A. 7 Beals st.	2	1,000	. . . .	14 00
Hartley Jane E. F. Rawson rd.	. .	. . . .	58,100	697 20
House 3500, stable 6000, lot 36445 ft. 17100.				
Hartley Thomas, 50 Sumner rd.	2	1,500	. . . .	20 00
Hartt Arthur W.	. .	. . . .	38,000	456 00
House Avon st. 15000, stable 2000, lot 253219 ft. 21000.				
Hartt Dudley H. and John P.	. .	. . .	8,000	96 00
Lot Goddard av. 95267 ft. 8000.				
Harvey Bernard, 220 Freeman st.	2	. . . .	22,400	270 80
House 2600, lot 6767 ft. 3300.				
House 216 Freeman st. 3500, do. 7 Ridgeway st. 1800, do. 9 do. 1800, lot 7052 ft. 3800.				
House 222 Freeman st. 2600, stable 200, lot 5603 ft. 2800.				
Harvey Elsie Y. 37 Philbrick rd.	. .	. . . .	16,500	198 00
House 6800, lot 10000 ft. 4500.				
Lot Philbrick rd. 13745 ft. 5200.				
Harvey Winthrop A. 37 Philbrick rd.	2	5,000	. . . .	62 00
Harvie Fred A. 93 Prospect st.	2	100	. . . .	3 20
Harwood George S. estate	. .	. . . .	1,000	12 00
Lot town line 8700 ft. 1000.				
Haseltine Edith A. 27 Chestnut st.	. .	. . . .	11,000	132 00
House 2000, lot 40000 ft. 9000.				
Haseltine James E. 27 Chestnut st.	2	1,500	. . . .	20 00
Haserick Arthur A. [N. R.]	. .	. . . .	16,000	192 00
House 320 Tappan st. 14000, lot 2310 ft. 2000.				
Haskell Blanche L. 19 Garrison rd.	. .	2,500	14,800	207 60
House 12500, lot 2420 ft. 2300.				

Name, Location and Description.	Poll.	Personal.	Total Real.	Total Tax.
Hastings Abby J. and George Goldsmith, administrators estate Clara Cowen	. .	$8,000	. . . .	$96 00
Hastings Abby J. and George Goldsmith, administrators estate Henry W. Goldsmith.	. .	21,000	. . . .	252 00
Hastings Albert W. [Boston]	. .	. . . .	$9,600	115 20
House 169 Naples rd. 6000, lot 6400 ft. 3600.				
Hastings Bridget E. heirs	. .	. . . .	60,000	720 00
House 1659–1661 Beacon st. 40000, lot 16738 ft. 20000.				
Hastings Kate, 1728 Beacon st.	. .	1,000	. . . .	12 00
Hastings Levy W. Clyde st.	$2	500	. . . .	8 00
Hastings Robert W. 45 Kilsyth rd.	2	500	11,500	146 00
House 7500, lot 6690 ft. 4000.				
Hastings Waldon B. 49 Coolidge st.	2	1,500	. . . .	20 00
Hasty Harry E. [Boston]	. .	. . . .	165,600	1,987 20
House Harvard st. 7500, lot 1440 ft. 1500.				
House 1595 Beacon st. 40000, lot 8628 ft. 11100.				
House 1083 do. 17000, lot 2760 ft. 5500.				
House cor. Greenough st. and Gorham av. 70000, lot 22156 ft. 13000.				
Hatch Charles J. 49 Westbourne ter.	2	1,000	. . . .	14 00
Hatch Cornelius P. 779 Washington st. . . .	2	5,000	. . . .	62 00
Hatch George M. 1459 Beacon st.	2	500	. . . .	8 00
Hatch Henry S. 20 Harvard st.	2	100	. . . .	3 20
Hatch Isaiah W. 22 Harvard pl.	2	200	. . . .	4 40
Hathaway Francis T. 15 Fuller st.	2	2,500	. . . .	32 00
Hathaway George H. 67 University rd. . . .	2	500	. . . .	8 00
Hathaway Georgiana W. 67 University rd. .	. .	. . . .	10,400	124 80
House 7000, lot 6836 ft. 3400.				
Hatheway Amos L. 259 St. Paul st.	2	4,000	. . . .	50 00
Hatheway Cora M. 259 St. Paul st.	. .	. . . .	15,300	183 60
House 7500, lot 8744 ft. 7800.				
Hatton Richard, Richmond Court	2	1,000	. . .	14 00
Haughton Malcolm G. Cottage st.	2	2,500	. . . .	32 00
Haughton M. Graeme jr. Cottage st.	2	1,000	. . . .	14 00
Hauthaway Edwin D. [N. R.]	. .	. . . .	23,000	276 00
House 1043 Beacon st. 17500, lot 2640 ft. 5500.				
Hauthaway Frank M. 1756 Beacon st. . . .	2	18,000	24,000	506 00
House 18000, lot 5462 ft. 6000.				
Haven Harry N. 67 Beals st.	2	500	. . . .	8 00
Hawes Cyrus A. 1053 Beacon st.	2	2,000	. . . .	26 00
Hawes Joseph P. 689 Washington st.	2	800	. . . .	11 60
Hawkins Walter A. 9 Clinton path	2	500	. . . .	8 00
Hay Clarence E. 68 Davis av.	2	1,000	. . . .	14 00
Hay Robert T. [Boston]	. .	. . . .	12,000	144 00
Lot Beacon st. and Corey rd. 10754 ft. 12000.				
Hayden Anna B. [Newport]	. .	. . . .	11,000	132 00
Lot Tappan st. 22000 ft. 11000.				
Hayes Bernice F. Bowker st.	. .	. . . .	7,700	92 40
House 34–36 Bowker st. 5500, lot 4480 ft. 2200.				
Hayes F. L. 260 Harvard st.	2	500	. . . .	8 00
Hayes Grace A. 81 Harvard st.	. .	200	. . . .	2 40
Hayes Harry E. adm'r Mary E. Milliken est.	. .	5,100	. . . .	61 20
Hayes Herbert W. 38 Babcock st.	2	500	. . . .	8 00

Name, Location and Description.	Poll.	Personal.	Total Real.	Total Tax.
Hayes Jeremiah F. 24 White pl	$2	$1,000	$11,800	$155 60
House 1000, stable 500, lot 3584 ft. 1800.				
House 20 White pl. 600, lot 3096 ft. 1600.				
House do. (unfinished) 500, lot 2155 ft. 1100.				
House 37 do. 3700, lot 2118 ft. 1000.				
Hayes Jessie B. [N. R.]	. .	. . . . .	141,500	1,698 00
House Dummer st. 8500, stable 1000, lot 86400 ft. 73000.				
Lot Pleasant st. 59266 ft. 59000.				
Hayes Joseph K. jr. 152 Harvard st.	2	500	. . . .	8 00
Hayes Julia, 168 Washington st.	. .	300	. . . .	3 60
Hayman Alfred J. 25 Dwight st.	2	2,500	71,000	884 00
House 7000, lot 10268 ft. 6000.				
House 260 Harvard st. 5000, store 6000, do. 10000, lot 14825 ft. 37000.				
Haynes Clark L. estate, 270 Boylston st.	. .	6,000	15,500	258 00
House 1500, lot 39762 ft. 14000.				
Haywood Alba C. Circuit rd.	. .	. . . . .	14,300	171 60
House 8000, lot 11511 ft. 3300.				
Lot Circuit rd. 10368 ft. 3000.				
Haywood George P. 2d, Circuit rd.	2	1,000	. . . .	14 00
Hazard Arthur, 173 Davis av.	2	500	. . . .	8 00
Hazen Franklin P. ex'r Florence E. Hazen estate, 1425 Beacon st.	. .	15,000	. . . .	180 00
Head Abbie M. 11 Naples rd.	. .	. . . . .	10,000	120 00
House 6000, lot 4947 ft. 4000.				
Head Elizabeth F. Fisher av.	. .	5,000	20,500	306 00
House 8500, lot 28061 ft. 12000.				
Head Harris R. 99 Harvard st.	2	1,500	. . . .	20 00
Head James M. 514 Harvard st.	2	5,000	. . . .	62 00
Head Lydia C. 58 Upland rd.	. .	5,000	9,700	176 40
House 6500, lot 6600 ft. 3200.				
Heald Fanny G. [Wilton]	. .	. . . . .	6,500	78 00
Lot Rockwood st. 42012 ft. 4000.				
Lot do. 25087 ft. 2500.				
Heald Joseph F. 43 Winchester st.	2	2,500	. . . .	32 00
Healy Ellen, Hammond st.	. .	. . . . .	3,200	38 40
House 1000, do. 1000, lot 19360 ft. 1200.				
Healy James, heirs, 59 Boylston st.	. .	1,200	3,600	57 60
House 700, stable 1000, lot 2821 ft. 1900.				
Healy John, 526 Heath st.	2	100	5,500	69 20
House 1400, stable 200, shop 400, lot 14000 ft. 3500.				
Healy Michael [N. R.]	. .	. . . . .	800	9 60
Lot 40, Clyde st. 4978 ft. 400.				
Lot 39 do. 5373 ft. 400.				
Heath Charles, estate, Heath st.	. .	. . . . .	20,400	244 80
Stable 400, lot 53300 ft. 12000, lot 26400 ft. 8000.				
Heath Charles H. and Edward Atkinson, trustees	. .	. . . . .	21,600	259 20
Lot Heath av. 72148 ft. 21600.				
Heath Dorothea B.	. .	. . . . .	35,600	427 20
House Heath av. 6500, barn 600, lot 76996 ft. 19000, lot do. 31689 ft. 9500.				
Heath Eadith de C. [N. R.]	. .	. . . . .	6,000	72 00
Lot Heath st. 18854 ft. 6000.				
Heath Horatio, 364 Harvard st.	2	3,000	. . . . .	38 00

Name, Location and Description.	Poll.	Personal.	Total Real.	Total Tax.
Heath Mary H. 72 Park st.	. .	$3,000	$12,500	$186 00
House 376 Washington st. 4000, lot 8919 ft. 8500.				
Heath Reginald C. Heath st.	$2	20,000	42,000	746 00
House 3500, lot .75 a. 11000.				
Store 81 Washington st. 7000, lot 6611 ft. 8500.				
Lot Heath av. 40785 ft. 12000.				
Heath Wilson G. H. [N. R.]	. .	. . . . .	21,000	252 00
Lot Lee st. 8672 ft. 4000.				
Lot do. 68983 ft. 17000.				
Heathfield Herbert D. 127 Naples rd.	2	500	. . . .	8 00
Heathfield Mary Y. S. 127 Naples rd.	. .	5,000	. . . .	60 00
Heathfield Mary Y. S. executrix estate of Mary C. Shapleigh	. .	10,000	. . . .	120 00
Heaton James A. 25 Monmouth ct.	2	1,500	. . . .	20 00
Hecht Joseph, estate, 22 Beals st.	. .	3,000	. . . .	36 00
Hecht Lewis, 22 Beals st.	2	4,500	. . . .	56 00
Hecht Moses H. 29 Harvard av.	2	1,000	. . . .	14 00
Hedge Charlotte A. 440 Boylston st.	. .	1,000	. . . .	12 00
Hedge Frederick H. 440 Boylston st.	2	7,200	. . . .	88 40
Hedge Henry R. Rockwood st.	2	1,000	. . . .	14 00
Heilborn Jacob, 503 Washington st.	2	800	. . . .	11 60
Heintzemann Kate, 50 Harris st.	. .	. . . . .	13,500	162 00
House 21 Centre st. 6000, lot 10523 ft. 7500.				
Helfer William T. 1463 Beacon st.	2	100	. . . .	3 20
Heliotes Brothers, 240 Washington st.	.	2,200	. . . .	26 40
Hemenway Harriet L.	. .	. . . . .	57,000	684 00
Lot Carlton and Euston sts. 17648 ft. 17000.				
Lot Monmouth ct. 65672 ft. 40000.				
Hemmings Dora [Boston]	. .	. . . . .	8,400	100 80
House 155 Aspinwall av. 5500, lot 5107 ft. 2900.				
Hendee George E. Richmond Court	2	500	. . . .	8 00
Henderson Edward, 80 Toxteth st.	2	3,400	. . . .	42 80
Henderson Joseph B. 19 Waverly st.	2	2,500	. . . .	32 00
Hennessy Annie M. 11 East Milton rd.	. .	. . . . .	8,300	99 60
House 6500, lot 3503 ft. 1800.				
Hennessy Brothers, 39 Kendall st.	. .	200	. . . .	2 40
Hennessy Michael and Thomas	. .	. . . . .	4,000	48 00
Stable High st. 2000, lot 4000 ft. 2000.				
Hennessy Theresa, 39 Kendall st.	. .	. . . . .	500	6 00
Lot 51 Whitney st. 4997 ft. 500.				
Henry Emma A. 62 Clark rd.	. .	. . . . .	15,000	180 00
House 8500, stable 1500, lot 12500 ft. 5000.				
Henry Florence G. 205 Babcock st.	. .	. . . . .	16,700	200 40
House 10000, stable 2500, lot 8110 ft. 4200.				
Henry George E. 62 Clark rd.	2	100	. . . .	3 20
Henry William L. 205 Babcock st.	2	3,000	. . . .	38 00
Henry William P. 16 Winslow rd.	2	1,000	11,000	146 00
House 6500, lot 6613 ft. 4500.				
Hentz Albert E. jr. 1808 Beacon st.	2	500	. . .	8 00
Herman Mary E. 62 Clinton rd.	. .	3,000	. . . .	36 00
Herrick Robert F. [N. R.]	. .	. . . . .	40,000	480 00
Block Washington and Beacon sts. 15000, lot 11863 ft. 25000.				

Name, Location and Description.	Poll.	Personal.	Total Real.	Total Tax.
Herrick Robert F. *et al.* trus. will of Abner J. Tower	. .	. . . . .	$48,000	$576 00
House 218 Kent st. 23000, stable 4000, lot 26660 ft. 21000.				
Herrick Robert F. *et al.* trus. under will of Abner J. Tower, benefit of Alice M. and Gertrude C. Tower	. .	$125,000	. . . .	1,500 00
Herrick Robert F. *et al.* trus. under will of Abner J. Tower, benefit of Caroline A. Tower	. .	125,000	. . . .	1,500 00
Hersee Fred C. [Boston]	. .	. . . . .	95,000	1,140 00
Apartment 30–36 Station st. 35000, lot 8361 ft. 8500.				
Apartment 23–29 Kent st. 35000, lot 6819 ft. 5200.				
House 662 Washington st. 7500, lot 6283 ft. 3800.				
Hersey George L. 33 Abbottsford rd.	$2	500	. . . .	8 00
Hersey Mrs. Nellie C. 62 Greenough st.	. .	1,000	. . . .	12 00
Hervey Elizabeth K. 1878 Beacon st.	. .	. . . . .	18,400	220 80
House 16000, lot 2430 ft. 2400.				
Hervey Elizabeth K. executrix will of Abraham F. Hervey	. .	53,000	. . . .	636 00
Hess H. P. 1223 Beacon st.	2	2,500	. . . .	32 00
Hesseltine Alice B. 22 Thayer st.	. .	. . . . .	7,600	91 20
House 5000, lot 4799 ft. 2600.				
Hesseltine Norman F. 22 Thayer st.	2	500	. . . .	8 00
Hewes Isabella P. [Reading]	. .	. . . . .	8,800	105 60
House 154 Salisbury rd. 7000, lot 2163 ft. 1800.				
Hewins Eben N. 57 Cypress st.	2	500	. . . .	8 00
Heyerberger Mrs. 1223 Beacon st.	. .	2,500	. . . .	30 00
Heywood Josephine M. 48 Manchester rd.	. .	8,000	. . . .	96 00
Heywood Josephine M. guardian of Rose D. Heywood	. .	10,500	. . . .	126 00
Hickey Bridget, Boylston st.	. .	. . . . .	2,100	25 20
House 500, lot 4255 ft. 1600.				
Hickey Cornelius, 193 Cypress st.	2	200	6,000	76 40
House 4500, lot 2717 ft. 1500.				
Hickey David C. 10 Davis av.	2	2,500	. . . .	32 00
Hickey Edward J. trustee	. .	. . . . .	36,600	439 20
Apartment house 48 Kent st. 30000, lot 8026 ft. 6600.				
Hickey John, 139 Mason ter.	2	500	. . . .	8 00
Hickey John H. 1160 Boylston st.	2	. . . .	2,800	35 60
House 2000, lot 2083 ft. 800.				
Hickey Martin, 24 Pearl st.	2	. . . .	1,500	20 00
House 600, lot 1039 ft. 900.				
Hickey Michael, heirs	. .	. . . . .	2,500	30 00
House 11 Washington st. 700, lot 1300 ft. 1800.				
Hickey Patrick, heirs, 57 Pearl st.	. .	. . . . .	1,900	22 80
House 500, lot 1953 ft. 1400.				
Hicks Ellen T. White pl.	. .	. . . . .	10,200	122 40
House Kent and Brook sts. 7000, lot 6304 ft. 3200.				
Hicks Rosa, 51 White pl.	. .	. . . . .	2,500	30 00
House 1200, stable 200, lot 2372 ft. 1100.				
Hicks Thomas J. 51 White pl.	2	600	. . . .	9 20

Name, Location and Description.	Poll.	Personal.	Total Real.	Total Tax.
Higgins Addie A. 232 Aspinwall av.	. .	. . . . .	$11,200	$134 40
House 7000, lot 7028 ft. 4200.				
Higgins Albert H. 232 Aspinwall av.	$2	$10,000	. . . .	122 00
Higgins D. Frank, 116 Thorndike st.	2	500	. . . .	8 00
Higgins Mary, Villa lane	. .	. . . . .	4,300	51 60
House 900, do. 2000, lot 2793 ft. 1400.				
Higgins Patrick, 39 Pearl st.	2	200	. . . .	4 40
Higgins Patrick and Mary Doyle, 39 Pearl st.	. .	. . . . .	2,500	30 00
House 1000, lot 1390 ft. 900.				
Stable 100, lot 1350 ft. 500.				
Higgins Wilbur W. [N. R.]	. .	. . . . .	7,000	84 00
Lot Babcock st. 33747 ft. 7000.				
Higginson Eliza C. 126 High st.	. .	4,000	. . . .	48 00
Higginson Frederick, 73 Seaver st.	2	7,000	. . . .	86 00
Higginson Mary B. 73 Seaver st.	. .	15,000	19,000	408 00
House 10000, lot 21244 ft. 9000.				
High Fred S. 11 Park st.	2	2,000	. . . .	26 00
Highlands Andrew A. 1501 Beacon st. . . .	2	1,500	. . . .	20 00
Highlands John A. 1647 Beacon st.	2	500	. . . .	8 00
Hight Clarence A. 122 Carlton st.	2	15,000	32,000	566 00
House 20000, lot 11133 ft. 12000.				
Hill Charles S. 1089 Beacon st.	2	3,500	. . . .	44 00
Hill Edward H. 102 Cypress st.	2	1,000	. . . .	14 00
Hill Elizabeth B. 102 Cypress st.	. .	. . . . .	12,300	147 60
House 6000, lot 7433 ft. 4200.				
Stable 14 Boylston pl. 1000, lot 2550 ft. 1100.				
Hill Francis A. C. 23 Manchester rd.	2	1,500	. . .	20 00
Hill Gertrude A. M. 29 Manchester rd. . . .	. .	. . . . .	10,700	128 40
House 8000, lot 6040 ft. 2700.				
Hill Henry H. 18 Osborne rd.	2	500	9,100	117 20
House 6500, lot 5182 ft. 2600.				
Hill James B. 356 Washington st.	2	500	. . . .	8 00
Hill Maria O. 1089 Beacon st.	. .	. . . . .	22,500	270 00
House 17000, lot 2760 ft. 5500.				
Hill Marion, 81 Marion st.	. .	2,100	. . . .	25 20
Hill Myron F. 29 Manchester rd.	2	1,000	. . . .	14 00
Hill Spencer R. 21 Centre st.	2	2,000	. . . .	26 00
Hill Walter	. .	. . . . .	13,500	162 00
House 386 Washington st. 4500, lot 9106 ft. 9000.				
Hill William H. 81 Marion st.	2	110,000	59,100	2,031 20
House 9000, stable 4000, lot 47353 ft. 39000.				
House Middlesex rd. 5500, lot 6293 ft. 1600.				
Hill William H. *et al.* trustees will of William H. Hill, benefit of William H. Hill . . .	. .	186,300	. . . .	2,235 60
Hill William H. g'd'n for Kenneth A. Hill, 81 Marion st.	. .	2,100	. . .	25 20
Hill William H. g'd'n for William H. Hill 3d, 81 Marion st.	. .	2,100	. . . .	25 20
Hilliard Julia E. and Sarah M.	. .	. . . . .	13,700	164 40
House 1408 Beacon st. 10000, lot 2192 ft. 3700.				
Hills Lydia F. [Boston]	. .	. . . . .	5,800	69 60
House 20 Perry st. 5000, lot 1300 ft. 800.				
Hills William B. 233 Harvard st.	2	1,600	. . . .	21 20
Hilton Mrs. James H. 9 Vernon st.	. .	1,000	. . . .	12 00
Hinckley Frederic, 53 Windsor rd.	2	12,700	. . . .	154 40
Hinckley Mary A. 53 Windsor rd.	. .	. . . . .	13,000	156 00
House 8000, lot 10461 ft. 5000.				

Name, Location and Description.	Poll.	Personal.	Total Real.	Total Tax.
Hinckley Sylvester B. [Newton]	. .	. . . . .	$21,800	$261 60
House 1680 Beacon st. 17000, lot 4360 ft. 4800.				
Hind Grace, 100 Francis st.	. .	. . . . .	14,500	174 00
House 9000, lot 9775 ft. 5500.				
Hind Thomas J. 100 Francis st.	$2	$6,000	. . . . .	74 00
Hinkley Mattie A. [Lewiston]	. .	. . . . .	1,800	21 60
Lot 29 Wolcott rd. 17900 ft. 1800.				
Hirshberg Eva, 1553 Beacon st.	. .	1,000	. . . .	12 00
Hirshberg Simon, 1553 Beacon st.	2	500	29,500	362 00
Apt. house 18000, lot 8558 ft. 11500.				
Hirt Alice M. South st	. .	. . . . .	10,000	120 00
Lot off Allandale st. 17.52 a. 10000.				
Hirt Jules H. 11 Verndale st.	2	1,000	. . . .	14 00
Hitchcock Arthur B. 41 Williams st.	2	1,000	8,500	116 00
House 4500, lot 6871 ft. 4000.				
Hitchings Fred P. 7 Vernon st.	2	1,500	. . . .	20 00
Hitchings George O. Richmond Court . . .	2	1,000	. . . .	14 00
Hoar D. Blakely, 100 Highst.	2	10,000	46,600	681 20
House 6500, lot 14226 ft. 7100.				
House 1372 Beacon st. 4000, stable 500, lot 18173 ft. 28500.				
Hoar D. Blakely, administrator estate of J. Emory Hoar	. .	4,000	. . . . .	48 00
Hobart J. W. Co.	. .	. . . . .	9,200	110 40
House 19 Stetson st. 6000, lot 8192 ft. 3200.				
Hobbs Franklin W. 78 Upland rd.	2	6,000	. . . .	74 00
Hobbs Jane W. 78 Upland rd.	. .	. . . . .	50,000	600 00
House 36 Maple st. 10000, lot 9624 ft. 5000.				
House 78 Upland rd. 18000, stable 1000, lot 41800 ft. 16000.				
Hobbs Mary E. estate, 78 Upland rd.	. .	1,000	. . . .	12 00
Hodder James R. 15 Colbourne cres.	2	500	21,900	270 80
House 8500, lot 4956 ft. 2500.				
House 11 do. 8500, lot 4811 ft. 2400.				
Hodgdon A. W. 385 Harvard st.	2	500	. . . .	8 00
Hodgdon George P. 50 Stearns rd.	2	3,500	. . . .	44 00
Hodgdon Louisa T. 44 Dwight st.	. .	. . . . .	11,100	132 00
House 7500, lot 5810 ft. 3500.				
Hodges Charles E. 213 Gardner rd.	2	3,500	. . . .	44 00
Hodges Charles E. trustee for Francis A. Hodges	. .	. . 3,000	. . . .	36 00
Hodges Mary E. 213 Gardner rd.	. .	. . . . .	14,000	168 00
House 6000, lot 17152 ft. 8000.				
Hodsdon Ida M. (tax-title) [N.R.]	. .	. . . . .	400	4 80
Lot Atherton rd. 915 ft. 400.				
Hoeffner Mary T. 80 Centre st.	. .	500	23,000	282 00
House 11000, stable 2000, lot 16500 ft. 10000.				
Hoffman Michael H. estate, 16 Gorham av. . . .	. .	1,000	. . . .	12 00
Hogan Patrick, 34 Pearl st.	2	. . . . .	1,700	22 40
House 500, lot 1531 ft. 1200.				
Hogan Patrick, heirs, 45 White pl.	. .	. . . . .	2,000	24 00
House 800, lot 2460 ft. 1200.				
Hogg George, 216 Chestnut Hill av.	2	800	. . . . .	11 60
Hogg Robert jr. 17 Park vale	2	500	. . . .	8 00
Holbrook A. T. Sewall av.	2	1,000	. . . .	14 00
Holbrook Alice P. 39 Addington rd.	. .	. . . . .	11,000	132 00
House 8000, lot 5986 ft. 3000.				

Name, Location and Description.	Poll.	Personal.	Total Real.	Total Tax.
Holbrook Alice P. executrix will of Z. S. Holbrook	. .	$5,000	. . . .	$60 00
Holbrook H. M. [Boston]	. .	200	. . . .	2 40
Holbrook Henry M. Hotel Beaconsfield	$2	2,500	. . . .	32 00
Holden Arabella G. heirs, 213 Aspinwall av. House 5000, lot 4973 ft. 3000.	. .	. . . .	$8,000	96 00
Holden Fred G. 213 Aspinwall av. Lot Harrison st. 5600 ft. 1800.	2	1,000	1,800	35 60
Holland Daniel E. 46 Thorndike st. House 5500, lot 5339 ft. 2900.	2	1,000	8,400	114 80
Holland John F. 103 Fuller st. House 7500, lot 6184 ft. 2400.	2	2,500	9,900	150 80
Holland William T. 173 Babcock st. House 7500, lot 5500 ft. 3500.	2	1,000	11,000	146 00
Hollander Adine E. 76 Monmouth st. House 8000, lot 3220 ft. 4000.	. .	. . .	12,000	144 00
Hollander Alva L. 76 Monmouth st.	2	2,500	. . . .	32 00
Hollander Sumner R. 82 Harvard av.	2	500	. . . .	8 00
Hollander T. Clarence [N. R.] Stable St. Mary's ct. 2500, lot 1632 ft. 1300.	. .	. . . . .	3,800	45 60
Holleran John and Mary, 30 Pearl st. House 600, lot 2028 ft. 1700.	. .	. . . . .	2,300	27 60
Holley Margaret M. [N. R.] House 12 Gorham av. 6000, lot 6123 ft. 3500.	. .	. . . . .	9,500	114 00
Hollis Arthur W. 56 Greenough st.	2	500	. . . .	8 00
Hollis Edward, 56 Greenough st.	2	500	. . . .	8 00
Hollis G. W. trustee for Ethel W. Taylor	. .	1,000	. . . .	12 00
Hollis Leonora H. executrix will of Francis Hollis.	. .	9,700	. . . .	116 40
Holloway Ward B. 1754 Beacon st.	2	6,000	. . . .	74 00
Holly Graham, 104 University rd.	2	500	. . . .	8 00
Holman C. E 1353 Beacon st.	. .	200	. . . .	2 40
Holmes Edwin B. 33 Winthrop rd. House 11000, stable 2500, lot 34266 ft. 13600.	2	7,500	27,100	417 20
Holt Arthur F. [N. R.] Lot Newton st. 2000 ft. 100.	. .	. . . . .	100	1 20
Holt E. 1455 Beacon st.	2	1,500	. . . .	20 00
Holt Homer C. trustee House 91 Centre st. 7000, lot 6086 ft. 3600.	. .	. . . . .	10,600	127 20
Holton Amy W. adm'r F. H. Holton estate, 135 Addington rd.	. .	2,500	. . . .	30 00
Holtzer Barbara A. 66 Perry st. House 4500, lot 11437 ft. 6500.	. .	. . . . .	11,000	132 00
Holtzer Charles W. 66 Perry st. Factory 14 Station st. 10000, do. 10000. Building 6000, do. Andem pl. 2500. Factory Andem pl. 10000, lot 17731 ft. 18000. House St. Paul st. 1500, stable 2500, lot 7611 ft. 3500. Stable 29 St. Paul st. 1500, lot 21119 ft. 12500.	2	6,000	78,000	1,010 00
Holtzer-Cabot Electric Co. 14 Station st. House 100 Pearl st. 1200, stable 2500, lot 10351 ft. 8000.	. .	40,000	11,700	620 40

Name, Location and Description.	Poll.	Personal.	Total Real.	Total Tax.
Holyhood Cemetery Ass'n, Heath st.	. .	$300	$15,900	$194 40
Office 1500, stable 300, lot 23000 ft. 2300.				
Lot Boylston st. 32262 ft. 4000.				
Lot Heath st. 50160 ft. 5000.				
Lot do. 54727 ft. 2800.				
Homer Constance, 14 Irving st.	. .	. . . .	11,500	138 00
House 7500, lot 7670 ft. 4000.				
Homer Joseph W. 18 Elm st.	$2	1,000	. . . . .	14 00
Homer Joseph W. trustee for Sydney Homer estate	. .	21,200	. . . .	254 40
Hood Frederick C. Warren st.	2	7,500	20,500	338 00
Lot Warren st. 25380 ft. 10500.				
Lot off Newton st. 19.94 a. 10000.				
Hood Myra T. Warren st.	. .	. . . . .	22,500	270 00
House 12000, lot 26148 ft. 10500.				
Hook Adeline L. heirs, Newton st.	. .	. . . . .	48,700	584 40
House 5000, stable 600, house 1500, barn 400, do. 1200, lot 18 acres 40000.				
Hook Maria C. ex'x Adeline L. Hook estate.	. .	1,800	. . . .	21 60
Hooley William S. [Newton]	. .	. . . . .	800	9 60
Lot Heath st. 3788 ft. 800.				
Hooper Arthur W. 20 Chestnut st.	2	1,000	. . . .	14 00
Hooper Charles H. heirs, 329 Tappan st. . .	. .	. . . . .	12,500	150 00
House 5000, lot 12490 ft. 7500.				
Hooper Louisa M. 329 Tappan st.	. .	1,500	. . . .	18 00
Hopkins Alice K. 69 Coolidge st.	. .	12,500	9,000	258 00
House 6000, lot 4631 ft. 3000.				
Hopkins Charles A. 80 Winthrop rd.	2	20,000	66,500	1,040 00
House 23000, stable 3500, lot 48634 ft. 19200.				
Lot Rawson rd. 27075 ft. 10800.				
Lot Colbourne cres. 25000 ft. 10000.				
Hopkins Roland G. Norfolk rd.	2	3,500	3,200	84 40
Lot Crafts rd. 26000 ft. 3200.				
Hopkins Samuel B. [Boston]	. .	. . . . .	12,600	151 20
House 22 Centre st. 3500, stable 500, lot 10487 ft. 8600.				
Hopkins Stephen A. 10 Beals st.	2	1,500	. . . .	20 00
Horgan John J. 300 Boylston st.	2	100	600	10 40
Lot 41, Whitney st. 5000 ft. 300.				
Lot 42 do. 5000 ft. 300.				
Horgan Mary T. [Revere]	. .	. . . . .	300	3 60
Lot 47, Lee st. 5000 ft. 300.				
Houghton Edna R. 12 Thorndike st.	. .	. . . . .	8,200	98 40
House 5500, lot 5175 ft. 2700.				
Houghton Edward H. 11 Waldo st.	2	10,000	. . . .	122 00
Houghton Harriet N. 235 Kent st.	. .	75,000	59,000	1,608 00
House 35000, stable 7500, lot 31591 ft. 16500.				
Houghton Julius H. 15 Shailer st.	2	300	. . . .	5 60
Houghton Mary H. 11 Manchester rd. . . .	. .	. . . . .	9,300	111 60
House 7000, lot 4440 ft. 2300.				
Houghton Neidhard, 11 Manchester rd. . .	2	2,000	. . . .	26 00
Houghton Pliny D. 15 Shailer st.	2	300	. . . .	5 60
Houghton Rosetta M. heirs, 15 Shailer st. .	. .	. . . . .	9,300	111 60
House 6000, lot 4678 ft. 3300.				
Houghton Silas A. 14 Pleasant st.	2	1,500	. . . .	20 00
Howard Alonzo P. estate, 175 Mountfort st.	. .	5,000	. . . .	60 00
Howard Harry M. 1047 Beacon st.	2	6,000	. . . .	74 00

Name, Location and Description.	Poll.	Personal.	Total Real.	Total Tax.
Howard Henry, 1223 Beacon st.	$2	$2,500	$16,000	$224 00
Lot Powell st. 24800 ft. 16000.				
Howard Jefferson T. 52 Kent st.	2	500	. . . .	8 00
Howard John J. Hammond st.	2	. . . .	1,500	20 00
House 400, lot 18500 ft. 1100.				
Howard Kate J. B. 1047 Beacon st, ...	. . .	2,500	23,300	306 00
House 17500, lot 2640 ft. 5500.				
Howard Mary E. 204 Aspinwall av.	. .	400	13,400	165 60
House 7500, stable 600, lot 9651 ft. 5300.				
Howard William M. 105 Babcock st.	2	2,500	11,000	164 00
House 7500, lot 6350 ft. 3500.				
Howe Chester A. 96 Circuit rd.	2	1,500	7,600	111 20
House 5500, lot 8430 ft. 2100.				
Howe Henry S. 165 Ivy st.	2	25,000	. . . .	302 00
Howe James S. 26 Chestnut st.	2	1,500	. . . .	20 00
Howe Katharine D. 165 Ivy st.	. .	. . . .	148,800	1,785 60
House 60000, lot 39866 ft. 39000.				
House 23 Prescott st. 9000, lot 23327 ft. 23000.				
Stable Essex st. 800, lot 23327 ft. 17000.				
Howe Reginald H. 23 Monmouth st.	2	600	. . . .	9 20
Howe Thomas, estate, 53 Linden st.	. .	75,000	57,000	1,584 00
House 6000, stable 1000, lot 53300 ft. 24000.				
Cottage Bowker and Kent sts. 400, lot 35525 ft. 17000.				
Lot Kent and Brooks sts. 21600 ft. 8600.				
Howe William F. 1469 Beacon st.	2	1,500	. . . .	20 00
House 12000, lot 6544 ft. 6000.				
Howes Ernest G. 17 Browne st.	2	6,000	18,000	290 00
House 12000, lot 6544 ft. 6000.				
Howes Grace, Woodland rd.	. .	. . . .	23,800	285 60
House 10000, stable 1800, lot 284300 ft. 12000.				
Howes Jenny R. [Newton]	. .	. . . .	31,500	378 00
Block 1345–1349 Beacon st. 24000, lot 3336 ft. 7500.				
Howes Lewis W. 104 University rd.	2	1,500	. . . .	20 00
Howes Osborne, Woodland rd.	2	12,000	10,000	266 00
Lot Woodland rd. 448886 ft. 10000.				
Howes Ralph H. 9 Summit av.	2	2,500	. . . .	32 00
Howland Daniel W. 207 Fisher av.	2	1,000	. . . .	14 00
Howland Edwin, 247 Kent st.	2	2,500	. . . .	32 00
Howland Maud G. 207 Fisher av.	. .	4,000	19,800	285 60
House 12000, lot 15664 ft. 7800.				
Hoyt Charles C. 186 Tappan st.	2	5,000	13,800	227 60
House 12000, lot 15664 ft. 7800.				
House 7500, lot 25000 ft. 6300.				
Hoyt Milton H. 6 Webster park	2	1,000	. . . .	14 00
Hubbard Francis S. 77 Colchester st.	2	4,000	. . . .	50 00
Hubbard Frederick A. 182 Babcock st. . . .	2	500	. . . .	8 00
Hubbard Gladys C. 182 Babcock st.	. .	. . . .	9,100	109 20
House 5500, lot 6000 ft. 3600.				
Hudnut Emily L. 20 Abbottsford rd.	. .	. . . .	12,000	144 00
House 8000, lot 8280 ft. 4000.				
Hudnut Frank P. 1372 Beacon st.	2	2,500	. . . .	32 00
Hudnut Maud L.	. .	. . . .	7,900	94 80
House Dunster rd. 6000, lot 6490 ft. 1900.				
Hughes Ellen, 225 Cypress st.	. .	100	13,200	159 60
House 3600, do. 4500, stable 200, lot 9795 ft. 4900.				

Name, Location and Description.	Poll.	Personal.	Total Real.	Total Tax.
Hughes James, 225 Cypress st.	$2	$200	. . . .	$4 40
Hughes James J. 1693 Beacon st.	2	5,000	. . . .	62 00
Hurlburd Charles F. 33 Kent sq.	2	500	. . . .	8 00
Humphrey William F. 165 Aspinwall av.	2	6,000	$15,400	258 80
House 5000, stable 500, lot 15810 ft. 9500.				
Lot 91 Forest st. 4187 ft. 200.				
Lot 92 do. 4062 ft. 200.				
Hunneman Alice A. 94 Colchester st.	. .	5,000	. . . .	60 00
Hunneman Carleton, 32 Allerton st	2	1,000	. . . .	14 00
Hunneman Helen H. 94 Colchester st.	. .	5,000	. . . .	60 00
Hunneman Helen L. 94 Colchester st.	. .	. . . .	17,300	207 60
House 10000, lot 8937 ft. 7300.				
Hunneman William C. 94 Colchester st.	2	500	. . . .	8 00
Hunnewell Emeline A. heirs, 78 Brington rd.	.	. . . .	6,200	74 40
House 3500, lot 5000 ft. 2700.				
Hunt Daniel, 26 Aspinwall av.	2	400	3,700	51 20
House 1500, lot 3759 ft. 2200.				
Hunt Frances E. Warren st.	. .	90,000	93,000	2,196 00
House 20000, stable 3000, house 5000, lot 176043 ft. 65000.				
Hunt Jay, 43 Thorndike st.	2	800	. . . .	11 60
Hunt Sylvia W. 23 Manchester rd.	. .	. . . .	12,000	144 00
House 8000, lot 9540 ft. 4000.				
Hunt Teresa, 14 Auburn pl.	. .	. . . .	6,600	79 20
House 4500, lot 4402 ft. 2100.				
Hunt Thomas F. 14 Auburn pl.	2	500	. . . .	8 00
Hunt William D. Warren st.	2	5,000	. . . .	62 00
Hunter John B. [Boston]	. .	. . . .	8,900	106 80
House 60 Naples rd. 6500, lot 6080 ft. 2400.				
Hunter Margaret, Elm st.	. .	. . . .	7,900	94 80
House 6000, lot 3569 ft. 1900.				
Huppertz Edward A. 81 Perry st.	2	7,500	. . . .	92 00
Hurd Bradleigh F. 139 Mason ter.	2	500	. . . .	8 00
Hurd George P. 115 School st.	2	1,000	. . . .	14 00
Hurd Mrs. W. 40 Harrison st.	. .	1,000	. . . .	12 00
Hurley Margaret, 68a Pearl st.	. .	. . . .	1,600	19 20
House 400, lot 3880 ft. 1200.				
Hussey George F. 48 Harrison st.	2	500	. . . .	8 00
Hussey John E. A. 85 Perry st.	2	3,500	. . . .	44 00
Husted Richard W. 465 Washington st.	2	4,800	. . . .	59 60
Hutchins Edward W. & George H. Richards [N. R.]	. .	. . . .	27,500	330 00
House 133 Winchester st. 9000, stable 2000, lot 10664 ft. 5400.				
House 125 do. 7500, lot 7205 ft. 3600.				
Hutchins James W. 36 Upland rd.	2	2,000	. . . .	26 00
Hutchins John F. 52 Brook st.	2	. . . .	4,800	59 60
House 3500, lot 2600 ft. 1300.				
Hutchins Nellie A.	. .	. . . .	14,800	177 60
House 19 Powell st. 8000, lot 7592 ft. 6800.				
Hutchinson George H. 108 Fuller st.	2	500	. . . .	8 00
Hutchinson Harry, 7 Vernon st.	2	1,000	. . . .	14 00
Hutchinson Lucy A. 108 Fuller st.	. .	. . . .	8,400	100 80
House 6500, lot 6180 ft. 1900.				
Hutchinson Mary A. 1383 Beacon st.	. .	10,000	. . . .	120 00
Hutchinson Mary E. 1383 Beacon st.	.	3,500	28,500	384 00
House 8000, lot 15436 ft. 20500.				
Hyde Charles H. 483 Washington st.	2	500	. . . .	8 00
Hyde Mary E. Newton st.	. .	5,000	. . . .	60 00

Name, Location and Description.	Poll.	Personal.	Total Real.	Total Tax.
Hyland Maurice, 787 Boylston st.	$2	. . . .	$600	$9 20
Lot 22, Clyde st. 5991 ft. 600.				
Hynemann Louis, 1762 Beacon st.	2	$1,500	. . . .	20 00
Hynemann Minnie, 1762 Beacon st.	. .	. . . .	23,700	284 40
House 18000, lot 5193 ft. 5700.				
Ingraham David J. 1571 Beacon st.	2	2,500	. . . .	32 00
Ingraham Fred F. 11 Verndale st.	2	1,000	. . . .	14 00
Ingraham Grace G. 332 Washington st.	. .	1,000	15,400	196 80
House 5000, lot 2196 ft. 2700.				
House 330 do. 5000, lot 2500 ft. 2700.				
Ingraham Samuel, 1 Tabor pl.	2	100	. . . .	3 20
Ingraham Shirley C. 332 Washington st.	2	100	. . . .	3 20
Institute for Savings in Roxbury, [tax-title]	. .	. . . .	21,000	252 00
House 737 Washington st. 12000, lot 7200 ft. 4500.				
Lot Washington st. 7200 ft. 4500.				
Inston Amelia L. 46 Abbottsford rd.	. .	. . . .	11,200	134 40
House 8500, lot 5400 ft. 2700.				
Inston George, 46 Abbottsford rd.	2	5,000	. . . .	62 00
Irwin Franklin K. 160 Aspinwall av.	2	1,000	. . . .	14 00
Isenbeck Ernest G. A. 1223 Beacon st.	2	2,500	. . . .	32 00
Jackson Ada F. [Milford]	. .	. . . .	14,200	170 40
House 420 Harvard st. 9000, lot 6289 ft. 5200.				
Jackson Archibald J. 15 Coolidge st.	2	500	. . . .	8 00
Jackson Laura E. L. 1489 Beacon st.	. .	10,000	. . . .	120 00
Jackson Malcolm N. 1489 Beacon st.	2	500	. . . .	8 00
Jackson Mrs. William B. 119 Park st.	. .	1,500	. . . .	18 00
Jacobs Chauncy A. 45 Auburn st.	2	5,000	. . . .	62 00
Jacobs Edward A. 1124 Commonwealth av.	2	500	. . . .	8 00
Jacobs Fred W. 23 Littell rd.	2	1,000	. . . .	14 00
Jacobs George E. 1134 Commonwealth av.	2	1,000	15,600	201 20
House 12000, lot 3746 ft. 3600.				
Jacobs James H. 81 Francis st.	2	1,000	. . . .	14 00
Jacobs Jane F. [Roxbury]	. .	. . . .	10,500	126 00
House 52 Walter av. 2500, do. Villa lane 2500, lot 3394 ft. 2100.				
House 11 Boylston pl. 2500, lot 1830 ft. 900.				
Jacobs Mary E. 26 Osborne rd.	. .	. . . .	8,200	98 40
House 5500, lot 5399 ft. 2700.				
Jacobs Sarah A. 45 Auburn st	. .	. . . .	12,700	152 40
House 8500, lot 7767 ft. 4200.				
Jaggar Clarence E. Richmond Court	2	500	. . . .	8 00
Jalkut Albert I. 91 Stedman st.	2	2,000	. . . .	26 00
James Clitheroe D. 52 Browne st.	. .	. . . .	25,000	300 00
House 1100, lot 10000 ft. 5500.				
Lot Hammond st. 6.06 a. 8500.				
James Edward P. 143 Kent st.	2	1,000	. . . .	14 00
James Elisha, 1501 Beacon st.	2	5,000	. . . .	62 00
James Elisha jr. 70 Perry st.	2	1,000	. . . .	14 00
James Frank E. 33 Buckminster rd.	2	10,000	. .	122 00
James Gertrude W. 33 Buckminster rd.	. .	. . . .	24,300	291 60
House 8500, stable 2500, lot 23001 ft. 8300.				
Lot Clinton rd. 17411 ft. 5000.				
James Horace, 43 Waverly st.	2	1,000	14,000	182 00
House 34 Cypress st. 6500, lot 4486 ft. 2500.				
Stable Searle av. 1500, lot 7915 ft. 3500.				

Name, Location and Description.	Poll.	Personal.	Total Real.	Total Tax.
James Nathaniel N. [Newton]	. .	. . . . .	$6,800	$81 60
Half double house 43 Waverly st. 4500, lot 3790 ft. 2300.				
James William G. 1651 Beacon st.	$2	$500	. . . .	8 00
Janvier William N. 158 Naples rd.	2	3,500	12,700	196 40
House 8500, lot 7982 ft. 4200.				
Jaques Harriet S. Dunster rd.	. .	. . . . .	34,000	408 00
House 12000, stable 2000, lot 85702 ft. 20000.				
Jaques Herbert, Dunster rd.	2	7,500	. . . .	92 00
Jaquith Benjamin F. [N. R.]	. .	. . . . .	15,600	187 20
House 94 Marion st. 4500, stable 600, lot 17145 ft. 10500.				
Jaynes Charles W. 1056 Beacon st.	2	1,500	. . . .	20 00
Jeffrey Richard E. 1682 Beacon st.	2	1,500	. . . .	20 00
Jeffrey Walter W. 93 Perry st.	2	1,000	. . . .	14 00
Jenkins Charles [Boston]	. .	. . . .	14,700	176 40
Lot 6, Commonwealth av. 3737 ft. 4900.				
Lot 7 do. 3738 ft. 4900.				
Lot 8 do. 3737 ft. 4900.				
Jenkins Katharine B. Wellington ter. . . .	. .	2,000	9,500	138 00
House 6500, lot 6196 ft. 3000.				
Jenkins MacGregor, 56 Greenough st. . . .	2	500	. . . .	8 00
Jenkins Ralph L. [N. R.]	. .	. . . . .	500	6 00
Lot Atherton rd. 950 ft. 500.				
Jenkins William T. Wellington ter.	2	1,000	. . . .	14 00
Jenks Barton P. 16 Monmouth ct.	2	800	. . . .	11 60
Jenks Charles E. 75 Stearns rd.	2	500	. . . .	8 00
Jenks Mary F. 34 Manchester rd.	. .	. . . . .	8,000	96 00
House 6000, lot 4800 ft. 2000.				
Jenks William W. 34 Manchester rd.	2	500	. . . .	8 00
Jenney Bernard jr. 364 Tappan st.	2	2,000	. . . .	26 00
Jenney Marion H. [N. R.]	. .	. . . . .	11,000	132 00
House 28 Babcock st. 4000, lot 12106 ft. 7000.				
Jennings George H. [Boston]	. .	. . . . .	15,900	190 80
House 41 Garrison rd. 13500, lot 2640 ft. 2400.				
Jennings William, 9 Franklin st.	2	. . . .	7,900	96 80
House 3200, do. 9a Franklin st. 1000, lot 9311 ft. 3700.				
Jervis Ellen L. 1501 Beacon st.	. .	5,000	. . . .	60 00
Jewett Francis A. 30 Dudley st.	2	. . . .	8,800	107 60
House 2800, lot 18545 ft. 6000.				
Jewett Freeland, 48 Babcock st.	2	500	. . . .	8 00
Johnson A. Marion, 37 Waverly st.	. .	. . . . .	9,900	118 80
House 4500, stable 800, lot 8975 ft. 4600.				
Johnson Alfred H. 48 Babcock st.	2	500	. . . .	8 00
Johnson Anthony K. 21 Clark rd.	2	500	. . . .	8 00
Johnson Brothers, 221 Washington st.	. .	6,000	. . . .	72 00
Johnson Catherine, 1471 Beacon st.	. .	2,000	. . . .	24 00
Johnson Catherine, 77 Pearl st.	. .	. . . . .	2,300	27 60
House 500, lot 3650 ft. 1800.				
Johnson Charles S. [Boston]	. .	. . . . .	200	2 40
Lot 96, Forest st. 4160 ft. 200.				
Johnson Charles W. 26 Elm st.	2	500	. . . .	8 00
Johnson Ella F. 146 Naples rd.	. .	. . . . .	11,800	141 60
House 7500, lot 8516 ft. 4300.				

Name, Location and Description.	Poll.	Personal.	Total Real.	Total Tax.
Johnson Felix, heirs, 79 Pearl st.	.	. . . .	$4,500	$54 00
House 500, do. 100, stable 100, lot 3300 ft. 1900.				
House 68 Pearl st. 500, lot 2400 ft. 1400.				
Johnson Francis M. 199 Longwood av. . . .	$2	$12,000	. . . .	146 00
Johnson George P. 37 Waverly st.	2	1,200	. . . .	16 40
Johnson Henry A. executor Francis M. Newell estate	. .	15,000	. . . .	180 00
Johnson K. C. Co. 79 Harvard st.	.	500	. . . .	6 00
Johnson Mary R. 205 Davis av.	. .	. . . .	50,400	604 80
House 7000, lot 14202 ft. 8000.				
Block 2–8 Morss av. 12000, lot 4625 ft. 3600.				
Building 107–113 Washington st. 6000, lot 10880 ft. 12000.				
Stable off Washington st. 400, lot 2719 ft. 1400.				
Johnson Patrick, 205 Davis av.	2	. . . .	5,500	68 00
House 68 Harvard st. 1000, lot 5502 ft. 4500.				
Johnson Patrick, lessee from George N. Talbot	. .	. . . .	115,300	1,383 60
Block 207–241 Washington st. 37500, lot 11277 ft. 20000.				
Block 2–8 Harvard st. 4000.				
Store 279 Washington st. 800, building 283–285 do. 5000, lot 6841 ft. 20500.				
Building 236–242 Washington st. 18000, lot 4720 ft. 9500.				
Johnson Patrick *et al.* lessees	. .	. . . .	54,000	648 00
Storage warehouse Andem pl. 27000, lot 6480 ft. 5000.				
Building Station st. 18000, lot 3100 ft. 4000.				
Johnson Patrick and Richard	. .	. . . .	15,000	180 00
Lot Boylston st. 22609 ft. 15000.				
Johnson Richard, 181 Davis av.	2	. . . .	15,000	182 00
House 6500, stable 500, lot 10000 ft. 5500.				
House 175a Davis av. 1500, lot 2342 ft. 1000.				
Johnson Sarah A. 1455 Beacon st.	. .	2,000	. . . .	24 00
Johnston Charles J. [Boston]	. .	. . . .	12,300	147 60
Lot town line 12540 ft. 2500.				
Lot Harvard st. 2800 ft. 1300.				
Lot 88 do. 10553 ft. 8500.				
Johnston George W.	. .	. . . .	186,300	2,235 60
House 9 Clinton path 13000, lot 3027 ft. 3000.				
House 1 Strathmore rd. 13000, lot 3768 ft. 3300.				
House 3 Strathmore rd. 12000, lot 3574 ft. 3000.				
House 5 Strathmore rd. 12000, lot, 4223 ft. 3500.				
House 7 Strathmore rd. 12000, lot 4141 ft. 3300.				
House 9 Strathmore rd. 12000, lot 4096 ft. 3200.				
House 11 Strathmore rd. 12000, lot 4050 ft. 3000.				

Name, Location and Description.	Poll.	Personal.	Total Real.	Total Tax.
Johnston George W.—*continued.*				
House 15 Strathmore rd. 12000, lot 4028 ft. 3000.				
House 17 Strathmore rd. 12000, lot 3955 ft. 3000.				
House 19 Strathmore rd. 12000,lot 4009 ft. 3000.				
Lot Strathmore rd. 6897 ft. 5000.				
Lot Strathmore rd. 56206 ft. 28000.				
Johnstone Arthur E. 106 Thorndike st. . . .	$2	$1,500	. . . .	$20 00
Jolliffe Thomas H. and Agnes B. 68 Windsor rd.	. .	. . . .	$24,500	294 00
House 10000, stable 2500, lot 22511 ft. 12000.				
Jolly Charles T. 2 Summit av.	2	1,500	. . . .	20 00
Jones Anna C. heirs. 267 Walnut st.	. .	. . . .	6,800	81 60
House 3500, lot 6691 ft. 3300.				
Jones Arthur D. 59 Marion st.	2	500	. . . .	8 00
Jones Arthur R. [Wellesley]	. .	. . . .	45,700	548 40
House 128 Kent st. 6000, lot 5031 ft. 2500.				
House 122 Kent st. and 19 Brook st. 8700, lot 8776 ft. 4400.				
House 25 and 27 Brook st. 8700, lot 6872 ft. 3400.				
House 35 Toxteth st. 9000, lot 5975 ft. 3000.				
Jones Caroline, 1359 Beacon st.	. .	2,500	. . . .	30 00
Jones Charles E. 165 Rawson rd.	2	4,000	. . . .	50 00
Jones Clarence W. 1002 Beacon st.	2	45,000	35,500	968 00
House 25000, lot 4500 ft. 10500.				
Jones Mrs. Clarence W. by trustee, 1002 Beacon st.	. .	800	. . . .	9 60
Jones Dorothy B. 1019 Beacon st.	. .	9,000	. . . .	108 00
Jones Elizabeth C. 1658 Beacon st.	. .	. . . .	49,500	594 00
House 10000, stable 1500, lot 10178 ft. 12000.				
House 1618 do. 10000, lot 4233 ft. 5000.				
Lot do. 9951 ft. 11000.				
Jones Erastus [N. R.]	. .	. . .	9,900	118 80
House 70 Summit av. 6500, lot 5662 ft. 3400.				
Jones Everett, 1658 Beacon st.	2	1,500	. . . .	20 00
Jones Francis B. 1019 Beacon st.	2	20,000	. . . .	242 00
Jones Fred E. 1501 Beacon st.	2	800	. . . .	11 60
Jones George H. 27 Verndale st.	2	2,000	. . . .	26 00
Jones Helen T. 1019 Beacon st.	. .	1,000	22,800	285 60
House 17500, lot 2530 ft. 5300.				
Jones James A. 1070 Beacon st.	2	10,000	. . . .	122 00
Jones Jerome, 101 Summit av.	2	8,000	31,500	476 00
House 13000, stable 3000, lot 37590 ft. 15500.				
Jones Jerome, trustee for L. W. Nute estate.	. .	4,200	. . . .	50 40
Jones John C.	2	1,500	. . . .	20 00
Jones Joseph G. 6 Foster st.	2	500	. . . .	8 00
Jones Kate M. 48 Babcock st.	. .	. . . .	36,500	438 00
House 4500, apartment house 25000, lot 13475 ft. 7000.				
Jones Malcolm F. 1019 Beacon st.	. .	9,000	. . . .	108 00
Jones Margaret H. 1019 Beacon st.	. .	9,000	. . . .	108 00
Jones Moses [Waltham]	. .	. . . .	13,800	165 60
Lot Cypress st. 20740 ft. 10000.				
Lot Elm st. 3240 ft. 1200.				
Lot Davis av. 4144 ft. 2600.				

Name, Location and Description.	Poll.	Personal.	Total Real.	Total Tax.
Jones Oscar A. 59 Marion st.	$2	$1,000	. . . .	$14 00
Jones Rollin, 1018 Beacon st.	2	7,500	. . . .	92 00
Jones Susan C. 25 Elm st.	. .	. . . .	$14,000	168 00
House 2000, lot 17785 ft. 8500.				
Lot Elm st. 10398 ft. 3500.				
Jonsson Carl R. 13 Devotion st.	2	500	. . . .	8 00
Jordan Eben D. [Boston]	. .	. . . .	159,500	1,914 00
Apartment house 1455 Beacon st. 60000, lot 7996 ft. 9500.				
Apartment house 229–231 Harvard st. 75000, lot 10188 ft. 15000.				
Jordan Eben D. heirs	. .	. . . .	242,100	2,905 20
Apartment house 375 Harvard st. 45000, lot 6750 ft. 7000.				
House 72 York ter. 9000, lot 11517 ft. 3200.				
House 200 Summit av. 9000, lot 11485 ft. 4000.				
House 23 York ter. 8000, lot 9481 ft. 4500.				
House 73 Westbourne ter. 9000, lot 11800 ft. 3500.				
House 138 Lancaster ter. 8000, lot 11573 ft. 3500.				
House 747 Washington st. 12000, lot 7200 ft. 4500.				
House 751 do. 10000, lot 7200 ft. 4500.				
House 791 do. 2500, stable 500, lot 16274 ft. 7000.				
Lot 67 Westbourne ter. 29079 ft. 13000.				
Lot Westbourne ter. 4818 ft. 1200.				
Lot Beacon st. 14670 ft. 25000.				
Lot Beacon st. 39395 ft. 47000.				
Lot Westbourne ter. 6345 ft. 1200.				
Jordan Robert A. 51 Garrison rd.	2	1,000	. . .	14 00
Jouannet Mary A. 118 Davis av.	. .	. . . .	7,500	90 00
House 4500, lot 5418 ft. 3000.				
Joy Alfred E. 46 Brook st.	2	500	. . . .	8 00
Joyce George F. 101 School st.	2	200	37,900	459 20
Lot Villa lane and Washington st. 29880 ft. 29900.				
Lot Pond and Morss avs. 2610 ft. 2500.				
Block 97–101 Brookline av. 1300, lot 4288 ft. 4200.				
Joyce Thomas, heirs.	. .	. . . .	4,200	50 40
House 34 Juniper st. 2200, lot 3600 ft. 2000.				
Judd Curtis J. 157 Winthrop rd.	2	1,500	. . . .	20 00
Judkins Charles S. 140 Thorndike st.	2	1,000	. . . .	14 00
Judkins Charles S. and Ella F. 140 Thorndike st.	. .	. . . .	9,400	112 80
House 7000, lot 6152 ft. 2400.				
Judkins Ella F. [tax-title]	. .	. . . .	8,700	104 40
House 148 Fuller st. 7500, lot 4770 ft. 1200.				
Kaan George W. 162 Aspinwall av.	2	500	. . . .	8 00
Kaan Mary M. 162 Aspinwall av.	. .	. . . .	8,300	99 60
House 5000, lot 5463 ft. 3300.				
Kaffenburgh Albert W. 35 Beals st.	2	500	. . . .	8 00
Kaffenburgh Isaac, 50 Naples rd.	2	2,500	12,000	176 00
House 9000, lot 6901 ft. 3000.				
Kaffenburgh Karl, 50 Naples rd.	2	500	. . . .	8 00

Name, Location and Description.	Poll.	Personal.	Total Real.	Total Tax.
Kaler John T. [Boston]	. .	. . . .	$2,100	$25 20
Lot Circuit rd. 8400 ft. 2100.				
Kantrowitz Isaac C. 141 Thorndike st.	$2	$500	. . . .	8 00
Kaufman Gustav *et al.* ex'rs will of Athalia Frank	. .	25,000	. . . .	300 00
Kay J. Murray, 52 Rawson rd.	2	11,000	. . . .	134 00
Kay Mary P. 52 Rawson rd.	. .	. . . .	39,500	474 00
House 20000, stable 2000, lot 34199 ft. 17500.				
Keblar Catherine A. 1223 Beacon st.	. .	25,000	. . . .	300 00
Keblar Mrs. J. A. 1223 Beacon st.	. .	25,000	. . . .	300 00
Keefe Thomas A. 6 Flora st.	2	1,000	. . . .	14 00
Keegan John, 217 Freeman st.	2	100	5,000	63 20
House 1000, lot 14163 ft. 4000.				
Keegan Michael F. 13 Ridgeway st.	2	. . . .	5,400	66 80
House 2000, stable 100, lot 8987 ft. 3300.				
Keening Joseph H. 265 Pond av.	2	. . . .	27,800	335 60
House 269 Pond av. 8500, do. 1–3 Flora st. 5000, lot 6062 ft. 4500.				
Apartment house 263–265 Pond av. 8000, lot 2480 ft. 1800.				
Keep Charles M. 35 Longwood av.	2	500	. . . .	8 00
Keep Frederick E. 75 Centre st.	2	7,500	21,000	344 00
House 6000, lot 6250 ft. 3800.				
House 1806 Beacon st. 8000, lot 2951 ft. 3200.				
Keiffer Louis [Boston]	. .	. . . .	80,600	967 20
Apartment house 173 Davis av. 18000, lot 10082 ft. 5500.				
Apartment house 185 do. 18000, lot 10100 ft. 5500.				
House 16 Beals st. 7200, lot 6291 ft. 4400.				
House 22 do. 7200, lot 6272 ft. 4000.				
House 19 do. 7000, lot 6000 ft. 3800.				
Keiser Peter, 183 Aspinwall av.	2	500	19,900	246 80
House 5000, lot 4443 ft. 2600.				
House and shop 157–159 Washington st. 1700, lot 2200 ft. 3300.				
House 24 Walter av. 4500, lot 4083 ft. 2800.				
Keith A. Paul, 310 Kent st.	2	2,400	. . . .	30 80
Keith Benjamin F. 310 Kent st.	2	100,000	. . . .	1,202 00
Keith Margaret L.	. .	. . . .	16,800	201 60
House 6–8 Boylston pl. 5500, lot 5327 ft. 2400.				
House 333–335 Boylston st. 6500, lot 4063 ft. 2400.				
Keith Mary C. 310 Kent st.	. .	. . . .	66,500	798 00
House 30000, stable 6500, lot 30574 ft. 30000.				
Kellar Clara M. [Newton]	. .	. . . .	31,500	378 00
House Francis st. 12000, do. 12000, lot 12000 ft. 7500.				
Kelleher Richard, heirs, 20 Hart st.	. .	. . . .	900	10 80
House 200, lot 1540 ft. 700.				
Kelleher Thomas J. 13 Roberts st.	2	. . . .	3,100	39 20
House 1000, stable 300, lot 3605 ft. 1800.				
Kelleher Thomas J. & Co. 11 Boylston st.	. .	500	. . . .	6 00
Keller Jasper, 1223 Beacon st.	2	2,500	. . .	32 00

Name, Location and Description.	Poll.	Personal.	Total Real.	Total Tax.
Kelley & O'Hearn	. .	. . . . .	$32,900	$394 80
Lot 3, High st. 3889 ft. 1700.				
Lot 9 do. 4000 ft. 1800.				
Lot 11 do. 4000 ft. 1800.				
Lot 13 do. 4623 ft. 2000.				
Lot 34, Chestnut st. 3789 ft. 1500.				
Lot Cypress st. 2113 ft. 900.				
Lot do. 2413 ft. 1000.				
Lot do. 2402 ft. 1000.				
Lot do. 2740 ft. 1000.				
Lot High st. 2664 ft. 1000.				
Lot do. 2554 ft. 1000.				
Lot 44, Franklin st. 2586 ft. 1300.				
Lot 46 do. 3051 ft. 1500.				
Lot 49 do. 3089 ft. 1500.				
Lot Henry st. 2651 ft. 1000.				
Lot do. 2348 ft. 1000.				
Lot Chestnut st. 5710 ft. 2800.				
Lot Cypress st. 2300 ft. 1200.				
Lot do. 3473 ft. 1600.				
Lot do. 2990 ft. 1600.				
Lot 45, Henry st. 2660 ft. 1000.				
Lot 43 do. 2660 ft. 1000.				
Lot do. 2620 ft. 800.				
Lot do. 3170 ft. 1000.				
Lot do. 2664 ft. 900.				
Kelley Annie M. [tax-title]	. .	. . . . .	23,400	280 80
House 32 Atherton rd. 6500, lot 5625 ft. 2200.				
House 1730 Beacon st. 11000, lot 3167 ft. 3500.				
Lot 26, Dale st. 4907 ft. 200.				
Kelley Frank M. 119 Park st.	$2	$4.000	. . . .	50 00
Kelley John J. and Mary T. Gardner rd.	. .	. . . . .	10,300	123 60
Apt. house Cypress st. 6500, lot 3277 ft. 1900.				
Lot Cypress st. 3278 ft. 1900.				
Kelley Mary and Catherine	. .	. . . . .	9,000	108 00
House 201–203 High st. 7000, lot 4352 ft. 2000.				
Kelley Mary J. 98 Brook st.	. .	. . . . .	2,800	33 60
House 1500, lot 2420 ft. 1300.				
Kelley Thomas J. Warren st.	2	5,000	25,800	371 60
House 2500, stable 1000, lot 43300 ft. 7500.				
Lot High and Cypress sts. 5740 ft. 2800.				
Lot Cumberland av. 15620 ft. 6000.				
Lot do. 12335 ft. 6000.				
Kellogg Carrie I. [N. R.]	.	. . . .	16,600	199 20
Apt. house 240 Babcock st. 14000, lot 2454 ft. 2600.				
Kellogg Charles W. 55 St. Paul st.	2	3,500	. . . .	44 00
Kellogg Jane H. 55 St. Paul st.	. .	. . . . .	11,600	139 20
House 6000, lot 10540 ft. 5600.				
Kellom Arthur H. 38 Harrison st.	2	200	5,500	70 40
House 4500, lot 2500 ft. 1000.				
Kelly Catherine, Boylston st.	. .	. . . . .	2,300	27 60
House 800, lot 5022 ft. 1500.				
Kelly Catherine, heirs, 12 Kerrigan pl.	. .	. . . . .	4,400	52 80
House 2500, do. 800, lot 2793 ft. 1100.				

NAME, LOCATION AND DESCRIPTION.	Poll.	Personal.	Total Real.	Total Tax.
Kelly Charles F. 1064 Beacon st.	$2	$2,000	. . . .	$26 00
Kelly Harriet L. 402 Boylston st.	. .	. . . . .	$8,800	105 60
House 5800, lot 4967 ft. 3000.				
Kelly James L. 51 Kenwood st.	2	500	5,800	77 60
House 4000, lot 4500 ft. 1800.				
Kelly Lawrence, heirs, 15 Kendall st.	. .	. . . . .	3,600	43 20
House 2000, lot 3250 ft. 1600.				
Kelly Patrick, heirs, 46a Pearl st.	.	. . . . .	1,800	21 60
House 300, lot 1796 ft. 700.				
House 300, lot 1587 ft. 500.				
Kelly Robert H. 25 Brook st.	2	500	. . . .	8 00
Kemp William S. 18 Davis av.	2	500	. . . .	8 00
Kempton James B. 48 Kent st.	2	200	. . . .	4 40
Kendall Blanche, Fairmount st.	. .	4,500	. . . .	54 00
Kendall Charles S. 15 Babcock st.	2	3,500	. . . .	44 00
Kendall Edith, Fairmount st.	. .	4,500	. . . .	54 00
Kendall Elizabeth, devisees, 44 Marion st. . .	. .	. . . . .	12,500	150 00
House 7000, lot 6722 ft. 5500.				
Kendall George N. 122 Pleasant st.	2	1,000	. . . .	14 00
Kendall Henry P. Fairmount st.	2	6,500	. . . .	80 00
Kendall Henry P. trustee, Fairmount st. . .	. .	2,500	. . . .	30 00
Kendall Richard I. Fairmount st.	2	4,500	. . . .	56 00
Kendrick George P. 58 Upland rd. . .	2	2,000	. . . .	26 00
Kennan John W. devisees, Wm. A. Rust *et al.* executors and trustees	. .	. . . . .	42,500	510 00
House 424 Washington st. 11000, stable 1500, lot 75460 ft. 30000.				
Kennan Josephine S. 424 Washington st. . .	. .	4,000	. . . .	48 00
Kennard Frederick H. 53 Brington rd. . . .	2	. . . . .	4,000	50 00
Lot Hedge rd. 13807 ft. 4000.				
Kennard Martin P. heirs	. .	. . . . .	62,300	747 60
House Kennard rd. 8000, stable 500, lot 61600 ft. 18000.				
Lot Chestnut st. 15700 ft. 2500.				
Lot do. 7900 ft. 1500.				
Lot do. 6400 ft. 1300.				
Lot Chestnut and Walnut sts. 3284 ft. 1300.				
Lot do. 10900 ft. 4500.				
Lot Walnut st. 15000 ft. 6000.				
Lot Boylston st. & Kennard rd. 14767 ft. 7000.				
Lot do. 1734 ft. 900.				
Lot Boylston st. 13920 ft. 5600.				
Lot do. 11750 ft. 5200.				
Kennealy Mary A. J. 117 Harvard st.	. .	2,500	11,500	168 00
House 7000, lot 6574 ft. 4500.				
Kennedy & Co. 105 Washington st.	. .	400	. . . .	4 80
Kennedy Daniel E. 17 Devon rd.	2	1,000	10,700	142 40
House 6000, lot 17986 ft. 4700.				
Kennedy Ellen M.	. .	. . . . .	2,100	25 20
Lot South st. 3.43 acres 2100.				
Kennedy Ida I. H. executrix A. L. Kennedy estate, 234 Pleasant st.	. .	500	. . . .	6 00
Kennedy Isadore H. 234 Pleasant st.	. .	. . . . .	15,200	182 40
House 7500, lot 13209 ft. 7700.				
Kennedy Thomas J. and Mary	. .	. . . . .	5,600	67 20
Ten. house 28 Flora st. 3000, lot 4254 ft. 2600.				
Kenrick A. Eugene, 71 Gorham av.	2	. . . . .	11,500	140 00
House 3500, lot 15400 ft. 8000.				

Name, Location and Description.	Poll.	Personal.	Total Real.	Total Tax.
Kenrick Amanda M. by trustee, 15 Searle av.	. .	. . . . .	$6,200	$74 40
House 3500, lot 6000 ft. 2700.				
Kenrick Brothers, 210–216 Washington st. .	. .	$7,000	12,700	236 40
Building 3500, lot 2225 ft. 4400.				
Stable White pl. 600, lot 3825 ft. 1500.				
Stable do. 500, lot 5178 ft. 2200.				
Kenrick George B. [N. R.]	. .	. . . . .	6,700	80 40
House 150 Aspinwall av. 2500, lot 6300 ft. 4200.				
Kenrick M. Frank, 26 Bowker st.	$2	. . . .	6,500	80 00
House 59 Perry st. 4000, lot 4200 ft. 2500.				
Kent Edward L. Norfolk rd.	2	1,500	. . . .	20 00
Kent Ella M. heirs, Norfolk rd.	.	. . . .	13,000	156 00
House 8000, lot 16046 ft. 5000.				
Kernan John, heirs, 142 Pleasant st.	. .	. . . . .	4,800	57 60
House 17 Roberts st. 3000, lot 3608 ft. 1800.				
Kerr Albert R. 1589 Beacon st.	2	500	. .	8 00
Kerr Anna M. 274 Washington st.	. .	. . . . .	10,200	122 40
Building 6000, lot 2064 ft. 4200.				
Kerr William, 1495 Beacon st.	2	500	. . . .	8 00
Kerrigan James, 564 Heath st.	2	. . . .	3,000	38 00
House 2000, lot 4659 ft. 1000.				
Kerrigan Michael, 15 Hurd rd.	2	. . . .	1,600	21 20
House Houlihan av. 700, lot 4371 ft. 900.				
Kerrigan Mrs. W. F. 22 Atherton rd. . . .	. .	1,000	. . . .	12 00
Kettell Catherine H. trustee, 1057 Beacon st.	. .	. . . . .	22,800	273 60
House 17500, lot 2346 ft. 5300.				
Kettell George A. 1057 Beacon st.	2	16,000	. . . .	194 00
Kettembeil Adolph T. W. J. 4 Davis av. . .	2	300	. . . .	5 60
Kickham Lawrence, 19 Kendall st.	2	. . . .	3,800	47 60
House 2500, lot 2580 ft. 1300.				
Kidder Nathaniel T. *et al.* trustees, benefit of Henry T. Kidder	. .	. . . . .	11,600	139 20
House 1722 Beacon st. 8000, lot 3302 ft. 3600.				
Kidder Nathaniel T. *et al.* trustees, benefit of Nathaniel T. Kidder.	. .	. . . . .	11,600	139 20
House 1720 Beacon st. 8000, lot 3288 ft. 3600.				
Kidder Nathaniel T. and John O. Shaw, trustees will of Henry P. Kidder, benefit of Elizabeth H. Kidder.	. .	. . . . .	11,700	140 40
House 1724 Beacon st. 8000, lot 3314 ft. 3700.				
Kilduff Charles E. 219 Harvard st.	2	500	. . . .	8 00
Kiley Mary E. 11 Hurd rd.	. .	. . . . .	5,300	63 60
Apt. house 4800, lot 1776 ft. 1000.				
Kiley Mary E. *et al.*	. .	. . . . .	26,500	318 00
House 26 Winchester st. 3500, stable 500, apt. 15000, lot 9600 ft. 7500.				
Kiley Patrick J. 152 Clark rd.	2	500	12,700	160 40
House 5500, lot 6549 ft. 1900.				
Apt. 9 Hurd rd. 4300, lot 1735 ft. 1000.				
Kilham Walter H. 12 Monmouth st.	2	800	. . . .	11 60
Kimball David P. and Charles A. Cummings, trustees will of Moses Kimball	. .	392,100	70,100	5,546 40
ouse 294 Kent st. 18000, stable 1500, lot 54596 ft. 45000.				
Lot Longwood av. 11024 ft. 5600.				

Name, Location and Description.	Poll.	Personal.	Total Real.	Total Tax.
Kimball David P. *et al.* trustees, will of Horace Williams, benefit of Emily G. Fuller.	. .	$23,700	. . . .	$284 40
Kimball David P. *et al.* trustees under will of Horace Williams, benefit Rob't G. Fuller.	. .	23,700	. . . .	284 40
Kimball Edward B. 123 Davis av.	$2	500	. . . .	8 00
Kimball Edwin N. estate, 1470 Beacon st. . .	. .	5,000	. . . .	60 00
Kimball Edwin N. jr. 105 Colchester s . .	2	500	. . . .	8 00
Kimball Frederick G. Perrin rd.	2	1,000	. . . .	14 00
Kimball George A. 1412 Beacon st.	2	700	. . . .	10 40
Kimball George C. 158 Salisbury rd.	2	800	. . . .	11 60
Kimball Hannah H. 294 Kent st.	. .	8,100	. . . .	97 20
Kimball Helen F. 294 Kent st.	. .	8,100	. . . .	97 20
Kimball Helen F. *et al.*	. .	. . . .	$15,000	180 00
Lot Longwood av. 26582 ft. 15000.				
Kimball Henry W. 61 Sewall av.	2	2,500	. . . .	32 00
Kimball Kate H. 29 Naples rd.	.	600	9,200	117 60
House 6000, lot 5167 ft. 3200.				
Kimball Katharine B. 10 Beech rd.	. .	. . . .	18,000	216 00
House 10000, lot 8050 ft. 8000.				
Kimball L. Cushing and William G. Shillaber, ex'rs and trustees of Thomas Cahill est.	. .	22,700	. . . .	272 40
Kimball Lulu S. 294 Kent st.	. .	8,300	. . . .	99 60
Kimball Mary E. 61 Toxteth st.	. .	. . . .	7,900	94 80
House 5000, lot 5000 ft. 2900.				
Kimball Walter, 10 Beech rd.	2	2,000	. . . .	26 00
King Annie, 110 Franklin st.	. .	. . . .	6,100	73 20
House 4500, lot 3237 ft. 1600.				
King Clarence J. 28 Webster st.	2	500	. . .	8 00
King Edward E. (tax-title) [N. R.]	. .	. . . .	6,000	72 00
Lot Lagrange and Newton sts. 104300 ft. 6000.				
King Felix R. 54 Brook st.	2	1,800	. . . .	23 60
King Frank S. 165 Naples rd.	2	500	. . . .	8 00
King Henry C. 185 Davis av.	2	500	. . . .	8 00
King Henry W. [Worcester]	. .	. . . .	45,000	540 00
House 1622 Beacon st. 10000, lot 4139 ft. 5000.				
House 1620 do. 10000, lot 4172 ft. 5000.				
House 1616 do. 10000, lot 4291 ft. 5000.				
King James, heirs, 17 White pl.	. .	. . . .	10,300	123 60
House 800, lot 1950 ft. 1000.				
House 240 Cypress st. 3500, do. 238 do. 2500, lot 5082 ft. 2500.				
King Robert, 98 Boylston st.	2	. . . .	8,100	99 20
House 4000, do. 94 Boylston st. 1800, lot 3788 ft. 2300.				
Kingman Martin, 340 Washington st.	2	. . . .	5,800	71 60
House 1500, lot 2600 ft. 4300.				
Kingman Minnie M. 45 Windsor rd.	. .	. . . .	8,500	102 00
House 5000, lot 5876 ft. 3500.				
Kingman Rufus A. 45 Windsor rd.	2	1,400	. . . .	18 80
Kingsbury Miss F. W. 64 Francis st.	. .	1,000	. . . .	12 00
Kingsley Robert C. 82 Stedman st.	2	1,000	. . .	14 00
Kingston John jr. [N. R.]	. .	. . . .	2,800	33 60
Barn off Summit av. 500, lot 13600 ft. 2300.				
Kinsley Calista A. heirs	. .	. . . .	13,700	164 40
House 1410 Beacon st. 10000, lot 2200 ft. 3700.				
Kinsman Nathaniel jr. 240 Babcock st. . . .	2	500	. . . .	8 00

Name, Location and Description.	Poll.	Personal.	Total Real.	Total Tax.
Kirane Patrick, 786 Boylston st.	$2	. . . .	$7,000	$86 00
House Pound lane 6000, lot 2853 ft. 1000.				
Kittredge Jeremiah C. estate, Martha A. Kittredge *et al.* executors, 97 Gardner rd.	. .	$9,800	21,000	369 60
House 12500, lot 17000 ft. 8500.				
Kittredge Joseph, 79 Cypress st.	2	1,000	21,800	275 60
House 5700, lot 5000 ft. 3000.				
House 61 do. 6500, lot 11810 ft. 6600.				
Kittredge Martha A. 96 Gardner rd.	. .	. . 5,000	. . . .	60 00
Klitzke Louisa	. .	. . . .	14,400	172 80
House 15–17 Coolidge st. 10000, lot 8760 ft. 4400.				
Klitzke Louisa, executrix estate of Reinhold Klitzke	. .	1,000	. . . .	12 00
Klous Louis, 119 Park st.	2	. . . .	62,000	746 00
Apt. house 18000, do. 59 Marion st. 30000, lot 14200 ft. 14000.				
Knaf Anna M. 14 Cameron st.	. .	. . . .	4,200	50 40
House 2500, stable and shop 200, lot 3200 ft. 1500.				
Knaf Conrad, 14 Cameron st.	2	300	. . . .	5 60
Knapp Benjamin L. 1408 Beacon st.	2	500	. . . .	8 00
Knickerbocker Percy G. 38 Fuller st. . . .	2	500	. . . .	8 00
Knight Alfred J. 1087 Beacon st.	2	2,000	. . . .	26 00
Knight Mary J. 1087 Beacon st.	. .	. . . .	22,500	270 00
House 17000, lot 2760 ft. 5500.				
Knights Harry W. 121 Thorndike st.	2	500	. . . .	8 00
Knowles William, Heath st.	. .	. . . .	2,300	27 60
House 600, do 300, lot 4210 ft. 1400.				
Knowles William A. Heath st.	2	. . . .	6,300	77 60
House 5000, lot 3860 ft. 1300.				
Knowlton Daniel S. 103 Centre st.	2	500	. . . .	8 00
Knox Florence N. 48 Corey rd.	. .	. . . .	22,500	270 00
House 13000, lot 16440 ft. 9500.				
Knox Florence N. *et. al.* exr's estate of Frank Knox	. .	25,000	. . . .	300 00
Koch John, 302 Washington st.	. .	600	7,300	94 80
Factory 4000, lot 2180 ft. 3300.				
Kocher William J. Heath st.	2	1,000	1,700	34 40
Stable 500, lot 3490 ft. 1200.				
Koffinke Adolph, 16 Thayer pl.	2	. . . .	3,900	48 80
House 1000, do. 20 do. 1200, lot 4356 ft 1700.				
Kohl Louisa A. 62 Marion st.	. .	. . . .	52,500	630 00
House 30000, stable 3500, lot 24275 ft. 19000.				
Kohl Louisa A. *et al.* ex'rs will of John A. Kohl	. .	35,500	. . . .	426 00
Kohlus H. 1607 Beacon st.	. .	100	. . . .	1 20
Koopman Joel, 186 Naples rd.	2	5,000	. . . .	62 00
Kopf Bernard, 240 Babcock st.	2	2,000	. . . .	26 00
Kornfeld Felix, 51 Naples rd.	2	4,000	. . . .	50 00
Kornfeld Rosa, 51 Naples rd.	. .	. . . .	700	8 40
Lot Naples rd. 1300 ft. 700.				
Kyle Warren O. 93 Perry st.	2	1,000	. . . .	14 00
La Bonte, George N. 14 Park st.	2	500	. . . .	8 00
Lacy Mary, 27 Juniper st.	. .	. . . .	3,400	40 80
House 1700, stable 100, lot 2905 ft. 1600.				

Name, Location and Description.	Poll.	Personal.	Total Real.	Total Tax.
Ladies Tailoring Co. E. S. 1336 Beacon st .	. .	$100	. . . .	$1 20
Laighton Anna B. 44 Davis av.	. .	. . . .	$16,500	198 00
House 298 Harvard st. 4000, lot 14305 ft. 12500.				
Laighton James A. 44 Davis av.	$2	. . . .	12,000	146 00
House 5000, lot 13105 ft. 7000.				
Lally John, Clyde st.	2	. . . .	3,600	45 20
House 2500, stable 200, lot 6626 ft. 500.				
Lot 31, Garardus av. 4858 ft. 400.				
Lally John, Clyde st. [Fernwood]	2	. . .	17,900	216 80
House 343–345 Boylston st. 4500, do. 349–351 do. 8000, lot 4784 ft. 3700.				
Lot 36, Clyde st. 4490 ft. 500.				
Lot 35 do. 5361 ft. 400.				
Lot 109, Lincoln st. 4750 ft. 200.				
Lot 110, Dale st. 4750 ft. 200.				
Lot 111 do. 4750 ft. 200.				
Lot 112 do. 4750 ft. 200.				
Lally Michael, 23 Roberts st.	2	. . . .	4,800	59 60
House 2500, lot 4537 ft. 2300.				
Lamb Miss, 158 Harvard st.	. .	1,000	. . . .	12 00
Lamb Elizabeth W. estate, Henry W. Lamb *et al.* ex'rs and trustees, 138 High st. . .	. .	4,000	10,300	171 60
House 3500, lot 16966 ft. 6800.				
Lamb Henry W. 138 High st.	2	27,500	9,500	446 00
Stable Cumberland av. 3500, lot 12962 ft. 6000.				
Lamb Henry W. trustee	. .	. . . .	11,500	138 00
House 33 Edgehill rd. 4500, lot 20442 ft. 7000.				
Lamb Henry W. *et al.*	. .	. . . .	12,000	144 00
Lot Hawthorn rd. 30560 ft. 12000.				
Lamb William F. 29 Bartlett cres.	2	1,000	. . . .	14 00
Lancaster Charles F. 1796 Beacon st. . . .	2	1,500	. . . .	20 00
Lancaster Edith, 1796 Beacon st.	. .	1,000	14,300	183 60
House 10000, lot 3725 ft. 4300.				
Lane Susan M. [N. R.]	. .	. . . .	59,700	716 40
Apt. house 1459 Beacon st. 50000, lot 8480 ft. 9700.				
Lane Walter L. 16 Francis st.	2	4,000	22,500	320 00
House 8500, lot 10000 ft. 8000.				
Lot Kent sq. 10000 ft. 6000.				
Langley William C. jr. *et al.* executors of estate of William G. Harris	. .	14,000	. . . .	168 00
Langmaid Ella M. 13 Garrison rd.	. .	. . . .	15,900	190 80
House 13500, lot 2640 ft. 2400.				
Lapham Thomas, 1481 Beacon st.	2	500	. . . .	8 00
Larkin Joseph H. 1605 Beacon st.	. .	100	. . . .	1 20
Latham Aaron H. 44 Allerton st.	2	3,500	. . . .	44 00
Latham Annie G. 44 Allerton st.	. .	. . . .	8,300	99 60
House 5000, lot 6645 ft. 3300.				
Latham William H. 1351a Beacon st. . . .	. .	100	. . . .	1 20
Lathrop H. N. 1064 Beacon st.	2	1,000	. . . .	14 00
Lauferty Alexander S. 25 Harvard av. . . .	2	500	. . . .	8 00
Lauriat Charles E. 1049 Beacon st.	2	5,000	. . . .	62 00
Lauriat Harriet F. 1049 Beacon st.	. .	1,000	23,000	288 00
House 17500, lot 2640 ft. 5500.				
Lawrence Amory A. [Boston]	. .	. . . .	69,500	834 00
Lot Euston st. 14664 ft. 14500.				
Lot do. 14696 ft. 14500.				

Name, Location and Description.	Poll.	Personal.	Total Real.	Total Tax.
Lawrence Amory A.—*continued.*				
Lot Euston st. 4653 ft. 4500.				
Lot Mountford st. 16250 ft. 16000.				
House 138 do. 4000, lot 16250 ft. 16000.				
Lawrence Amory A. *et al.* trustees	. .	. . . . .	$109,500	$1314 00
House 145 Essex st. 7000, lot 24172 ft. 24500.				
House 207 Mountfort st. 6000, lot 20603 ft. 21000.				
Lot do. 12915 ft. 13000.				
Lot Euston and St. Mary's sts. 38074 ft. 38000.				
Lawrence Arthur [Stockbridge]	. .	. . . . .	58,000	696 00
Lot Mountfort st. 38200 ft. 30000.				
House 58 Monmouth st. 7500, lot 19500 ft. 20500.				
Lawrence Charles R. 332 Tappan st.	$2	$25,000	21,500	560 00
House 17000, lot 5125 ft. 4500.				
Lawrence Charles R. sur. trustee for Alice L. Chandler	. .	16,000	. . . .	192 00
Lawrence Charles R. sur. trustee for Ella L. Kent	. .	30,000	. . . .	360 00
Lawrence Edward, 1 Regent cir.	2	500	. . . .	8 00
Lawrence Edward A. [Nantucket]	. .	. . . . .	8,600	103 20
House 88 Coolidge st. 6000, lot 5044 ft. 2600.				
Lawrence Foundation	. .	. . . . .	30,500	366 00
Ten. house 14–16 Roberts st. 6000, lot 7279 ft. 2800.				
Ten. house 18–20 do. 7000, lot 7279 ft. 2800.				
Ten. house 3–5 High-st. pl. 5500, lot 6100 ft. 2400.				
Ten. house 9 High-st. pl. 2800, lot 3000 ft. 1200.				
Lawrence Francis W. devisees, 187 Mountfort st.	. .	. . . . .	114,300	1,371 60
House 18000, lot 29050 ft. 20000.				
House 175 Mountfort st. 10500, lot 23900 ft. 17500.				
House 1045 Beacon st. 17500, lot 2640 ft. 5500.				
House 3 St. Mary's st. 3000, do. 15 do. 800, lot 19023 ft. 21500.				
Lawrence Henry F. 1 Regent cir.	2	500	. . . .	8 00
Lawrence Julia	. .	. . . . .	18,000	216 00
House 11 Carlton st. 5500, lot 14262 ft. 12500.				
Lawrence Lucilla T. 187 Mountfort st. . . .	. .	42,400	109,200	1,819 20
Apt. 1 Winchester st. 45000, lot 6250 ft. 10700.				
Apt. Winchester st. 45000, lot 4108 ft. 8500.				
Lawrence Sarah E. heirs	. .	. . . . .	147,000	1,764 00
House 47–49 Monmouth st. 7000, lot 19500 ft. 20000.				
Five houses 53–61 do. 33000, lot 12876 ft. 14000.				
Lot Monmouth ct. 14800 ft. 11000.				

Name, Location and Description.	Poll.	Personal.	Total Real.	Total Tax
Lawrence Sarah E.—*continued.*				
House 19 Monmouth ct. 6000, do. 21 do. 6000, do. 23 do. 6000, do. 27 do. 6000, lot 14206 ft. 12000.				
Lot Ivy and St. Mary's sts. 23154 ft. 26000.				
Lawrence Susan C. devisees	. .	. .	$53,000	$636 00
Lot Beacon st. 4000 ft. 9000.				
Lot Carlton st. 101661 ft. 44000.				
Lawrence William [N. R.]	. .	. . . .	91,000	1,092 00
Five houses 69–77 Monmouth st. 33000, lot 13950 ft. 16000.				
Lot Prescott st. 15019 ft. 15000.				
House 195 Mountfort st. 5000, lot 38208 ft. 22000.				
Lawson Janet, 73 Naples rd.	. .	. . . .	8,800	105 60
House 6000, lot 6634 ft. 2800.				
Leach James E. [N. R.]	. .	. . . .	9,300	111 60
House Wellington ter. 7000, lot 4522 ft. 2300.				
Leach James E. and J. A. Frye, adm'rs James N. Frye estate, 1359 Beacon st.	. .	$5,000	. . . .	60 00
Leahy Maria, 115 Boylston st.	. .	. . . .	3,700	44 40
House 900, lot 5374 ft. 2800.				
Leas LeRoy P. 160 Salisbury rd.	$2	1,000	. . . .	14 00
Leatherbee C. W. Lumber Co. [Boston]	. .	. . . .	8,800	105 60
House 69 Naples rd. 6000, lot 6009 ft. 2800.				
Leatherbee George H. 43 Garrison rd.	2	1,500	. . . .	20 00
Lee Daniel D. [Boston]	. .	. . . .	6,600	79 20
Barn Grove st. 600, lot 5.94 acres 6000.				
Lee Elizabeth P. Warren st.	. .	60,000	267,600	3,931 20
House 20000, stable 3000, cottage 600, cow barn 500, greenhouse 4000, lot 962750 ft. 80000.				
House 617 Boylston st 4500, stable 2000, house 619 Boylston st. 15000, stable 3000, lot 384616 ft. 135000.				
Lee Elizabeth P. by J. Elliot Cabot, trustee.	. .	528,700	. . . .	6,344 40
Lee Elliot C. Warren st.	2	50,000	. . . .	602 00
Lee George, 617 Boylston st.	2	60,000	15,500	908 00
House Dudley st. 11000, lot 11640 ft. 4500				
Lee Henry, estate, S. S. Bartlett *et al.* ex'rs, Warren st.	. .	95,500	. . . .	1,146 00
Lee John C. 207 Mountfort st.	2	1,000	. . . .	14 00
Lee John R. 207 Mountfort st.	2	5,300	. . . .	65 60
Lee John R. *et al.* trustees will of John C. Lee	. .	2,000	. . . .	24 00
Leeds Francis, 1021 Beacon st.	2	2,000	. . . .	26 00
Leeds Maria A. 1021 Beacon st	. .	. . . .	22,800	273 60
House 17500, lot 2530 ft. 5300.				
Leekehusch Hermann, 11 Vernon st.	2	1,000	. . . .	14 00
Lehrburger Matilda F. 33 Naples rd.	. .	. . . .	12,000	144 00
House 8000, lot 7898 ft. 4000.				
Lehrburger Simon L. 33 Naples rd.	2	1,000	. . . .	14 00
Leighton Anaretta T. 56 Garrison rd.	. .	60,000	27,500	1,050 00
House 13000, stable 2500, lot 15000 ft. 12000.				
Leighton Jenny, 316 Washington st	. .	. . . .	4,100	49 20
House and shop 1200, lot 1712 ft. 2900.				
Leighton Lincoln I. 312 Washington st.	2	200	4,500	58 40
Stable Greenough st. 500, lot 6960 ft. 4000.				

Name, Location and Description.	Poll.	Personal.	Total Real.	Total Tax.
Leighton Mary A. 316 Harvard st.	. .	$145,000	$24,500	$2034 00
House 15000, lot 12195 ft. 9500.				
Leighton Mary, ex'x will of John C. Leighton, 316 Harvard st.	. .	150,000	. . . .	1,800 00
Leland Edmund F. 82 Monmouth st.	$2	4,000	12,000	194 00
House 8000, lot 3220 ft. 4000.				
Leland Eliza S.	. .	. . . .	14,800	177 60
House (unfinished) Prescott st. 3000, lot 11150 ft. 11800.				
Leland Ella A.	. .	. . . .	33,900	406 80
House 80 Monmouth st. 8000, lot 3220 ft. 4000.				
House 84 University rd. 7000, lot 5898 ft. 2900.				
House 28 Monmouth st. 8000, lot 3220 ft. 4000.				
Leland George A. [Boston]	. .	. . . .	91,000	1,092 00
House 1485 Beacon st. 12000, do. 1487 do. 12000, do. 1489 do. 12000, do. 1491 do. 12000, do. 1493 do. 12000, do. 1495 do. 12000, lot 18911 ft. 19000.				
Leland Herbert M. 1070 Beacon st.	2	2,500	. . . .	32 00
Leland Joseph D. heirs	. .	. . . .	18,500	222 00
Lot Rawson and Winthrop rds. 40912 ft. 18500.				
Leland Mary L. [N. R]	. .	. . . .	11,000	132 00
House 23 Addington rd. 6500, lot 10131 ft. 4500.				
Lemis Michael [Winthrop]	. .	. . . .	6,100	73 20
House 215 Freeman st. 1500, shop 100, lot 8090 ft. 4500.				
LeMoyne Mary, 93 Pleasant st.	. .	5,000	. . . .	60 00
LeMoyne McPherson, 93 Pleasant st.	2	1,500	21,000	272 00
House 8500, lot 21000 ft. 12500.				
Lent Howard B. 62 Greenough st.	2	500	. . . .	8 00
Leon Rosalie F. [Boston]	. .	. . . .	10,800	129 60
House 204 Babcock st. 7000, lot 6386 ft. 3800.				
Leonard Gertrude H. 6 Regent cir.	. .	. . . .	12,800	153 60
House 11000, lot 2339 ft. 1800.				
Leonard John, 6 Regent cir.	2	3,000	. . . .	38 00
Leonard Joseph T. 1425 Beacon st.	2	1,000	. . . .	14 00
Lett Bernard, 27 Harvard av.	2	500	. . . .	8 00
Leuchars Robert B. 2 Thorndike st.	2	3,000	10,900	168 80
House 6000, lot 9745 ft. 4900.				
Leverett Geo. V. *et al.* ex'rs will of William L. Chase	. .	400	. . . .	4 80
Leverett Geo. V. *et al.* trustees will of William L. Chase (Clause 6)	. .	9,000	. . . .	108 00
Leverett Geo. V. *et al.* ex'rs and trustees, will of William L. Chase	.	. . . .	17,000	204 00
House 97 Francis st. 12000, lot 10000 ft. 5000.				
Levien Albert A. 149 Washington st.	2	1,000	2,500	42 00
House 80 Boylston st. 1500, lot 1569 ft. 1000.				
Levy Anna, 53 Waverly st.	. .	500	. . . .	6 00
Levy Benjamin, 423 Harvard st.	2	40,000	. . . .	482 00
Levy Berthe, 423 Harvard st.	. .	. . .	19,000	228 00
House 10500, lot 10304 ft. 8500.				

Name, Location and Description.	Poll.	Personal.	Total Real.	Total Tax.
Levy Harry, 108 Westbourne ter.	$2	$500	. . . .	$8 00
Levy Irving L. 1071 Beacon st	2	500	. . . .	8 00
Levy Jennie, 1071 Beacon st.	. .	2,000	$22,800	297 60
House 17500, lot 2397 ft. 5300.				
Levy Leo, 32 Columbia st.	2	1,000	. . . .	14 00
Levy Leo, 32 Verndale st.	2	500	. . . .	8 00
Lewis A. E. & Co. 231 Washington st. . . .	. .	200	. . . .	2 40
Lewis Andrew R. [Somerville]	. .	. . . .	5,000	60 00
Lot 7, Colbourne cres. 10588 ft. 5000.				
Lewis Charles W. 32 Harvard av.	2	500	. . . .	8 00
Lewis Dora C. 16 Stedman st.	. .	. . . .	10,800	129 60
House 7000, lot 6000 ft. 3800.				
Lewis Emma W. 32 Harvard av.	. .	5,000	. . . .	60 00
Lewis Emma W. adm'x, 32 Harvard av. . .	. .	. . . .	22,100	265 20
House 8000, stable 600, lot 42500 ft. 13500.				
Lewis Emma W. & Mary J. Watts, executors or trustees, under will of Samuel Watts, for benefit of Clite W. White, Samuel W. Lewis, Mary B. Lewis and Charles W. Lewis, children of Emma W. Lewis . .	. .	105,500	. . . .	1,266 00
Lewis F. C. [N. R.]	. .	. . . .	20,100	241 20
House 1761 Beacon st. 16000, lot 3467 ft. 4100.				
Lewis John H. 16 Stedman st.	2	13,900	. . . .	168 80
Lewis Mrs. John, 61 Vernon st.	. .	2,500	. . . .	30 00
Lewis Mary B. 32 Harvard av.	. .	500	. . . .	6 00
Lewis Max, 18 Atherton rd.	2	100	8,700	107 60
House 6500, lot 5075 ft. 2200.				
Lewis Samuel W. 32 Harvard av.	2	1,000	. . . .	14 00
Libby Laura N. 103 Centre st.	. .	. . . .	14,200	170 40
House 7000, lot 13396 ft. 7200.				
Libby Tobias, 217 Harvard st.	2	1,500	. . . .	20 00
Liebmann Harry, 180 Naples rd.	2	7,000	. . . .	86 00
Liebmann Harry *et al.* ex'rs Gustavus Liebmann estate	. .	4,000	. . . .	48 00
Liffer Charles [Boston]	. .	. . . .	5,000	60 00
Lot 6, Colbourne cres. 10887 ft. 5000.				
Lilienthal Alice, 1378 Beacon st.	. .	500	. . . .	6 00
Lilienthal Flora, 1378 Beacon st.	. .	200	. . . .	2 40
Lilienthal Mrs. L. N. 1378 Beacon st.	. .	5,000	. . . .	60 00
Lincoln Albert L. Walnut pl.	2	4,100	41,700	551 60
House 50 Harvard st. 8500, stable 700, shed 1000, lot 34968 ft. 31500.				
Lincoln Albert L. *et al.* trustees under will of Augustine Shurtleff	. .	17,700	. . . .	212 40
Lincoln Ann Eliza, heirs, Walnut pl.	. .	. . . .	74,200	890 40
House 19 Harvard st. 3500, lot 18932 ft. 15000.				
House 11–13 do. 5500, lot 10100 ft. 10500.				
Lot Webster pl. 11566 ft. 5800.				
House 8–10 do. 5000, lot 11213 ft. 5600.				
House 12–14 do. 4500, lot 11277 ft. 5600.				
House 40 Kent st. 5500, stable 200, lot 9670 ft. 7500.				
Lincoln Caroline A. Gardner rd.	. .	. . . .	8,400	100 80
House 70 Beals st. 6000, lot 6086 ft. 2400.				
Lincoln Edith W. Walnut pl.	. .	7,500	22,500	360 00
House 5500, stable 1000, lot 54363 ft. 16000.				
Lincoln Edwin H. 132 Summit av.	2	2,500	. . . .	32 00

Name, Location and Description.	Poll.	Personal.	Total Real.	Total Tax.
Lincoln Isabella A. 132 Summit av.	. .	. . . . .	$13,700	$164 40
House 8500, lot 11975 ft. 5200.				
Lincoln James G. 66 Upland rd.	$2	$5,000	. . . .	62 00
Lincoln Walter M. 65 Davis av.	2	2,000	. . . .	26 00
Lincoln William E. 54 Gardner rd.	2	8,500	114,800	1,481 60
House 7500, lot 21777 ft. 10500.				
Lot Gardner rd. 17777 ft. 9000.				
House 25 Beals st. 7000, lot 6000 ft. 3600.				
House 2–18 Tabor pl. 8000, lot 11020 ft. 5500.				
House 35 Beals st. 7000, lot 6000 ft. 3200.				
Apartment house 373 Harvard st. 25000, lot 3739 ft. 4000.				
Lot Washington st. 12812 ft. 5000.				
House 39 Beals st. 7000, lot 6000 ft. 3000.				
House 49 do. 6500, lot 6000 ft. 3000.				
Lincoln William E. *et al.* trustees Reservoir Land Trust.	. .	. . . . .	6,000	72 00
Lot Kent st. 15789 ft. 6000.				
Lincoln William H. 60 Beech rd.	2	40,000	101,500	1,700 00
House 15000, stable 1000, greenhouse 1500, lot 39930 ft. 39000.				
House 48 Beech rd. 6500, lot 14271 ft. 12000.				
House 14–16 Linden pl. 4000, stable 500, lot 28552 ft. 11000.				
House Buckminster rd. 6000, lot 10800 ft. 5000.				
Linder George E. [Newton] executor estate of Charles H. Maynard, for benefit of Madeline and Mary C. Maynard	. .	37,500	. . . .	450 00
Linder Mary L. 145 Naples rd.	. .	. . . . .	11,500	138 00
House 7500, lot 7808 ft. 4000.				
Lindsay Edwin P. 66 Summit av.	2	2,000	. . . .	26 00
Lindsay Mary Morris, 66 Summit av. . . .	. .	2,000	. . . .	24 00
Lindsay E. A. 10 Sewall av.	2	1,000	. . . .	14 00
Linnemann Henry S. 45 Stearns rd.	2	1,000	. . . .	14 00
Lippincott Alfred H. 40 St. Paul st.	2	3,000	. . . .	38 00
Lissner Salim, 26 Coolidge st.	2	1,000	. . . .	14 00
Lissner Salim, adm'r Alma Lissner estate .	. .	2,000	. . . .	24 00
Litchfield Everett S. 86 Powell st.	2	2,000	. . . .	26 00
Litchfield Frederick E. 86 Powell st.	2	500	. . . .	8 00
Litchfield Ruth R. 86 Powell st.	. .	. . . . .	17,500	210 00
House 7500, lot 11400 ft. 10000.				
Litchfield William E. *et al.* trustees Commonwealth Associates	. .	. . . . .	16,800	201 60
Lot 1, Commonwealth av. 3563 ft. 3600.				
Lot 2 do. 3563 ft. 3600.				
Lot 3 do. 3563 ft. 3600.				
Lot 4 do. 15677 ft. 6000.				
Littell Robert S. estate, 36 Alton pl. . . .	. .	5,000	. . . .	60 00
Little Arthur C. 10 Davis av.	2	. . . .	18,700	226 40
House 33 Cameron st. 1700, do. 37 do. 1000, shop 39 do. 200, stable 2000, lot 13262 ft. 5000.				
Lot Winthrop rd. 12123 ft. 6000.				
Stable Cameron st. 800, lot 4240 ft. 2000.				
Little Arthur D. 107 Upland rd.	2	5,000	. . . .	62 00

NAME, LOCATION AND DESCRIPTION.	Poll.	Personal.	Total Real.	Total Tax.
Little Caroline N. 1800 Beacon st.	. .	. . . . .	$11,200	$134 40
House 8000, lot 2953 ft. 3200.				
Little Ella W. 232 Kent st.	. .	$25,000	16,900	502 80
House 10000, lot 8646 ft. 6900.				
Little Frank McK. [N. R.]	. .	. . . . .	83,200	998 40
House Parkway 18000, lot 4814 ft. 2800.				
House do. 18000, lot 4935 ft. 2800.				
House do. 18000, lot 4935 ft. 2800.				
House do. 18000, lot 4923 ft. 2800.				
Little George B. 232 Kent st.	$2	7,500	. . . .	92 00
Little Harry B. 232 Kent st.	2	1,000	. . . .	14 00
Little Henry C. 1800 Beacon st.	2	5,000	. . . .	62 00
Little J. L. jr. Circuit rd.	2	1,000	. . . .	14 00
Little James L. Goddard av.	2	24,000	7,800	383 60
House Cottage st. 2500, stable 700, lot 36800 ft. 4600.				
Little James L. co-trustee estate of James L. Little	. .	61,100	. . . .	733 20
Little James L. ex'r Richard Devens estate.	. .	1,800	. . . .	21 60
Little Martha C. 77 Perry st.	. .	1,000	10,400	136 80
House 5500, stable 1500, lot 6750 ft. 3400.				
Little Mary R. Goddard av.	. .	. . . . .	79,000	948 00
House 15000, stable 2000, greenhouse 1000, house 2500, do. 3500, lot 17.50 acres 55000.				
Little Sarah E. 8 Thayer pl.	. .	. . . . .	4,400	52 80
House 2800, lot 3603 ft. 1600.				
Little Theodore W. 71 Monmouth st.	2	1,500	. . . .	20 00
Littlefield Mrs. Charles A. 514 Harvard st	. .	1,000	. . . .	12 00
Littlefield Henry, 1501 Beacon st.	2	2,500	. . . .	32 00
Littlefield James C. 20 Winchester st	2	2,000	44,500	560 00
Apartment house 25000, do. 16 Winchester st. 9000, lot 8892 ft. 10500.				
Littlefield Joseph F. 60 Gorham av.	2	2,000	. . . .	26 00
Littlefield Lora A. [N. R]	. .	. . . . .	39,300	471 60
House 13 Devotion st. 7500, lot 5250 ft. 3000.				
Apartment house 15 Centre st. 20000, stable 1000, lot 10542 ft. 7800.				
Livermore Homer F. 1730 Beacon st.	2	10,000	. . . .	122 00
Livermore Mary A. C. 9 Prescott st.	. .	19,900	. . . .	238 80
Lloyd Debora E. 157 Aspinwall av.	. .	. . . . .	8,400	100 80
House 5500, lot 5109 ft. 2900.				
Lloyd William, 157 Aspinwall av.	2	500	. . . .	8 00
Locke Charles E. 40 Harrison st.	2	300	. . . .	5 60
Locke Miss E. M. 40 Harrison st.	. .	1,000	. . . .	12 00
Lodge Richard W. 97 Colchester st.	2	500	. . . .	8 00
Loeb Aimèe B. [Boston]	. .	. . . . .	200	2 40
Lot Marshall ter. 700 ft. 200.				
Logan & Donlan, 67 Washington st.	. .	100	. . . . .	1 20
Logan Annie S. or F. [N. R.]	. .	. . . . .	17,700	212 40
House #157 Winthrop rd. 12000, lot 10751 ft. 5700.				
Logan Hiram H. 143 Tappan st.	2	7000	24,500	380 00
House 12500, stable 2000, lot 20181 ft. 10000.				
Logan S. Louise, by trustee, 143 Tappan st.	. .	800	. . . .	9 60
Lombard Benjamin jr. 1566 Beacon st.	2	6,000	. . . .	74 00
Lombard Rose M. 1566 Beacon st.	. .	2,000	47,000	588 00
House 25000, stable 3000, lot 16203 ft. 19000.				

Name, Location and Description.	Poll.	Personal.	Total Real.	Total Tax.
Long Harry V. 249 Tappan st.	$2	$7,500	. . . .	$92 00
Long Susan H. 249 Tappan st.	. .	. . . .	$5,500	66 00
Lot 12311 ft. 5500.				
Longfellow Henry W. 44 Fuller st.	2	20,000	. . . .	242 00
Longwood Club, 15 Carlton st.	. .	1,000	. . . .	12 00
Longyear John M. [Marquette, Michigan]	. .	. . . .	202,000	2,424 00
House Leicester rd. (unfin.) 50000, stable (unfin.) 2000, lot 349134 ft. 150000.				
Loomis Helen B. 37 Centre st.	. .	. . . .	6,800	81 60
Lot Englewood av. 10697 ft. 6800.				
Loomis Silas W. 37 Centre st.	2	2,500	. . . .	32 00
Lord Adelaide F. 434 Walnut st.	. .	. . . .	17,000	204 00
House 10000, lot 16557 ft. 7000.				
Lord Elmer A. 76 Sewall av.	2	1,000	. . . .	14 00
Lord Henry G. Walnut st.	2	3,000	3,500	80 00
Lot Dudley st. 9338 ft. 3500.				
Lord Linda C. 8 Marshall av.	. .	. . . .	5,200	62 40
House 3700, lot 4141 ft. 1500.				
Lord William F. 107 Westbourne ter.	2	1,000	. . . .	14 00
Lorimer George C. heirs	. .	. . . .	18,800	225 60
House 164 Harvard st. 9000, lot 13997 ft. 9800.				
Loring Atherton, 138 Mountfort st.	2	5,000	. . . .	62 00
Loring Augustus P. [Beverly]	. .	. . . .	12,200	146 40
House 14 Corey rd. 8000, lot 4720 ft. 4200.				
Loring Augustus P. ex'r Harriet Blake estate	. .	13,700	. . . .	164 40
Loring Augustus P. tr. for Sallie Shepard	. .	9,300	. . . .	111 60
Loring Homer, 65 Westbourne ter.	2	2,000	. . . .	26 00
Loring Margaret F. 92 High st.	. .	. . . .	31,100	373 20
House 15000, stable 1500, lot 20000 ft. 8500.				
Lot Cumberland av. 8890 ft. 3200.				
Lot do. 6136 ft. 2900.				
Loring May E. 65 Westbourne ter.	. .	. . . .	9,700	116 40
House 6000, lot 7083 ft. 3700.				
Loring Thacher, 93 High st.	2	120,000	. . . .	1,442 00
Lothrop Catherine P. 13 Carlton st.	. .	. . . .	13,300	159 60
House 5300, lot 9039 ft. 8000.				
Love James, Ackers av.	2	1,700	2,600	53 60
House 800, stable 600, lot 8503 ft. 1200.				
Lovejoy Katherine H. 131 Naples rd.	. .	. . . .	13,900	166 80
House 9500, lot 8857 ft. 4400.				
Loveless Mary L. 10 Homer st.	. .	. . . .	7,400	88 80
House 76 Winchester st. 3300, lot 8259 ft. 4100.				
Lovell Charles O. 471 Washington st.	2	500	. . . .	8 00
Lovering Arthur, Richmond Court	2	1,000	. . . .	14 00
Lovering James C. 52 Davis av.	2	1,500	15,000	200 00
House 8500, stable 500, lot 11650 ft. 6000.				
Lovett Augustus S. 59 Windsor rd.	2	3,500	22,200	310 40
House 8000, lot 11344 ft. 5200.				
House 32 Vernon st. 6500, lot 4427 ft. 2500.				
Lovett Augustus S. trustee, estate of Emily L. Wood	. .	20,200	. . . .	242 40
Lovett Harriet M. 74 Coolidge st.	. .	. . . .	7,900	94 80
House 5000, lot 4806 ft. 2900.				
Lovett Horace R. 74 Coolidge st.	2	1,500	. . . .	20 00
Lovett James D. W. 181 Walnut st.	2	200	. . . .	4 40
Lovis Harriet H. 391 Boylston st.	. .	2,500	. . . .	30 00

Name, Location and Description.	Poll.	Personal.	Total Real.	Total Tax
Lovitt Israel M. [Boston]	. .	. . . .	$15,600	$187 20
House 1132 Commonwealth av. 12000, lot 3746 ft. 3600.				
Lowe Elizabeth A. 471 Washington st.	. .	$2,500	. . . .	30 00
Lowe Fanny	. .	. . . .	8,400	100 80
House 31 Gibbs st. 6000, lot 5712 ft. 2400.				
Lowe Joseph D. 404 Boylston st.	$2	500	. . . .	8 00
Lowe Mary E. 404 Boylston st.	. .	. . . .	8,800	105 60
House 5800, lot 4938 ft. 3000.				
Lowell Amy, Warren st.	. .	30,000	107,500	1,650 00
House 35000, stable 4000, farm house 1000, greenhouse 2500, lot 10 acres 65000.				
Lowell Augustus, devisees	. .	. . . .	7,500	90 00
Lot off Heath st. 12.5 acres 7500.				
Lowell Guy, Chestnut pl.	2	8,000	. . . .	98 00
Lowell J. Myron, 19 Columbia st.	2	500	. . . .	8 00
Lowell John, heirs	. .	. . . .	41,500	498 00
Lot Boylston and Hammond sts. 194000 ft. 24000.				
Lot Heath st. 2.70 acres 3500, barn Hammond st. 1500, lot 211200 ft. 12500.				
Lowell Joseph Q. 19 Columbia st.	2	4,000	. . . .	50 00
Lowell Percival, A. Lawrence Lowell and William L. Putnam, trustees under will of Augustus Lowell, benefit of Amy Lowell	. .	88,000	. . . .	1,056 00
Lowry George A. 10 Beals st.	2	500	. . . .	8 00
Lucas Harry C. 1122 Commonwealth av.	2	1,000	. . . .	14 00
Ludy Peter D. 5 Cypress apts.	2	500	. . . .	8 00
Luke Fannie L. 1223 Beacon st.	. .	10,000	37,500	570 00
House 55 Garrison rd. 16000, lot 5709 ft. 5600.				
House 15 do. 13500, lot 2640 ft. 2400.				
Luke Otis H. 1223 Beacon st.	2	4,500	. . . .	56 00
Lundberg Eline, 71 Rawson rd.	. .	. . . .	14,600	175 20
House 6500, lot 10262 ft. 4500.				
Lot Colbourne cres. 9000 ft. 3600.				
Lundberg Gustaf, 71 Rawson rd.	2	9,000	. . . .	110 00
Lundin Oscar R. 465 Washington st.	2	4,400	. . . .	54 80
Lunney Martha, Tabor pl.	. .	200	. . . .	2 40
Luther Flora H. [Boston]	. .	. . . .	8,300	99 60
House 44 York ter. 6000, lot 5050 ft. 2300.				
Lyder Edward H. 28 Walter av.	2	700	. . . .	10 40
Lyford George E. 18 Vernon st.	2	. . . .	16,600	201 20
House 4500, stable 500, lot 7875 ft. 4400.				
House 22 Vernon st. 3500, stable 300, lot 6188 ft. 3400.				
Lyman Annie P. 71 Buckminster rd.	. .	. . . .	14,100	169 20
House 8500, lot 14820 ft. 5600.				
Lyman Anson M. 71 Buckminster rd.	2	5,000	. . . .	62 00
Lyman Anson M. *et al.*	. .	. . . .	500	6 00
Lot off Heath st. 10000 ft. 500.				
Lyman Charles F. 58 Euston st.	2	3,500	. . . .	44 00
Lyman Elizabeth R. Heath st.	. .	50,000	. . . .	600 00
Lyman Elizabeth R. trustee, Heath st.	.	500,000	. . . .	6,000 00
Lyman Elizabeth R. trustee under will of Theodore Lyman	. .	. . . .	4,300	51 60
Lot Heath st. 43560 ft. 4300.				
Lyman Henry, Heath st.	2	2,500	. . . .	32 00

Name, Location and Description.	Poll.	Personal.	Total Real.	Total Tax.
Lyman Theodore, Heath st.	$2	$1,000	. . . .	$14 00
Lyman Theodore estate, Francis Shaw and Charles L. Pearson, ex'rs	. .	100,000	$209,500	3,714 00
House Heath st. 20000, stable 1500, farm-house 1800, barn 800, greenhouse 600, do. 400, lot 2613300 ft. 175000.				
Lot Pound lane 10857 ft. 5400.				
Lot off Reservoir lane 3.75 acres 4000.				
Lynam Charles W. [Concord, N. H.]	. .	200	2,400	31 20
Lot Bowker st. 4800 ft. 2400.				
Lynch Harriet E. 141 Salisbury rd.	. .	. . . .	17,100	205 20
House 10500, lot 11407 ft. 6600.				
Lynch Harry P. 1501 Beacon st.	2	500	. . . .	8 00
Lynch Henry H. 141 Salisbury rd.	2	1,000	. . .	14 00
Lynch James J. 70 Brookline av.	2	1.000	. . . .	14 00
Lynch James J. and Mary Mealy	. .	. . . .	25,600	307 20
Block 68–70 Brookline av. 9000, lot 1944 ft. 1900.				
House 78–80 Brookline av. 2000, do. 76 do. 500, do. 74 do. 2000, stable 100, lot 5000 ft. 3200.				
House Hammond st. 2700, store do. 200. lot 11317 ft. 4000.				
Lynch Jerome E. and James W. Woodward	. .	. . . .	2,800	33 60
Lot 75, Fuller st. 5659 ft. 2800.				
Lynch John E. 141 Salisbury rd.	2	5,000	. . . .	62 00
Lynch Michael, heirs, 229 Cypress st.	. .	. . . .	3,200	38 40
House 1500, shop 100, lot 2929 ft. 1600.				
Lynch Owen, 102 Brookline av.	2	. . . .	3,400	42 80
House 900, lot 2700 ft. 2500.				
Lynch Thomas B. 59 Brook st.	2	500	. . . .	8 00
Lyon Albert M. [N. R.]	. .	. . . .	200	2 40
Lot 103, Forest st. 4750 ft. 200.				
Lyon Arabelle and Mary L. Boyden	. .	. . . .	8,200	98 40
House Cypress pl. 5000, lot 6166 ft. 3200.				
Lyon Ernest, 36 Alton pl.	2	500	. . . .	8 00
Lyon Louise D. 353 Walnut st.	. .	55,000	. . . .	660 00
Lyon William H. 353 Walnut st.	2	2,000	. . . .	26 00
Lyons James P. 36 Washington st.	. .	100	. . . .	1 20
Lyons John J. 56 Addington rd.	2	2,000	17,400	234 80
House 10000, lot 14855 ft. 7400.				
Lyons Michael F. 56 Addington rd	2	7,000	. . . .	86 00
Macallister Alma C. 21 Clark rd.	. .	. . . .	7,000	84 00
House 4500, lot 7500 ft. 2500.				
MacCoy William E. 406 Harvard st.	2	1,500	. . . .	20 00
MacDonald Archibald E.	. .	. . . .	7,600	91 20
House 199–201 Boylston st. 2000, lot 4489 ft. 2500.				
House 25 Winthrop pl. 2000, lot 2788 ft. 1100.				
MacDonald Catherine A. 1 Linden st.	. .	. . . .	10,200	122 40
Apt. house 7000, lot 2892 ft. 3200.				
Macdonald John P. 219 Harvard st.	2	500	. . . .	8 00
Macdonald Samuel, 229 Harvard st.	2	500	. . . .	8 00
MacDonald W. L. 123 Kent st.	2	500	. . . .	8 00
Mack John, 1398 Beacon st.	. .	. . . .	20,000	240 00
House 10000, lot 2191 ft. 3700.				
Lot 16, Beals st. 6216 ft. 3200.				
Lot 19 do. 6198 ft. 3100.				

Name, Location and Description.	Poll.	Personal.	Total Real.	Total Tax.
Mackay Charlotte L. and Susan H. 150 Babcock st.	. .	. . . . .	$11,800	$141 60
House 7500, lot 8591 ft. 4300.				
Mackay George H. *et al.* trustees under will of Charlotte L. Mackay	.	$3,100	. . . .	37 20
MacKenzie Sarah P. [N. R.]	. .	. . . . .	3,300	39 60
Lot 16–17 Spooner rd. 13055 ft. 3300.				
Mackey Angus F. 60 Gorham av.	$2	1,000	. . . .	14 00
Mackey James P. 129 Addington rd.	2	2,500	. . . .	32 00
Mackey James P. trustee, 86 Brook st.	. .	. . . . .	7,300	87 60
House 5300, lot 3984 ft. 2000.				
Mackey John, Greenland rd.	2	. . . .	1,300	17 60
House Heath st. 1000, lot 4132 ft. 300.				
Mackey Leonora J. 129 Addington rd.	. .	. . . . .	10,200	122 40
House 6500, lot 7333 ft. 3700.				
Mackie Mary A. 54 Coolidge st.	. .	. . . . .	12,500	150 00
House 6500, lot 6924 ft. 6000.				
Mackie William C. 54 Coolidge st.	2	1,000	. . . .	14 00
Maclachlan Alexander, 153 Naples rd.	2	1,000	. . . .	14 00
Macmahon James, 1459 Beacon st.	2	500	. . . .	8 00
Macomber Fanny, 118 Sumner rd.	. .	. . . . .	10,800	129 60
House 7500, lot 6580 ft. 3300.				
Macomber Henry S. 118 Sumner rd.	2	1,600	. . . .	21 20
MacPherson Edith G.	. .	. . . . .	10,500	126 00
House Evans rd. 7000, lot 6500 ft. 3500.				
MacPherson Henry S. 37 Williston rd.	2	2,500	. . . .	32 00
Madore Rose, 83 Boylston st.	. .	. . . . .	4,700	56 40
House 1000, lot 2871 ft. 1800.				
Shop 81 Boylston st. 100, lot 2838 ft. 1800.				
Magee Charles G. 14 Foster st.	2	500	. . . .	8 00
Magee Ellen G. South st.	. .	. . . . .	18,000	216 00
House South and Grove sts. 3500, barn 500, lot 10.71 acres 14000.				
Magee John E. F. South st.	2	2,000	. . . .	26 00
Maginnis M. 1459 Beacon st.	2	1,000	. . . .	14 00
Mahan Thomas, 41 Franklin st.	2	. . . .	5,200	64 40
House 2500, lot 5513 ft. 2700.				
Maher Ellen F. [N. R.]	. .	. . . . .	10,500	126 00
House 41 University rd. 7000, lot 7064 ft. 3500.				
Maher James H. 107a Washington st.	2	500	4,200	58 40
Building 100 Washington st. 3000, lot 742 ft. 1200.				
Maher Thomas P. 42 Walter av.	2	. . . .	5,800	71 60
House 3000, lot 4339 ft. 2800.				
Mahler Edward, 22 Vernon st.	2	1,000	. . . .	14 00
Mahon Julia *et al.* Fairmount st.	. .	. . . . .	2,100	25 20
House 600, do. 300, lot 7500 ft. 1200.				
Mahon Luke, Warren st.	2	. . . .	5,300	65 60
House 809 Boylston st. 4000, lot 2617 ft. 1300.				
Mahon Thomas, 24 Juniper st.	2	500	3,200	46 40
House 1000, stable 200, lot 3600 ft. 2000.				
Mahoney John, heirs, Hammond st.	. .	. . . . .	1,100	13 20
House 300, lot 9140 ft. 800.				
Mallar Clarence E. 50 Brook st.	2	. . . .	4,800	59 60
House 3500, lot 2600 ft. 1300.				
Malone Bernard T. Westbourne ter.	2	3,000	. . . .	38 00

Name, Location and Description.	Poll.	Personal.	Total Real.	Total Tax.
Malone Edward G. Westbourne ter.	$2	$500	....	$8 00
Malone Mary E. Washington st.	..	....	$5,600	67 20
House 1000, stable 1200, lot 12700 ft. 3400.				
Maloney Bridget, heirs, 46 Pearl st.	..	100	6,500	79 20
House 200, stable 100, lot 2050 ft. 800.				
House 48 Pearl st. 1200, lot 2132 ft. 1300.				
House 44 do. 1400, lot 2310 ft. 1500.				
Maloney John H. 24 Flora st.	2	200	....	4 40
Maloney Patrick H. 44 Pearl st.	2	200	....	4 40
Maloney Patrick H. and John H.	..	....	12,200	146 40
House 20 Flora st. 3300, do. 18 do. 3300, lot 9170 ft. 5600.				
Mangan Thomas J. 18 Homer st.	2	100	....	3 20
Manley Francis M. 797 Boylston st.	2	....	500	8 00
Lot 16 Clyde st. 4750 ft. 500.				
Manley Joanna, 795 Boylston st.	..	....	10,900	130 80
House 4000, do. 799 do. 3000, shed 400, lot 6999 ft. 3500.				
Mann George S. 1760 Beacon st.	2	12,000	24,000	434 00
House 18000, lot 5481 ft. 6000.				
Mann Martha E. 5 Park st.	..	2,500	....	30 00
Manning Joseph A. 41 Clark rd.	2	5,000	18,000	278 00
House 10500, lot 21000 ft. 7500.				
Manning Warren H. 15 Dwight st.	2	1,700	26,500	340 40
House 5500, lot 6527 ft. 4000.				
Lot Babcock st. 43280 ft. 17000.				
Mansfield E. Sumner, Egmont st.	..	2,500	....	32 00
Mansfield George W. 489 Washington st.	2	500	....	8 00
Mansfield Joseph H. 41 Osborne rd.	2	....	8,600	105 20
House 6000, lot 5200 ft. 2600.				
Mansfield Mary, 42 Pearl st.	..	....	1,900	22 80
House 500, lot 2654 ft. 1400.				
Manson Daniel E. 67 Perry st.	2	1,000	....	14 00
Manson William L. 50 Stedman st.	2	1,000	....	14 00
Marble Marion E. 7 Keiffer rd.	..	....	7,300	87 60
House 4500, lot 5050 ft. 2800.				
Marinden Henry L. heirs [Washington]	..	....	28,000	336 00
House 46 Gorham av. 7000, lot 14762 ft. 7000.				
House 34 do. 7000, lot 14762 ft. 7000.				
Markee Fred D. 1406 Beacon st.	2	500	....	8 00
Marks Emma A. heirs, 18 Naples rd.	..	....	9,700	116 40
House 6500, lot 5878 ft. 3200.				
Marks Melbourne A. 18 Naples rd.	2	1,000	....	14 00
Marquis George [N. R.]	..	....	2,500	30 00
House (unfinished) Feneno ter. 1000, lot 6333 ft. 1500.				
Marr Llewellyn A. 46 Green st.	2	500	....	8 00
Marsh Charles R. [N. R.]	..	....	11,600	139 20
House 1716 Beacon st. 8000, lot 3247 ft. 3600.				
Marsh J. Henry, 31 Gibbs st.	2	500	....	8 00
Marsh J. Henry, ex'r, Gibbs st.	..	800	....	9 60
Marshall Charles W. [N. R.]	..	....	9,500	114 00
Lot 62, Jordan rd. 8910 ft. 1700.				
Lot 61 do. 9440 ft. 1800.				
Lot 35, Prospect av. 10380 ft. 1500.				
Lot 34 do. 10970 ft. 1500.				
Lot 33 do. 12210 ft. 1500.				
Lot 32 do. 13450 ft. 1500.				

Name, Location and Description.	Poll.	Personal.	Total Real.	Total Tax.
Marshall Frank, 64 Naples rd.	$2	$1,000	$13,000	$170 00
House 8500, lot 11614 ft. 4500.				
Marhall Frederick O. [Boston]	. .	. . . .	6,400	76 80
Lot 52, Beals st. 5771 ft. 2200.				
Lot 56 do. 6168 ft. 2600.				
Lot 54 do. 4719 ft. 1600.				
Marshall Irving F. 9 Summit av.	2	700	. . . .	10 40
Marshall James, 195 Davis av.	2	300	8,100	102 80
Stable Boylston pl. 1000, shed 100, shop 300, stable 100, lot 20032 ft. 6600.				
Marshall John Knox, 69 Summit av.	2	6,500	33,000	476 00
House 10000, stable 1000, lot 39479 ft. 22000.				
Marshall Margaret [N. R.]	. .	. . . .	8,600	103 20
House Milton rd. 5500, lot 7073 ft. 3100.				
Marston Edwin O. 232 Boylston st.	2	. . . .	5,000	62 00
House 2000, lot 7727 ft. 3000.				
Marston Howard, 9 Summit av.	2	17,000	. . .	206 00
Marston Shirley, 64 Aspinwall av.	2	500	. . . .	8 00
Marston William L. 112 Winthrop rd. . . .	2	1,000	. . . .	14 00
Marter Frederick B. K. 47 University rd. . .	2	500	. . .	8 00
Marter Sophia R. 47 University rd.	. .	. . . .	28,300	339 60
House 7000, lot 7115 ft. 3600.				
Apartment house 94 Brook st. 5000, lot 1515 ft. 900.				
Apartment house 92 do. 5000, lot 1503 ft. 900.				
Apartment house 90 do. 5000, lot 1569 ft. 900.				
Marvin William T. R. 90 Perry st.	2	500	. . . .	8 00
Mason Albert, 96 Summit av.	. .	. . . .	27,900	334 80
House 5500, stable 500, lot 31968 ft. 13400.				
Lot Mason ter. 17000 ft. 8500.				
Mason Charles N. 96 Summit av.	2	500	. . . .	8 00
Mason Charles N. and J. W. adm'r Albert Mason est. 96 Summit av.	. .	2,000	. . . .	24 00
Mason Edward P. 107 University rd.	2	500	. . . .	8 00
Mason Eveleen L. 4 St. Paul st.	. .	6,200	15,500	260 40
House 7500, lot 22123 ft. 8000.				
Mason Frances A. D. 21 Fuller st.	. .	1,400	. . . .	16 80
Mason Frank H. 21 Fuller st.	2	2,500	31,600	411 20
House 11000, lot 6175 ft. 4000.				
House 120 Centre st. 9500, lot 5700 ft. 3500.				
Part lot 1 do. 6975 ft. 3600.				
Mason Frank T. 9 Clinton path	2	500	. . . .	8 00
Mason Helen P. tr. will of Henry, 107 University rd.	. .	11,000	. . . .	132 00
Mason Mortimer B. [Boston]	. .	. . . .	22,800	273 60
House 1067 Beacon st. 17500, lot 2346 ft. 5300.				
Mason T. W. 1 Colbourne cres.	2	500	. . . .	8 00
Mason Thomas A. *et al.* ex'rs Joseph Mason estate	. .	100,000	. . . .	1,200 00
Mass. Hospital Life Insurance Co.	. .	. . . .	15,600	187 20
House 354 Tappan st. 13000, lot 2600 ft. 2600				
Mass. Institute of Technology [Boston] . .	. .	. . . .	55,800	669 60
Lot Jamaica and Highland rds. 79320 ft. 19500.				

Name, Location and Description.	Poll.	Personal.	Total Real.	Total Tax.
Mass. Institute of Technology—*continued.*				
Lot Jamaica rd. and Pond av. 75052 ft. 18000.				
House 26 Edgehill rd. 8000, lot 12226 ft. 4900.				
Lot Cumberland av. 14496 ft. 5400.				
Mass. Pipe Line Gas Co.	. .	$60,000	. . . .	$720 00
Matchett Sarah A. [N. R.]	. .	. . . .	$38,000	456 00
House 71 Park st. 4500, stable 500, lot 20100 ft. 12000.				
Lot Chatham st. 19178 ft. 21000.				
Mathews Julius, 20 Winchester st.	$2	500	. . . .	8 00
Mathews Asahel G. heirs, 14 Cypress st. . .	. .	. . . .	18,700	224 40
House 3500, lot 10368 ft. 6000.				
House 69–71 School st. 5000, stable 100, lot 8150 ft. 4100.				
Mathews Mary A. 14 Cypress st.	. .	5,000	23,100	337 20
Apartment house 13 Perry st. 4500, lot 1571 ft. 800.				
Apartment house 15 do. 4500, lot 2673 ft. 1400.				
Apartment house 17 do. 4500, lot 2033 ft. 1100.				
Apartment house 19 do. 4500, lot 1440 ft. 800.				
Lot off Perry st. 2586 ft. 1000.				
Matlack Charles [Boston]	. .	. . . .	320,000	3,840 00
Apartment (unfinished) Harvard st. 150000, lot 18854 ft. 25000.				
Apartment Sewall av. 125000, lot 15600 ft. 20000.				
Matsuki Bunkio, 111 Winthrop rd.	2	1,000	. . . .	14 00
Matthaey Frederick W. 151 No. Mason ter. .	2	1,000	. . . .	14 00
Matthaey Frederick W. tr. 151 No. Mason ter.	. .	. . . .	12,000	144 00
House 10000, lot 4100 ft. 2000.				
Matthews Elizabeth A. [Poultney, Vt.] . . .	. .	. . . .	11,000	132 00
Lot Stearns rd. 17861 ft. 11000.				
Mattocks William D. 1412 Beacon st.	2	1,000	. . . .	14 00
Maxey Warren L. 26 Winchester st.	2	500	. . .	8 00
Maxfield Frank W. 1481 Beacon st.	2	1,000	. . . .	14 00
Maxwell Frank R. 5 Hawes st.	2	500	. . . .	8 00
Maxwell George F. 37 Harris st.	2	1,000	. . . .	14 00
May Minnie S. 9 Park vale	. .	1,000	. . . .	12 00
Mayberry Cyrus C. 9 Stetson st.	2	4,000	. . . .	50 00
Mayberry Edward L. 5 Verndale st.	2	500	. . . .	8 00
Mayberry Georgia N. 9 Stetson st.	. .	. . . .	11,300	135 60
House 6000, stable 1800, lot 8192 ft. 3500.				
Maynadier Causten B. 40 Babcock st. . . .	2	500	. . . .	8 00
Maynard Guy H. [Winthrop]	. .	. . . .	26,700	320 40
Lot Cypress and Franklin sts. 1941 ft. 1600.				
Lot Cypress st. 1104 ft. 700.				
House 278 do. 7000, lot 2816 ft. 1800.				
Lot Cypress st. 1856 ft. 1300, house 268 do. 4500, lot 1500 ft. 1000.				
House 9 Hart st. 300, lot 1490 ft. 800.				
Lot 11 Hart st. 1540 ft. 700.				

Name, Location and Description.	Poll.	Personal.	Total Real.	Total Tax.
Maynard Guy H.— *continued.*				
House 15 Hart st. 300, lot 1540 ft. 700.				
House 81a Franklin st. 400, lot 1938 ft. 700.				
House 85 Franklin st. 400, lot 1750 ft. 600.				
Two houses Franklin st. 1000, lot 1362 ft. 600.				
Lot do. 1207 ft. 600.				
Lot do. 1548 ft. 700.				
Lot Cypress and Hart sts. 1528 ft. 1000.				
Mayo Samuel N.	. .	. . . . .	$6,700	$80 40
Lot 7, Powell st. 8337 ft. 6700.				
Mead Frank W. [Boston]	. .	. . . . .	24,400	292 80
House 144 Lancaster ter. 7000, lot 8170 ft. 2000.				
House 23 Kilsyth rd. 12500, lot 2910 ft. 2900.				
Mead Fred S. Leicester st.	$2	$15,000	. . . .	182 00
Mead Katherine R. Leicester st.	. .	. . . . .	46,000	552 00
House 11000, lot 78200 ft. 35000.				
Meade Caroline E.	.	. . . . .	5,300	63 60
House 55 Brook st. 4000, lot 2622 ft. 1300.				
Meade William F. 20 E. Milton rd.	2	. . . .	8,100	99 20
House 6500, lot 3172 ft. 1600.				
Meader Joseph T. 22 Emerson st.	2	1,000	59,500	728 00
House 8000, lot 6184 ft. 3200.				
Apartment 1124 Commonwealth av. 15000, lot 2744 ft. 3400.				
Apartment 1122 Commonweaith av. 15000, lot 2752 ft. 3400.				
Lot Beacon st. 6268 ft. 11500.				
Meads Frank W. 22 Osborne rd.	2	1,000	10,400	138 80
House 7500, lot 5857 ft. 2900.				
Meagher Jennie E.	. .	. . . . .	11,200	134 40
House 233 Aspinwall av. 7000, lot 7256 ft. 4200.				
Meagher Mark C. 233 Aspinwall av.	2	500	. . . .	8 00
Mealey Bridget, 112 Franklin st.	. .	. . . . .	7,500	90 00
House 4500, lot 6341 ft. 3000.				
Mealey Margaret F. 114 Chestnut st. . . .	. .	. . . . .	4,900	58 80
House 116 Chestnut st. 3500, lot 2725 ft. 1400.				
Mealey Michael D. 114 Chestnut st.	2	500	3,000	44 00
House 61 Franklin st. 500, lot 5186 ft. 2500.				
Mealey Sarah A. 114 Chestnut st.	. .	. . . . .	23,200	278 40
House 110 Chestnut st. 500, do. 108 do. 800, do. 104a do. 800, do. 102 do. 4500, lot 11450 ft. 5000.				
House 114 Chestnut st. 4500, do. 112 do. 2500, barn 100, lot 11218 ft. 4500.				
Mealy Edward, heirs	. .	. . . . .	1,000	12 00
House 13 Kerrigan pl. 500, lot 1688 ft. 500.				
Mealy Edward J. 17 Kerrigan pl.	2	. . . .	1,400	18 80
House 800, lot 2479 ft. 600.				
Mealy Francis, 67 Franklin st.	2	1,000	31,400	390 80
House 2500, do. 400, stable 100, lot 4708 ft. 2300.				
House 10 Roberts st. 2500, lot 1768 ft. 900.				
House 99 Franklin st. 2500, do. 101 do. 2500, do. 105 do. 2500, lot 9072 ft. 4500.				

Name, Location and Description.	Poll.	Personal.	Total Real.	Total Tax.
Mealey Francis—*continued.*				
House 29 Juniper st. 1100, lot 3052 ft. 1800.				
Lot Villa lane 2808 ft. 1500.				
House 215 Pond av. 2000, lot 2680 ft. 2100.				
Lot 2807 ft. 2200.				
Meaney Mary, 22 Kendall st.	. .	. . . . .	$6,000	$72 00
House 900, do. 3000, lot 4094 ft. 2100.				
Meehan Dennis, 76 Chestnut Hill av.	$2	. . . .	4,200	52 40
House 80 Chestnut Hill av. 800, lot 16900 ft. 3400.				
Meehan Mary A. 76 Chestnut Hill av. . . .	. .	. . . . .	6,500	78 00
House 4500, lot 4100 ft. 2000.				
Meins Alice J. 50 Longwood av.	. .	. . . . .	18,500	222 00
House 6000, stable 1000, lot 14874 ft. 11500.				
Melcher William K. jr. [N. R.]	. .	. . . . .	9,000	108 00
House 71 Toxteth st. 6000, lot 5000 ft. 3000.				
Mellen George M. 16 School st.	2	$1,500	. . . .	20 00
Merriam Carrie H. 165 Winthrop rd.	. .	. . . . .	16,500	198 00
House 8000, stable 2000, lot 11347 ft. 6500.				
Merriam W. J. 636 Washington st.	2	500	. . . .	8 00
Merriam William M. 165 Winthrop rd. . .	2	2,600	. . . .	33 20
Merrifield Susan B. B. 34 Naples rd.	. .	. . . . .	9,000	108 00
House 6000, lot 5621 ft. 3000.				
Merrifield William F. 34 Naples rd.	2	1,000	. . . .	14 00
Merrigan Ellen, 42 Flora st.	. .	100	100	2 40
Shop (on land of O'Connor) 100.				
Merrigan John J. 25 Harvard av.	2	. . . . .	38,000	458 00
House 29 Harvard av. 5000, stable 1500, house 7500, do. 7500, do. 7500, lot 1763 ft. 9000.				
Merrigan John J. and Margaretta	. .	. . . . .	12,700	152 40
House 58 Aspinwall av. 5500, do. 4000, lot 6438 ft. 3200.				
Merrigan Katherine, 6 Flora st.	. .	. . . . .	5,200	62 40
House 4000, lot 1725 ft. 1200.				
Merrigan Patrick, 11 Flora st.	2	200	11,800	146 00
House 7500, stable (on land of O'Connor) 100, lot 6608 ft. 4200.				
Merrill Brothers [N. R.]	. .	. . . . .	10,500	126 00
Lot Summit av. 26800 ft. 4500.				
Lot on town line 30400 ft. 6000.				
Merrill Florence B. 62 Green st.	. .	. . . . .	28,500	342 00
House 12500, lot 29999 ft. 16000.				
Merrill Frank A. 123 Dean rd.	2	5,000	15,700	250 40
House 9500, lot 12518 ft. 6200.				
Merrill Helen M. 165 Rawson rd.	. .	. . . . .	11,000	132 00
House 7500, lot 7500 ft. 3500.				
Merrill Henry F. [N. R.]	. .	. . . . .	9,300	111 60
House 360 Harvard st. 4500, lot 6263 ft. 4800.				
Merrill Luther M. 62 Green st.	2	1,500	. . . .	20 00
Merrill Mrs. S. A. 1 Winchester st.	. .	2,500	. . . .	30 00
Meservey Frederick, 26 Winchester st. . . .	2	500	. . . .	8 00
Metcalf Arthur A. 45 Harvard st.	2	600	. . . .	9 20
Metcalf Julia T. 33 Garrison rd.	. .	3,000	. . . .	36 00
Metcalf Louisa S. 33 Garrison rd.	. .	6,900	20,000	322 80
House 16000, lot 4122 ft. 4000.				
Metcalf Louisa S. executrix under will of Mary E. Metcalf	. .	3,000	. . . . .	36 00

Name, Location and Description.	Poll.	Personal.	Total Real.	Total Tax.
Metcalf Sarah I. 33 Garrison rd.	. .	$3,000	. . . .	$36 00
Metcalf Theodore, 33 Garrison rd.	$2	4,200	. . . .	52 40
Metropolitan Coal Co. lessee, Washington st.	. .	. . . .	$8,200	98 40
Office 1700, lot 3622 ft. 6500.				
Meyer Albert R. 156 Ivy st.	2	500	. . . .	8 00
Miles A. Duffield, 83 Longwood av.	2	1,000	. . . .	14 00
Miles Edward B. 331 Clinton rd.	2	3,500	. . . .	44 00
Miles Helen A. 331 Clinton rd.	. .	. . . .	9,200	110 40
House 6500, lot 5403 ft. 2700.				
Miles Jonas M. [Concord]	. .	. . . .	7,500	90 00
House 70 Gorham av. 4000, lot 6447 ft. 3500.				
Miles Julia E. 331 Clinton rd.	. .	. . . .	4,900	58 80
House 1 Tabor pl. 4000, lot 1650 ft. 900.				
Miller Charles S. Norfolk rd.	2	1,000	. . . .	14 00
Miller Florence S. Norfolk rd.	. .	. . . .	11,600	139 20
House 8500, lot 10400 ft. 3100.				
Miller Frances C.	. .	. . . .	20,300	243 60
House Norfolk rd. 7500, lot 11612 ft. 3300.				
House Circuit rd. 6500, lot 11321 ft. 3000.				
Miller Henry F. 1748 Beacon st.	2	2,500	25,900	342 80
House 20000, lot 5376 ft. 5900.				
Miller Isabelle P. L. by John C. Barthelmes, guardian, 88 Boylston st.	. .	. . . .	3,900	46 80
House 2800, lot 1705 ft. 1100.				
Miller J. G. 222 Freeman st.	2	700	. . . .	10 40
Miller Jennie M. Norfolk rd.	. .	. . . .	31,500	378 00
House 10000, lot 44694 ft. 12500.				
Lot Circuit rd. 11850 ft. 3500.				
House (unfinished) Circuit rd. 2000, lot 12155 ft. 3500.				
Miller Robert F. 47 Naples rd.	2	500	. . . .	8 00
Miller Rosina B. executrix will of Amos H. Miller, 302 Kent st.	. .	10,000	. . . .	120 00
Miller Virginia, 49 Naples rd	. .	. . . .	6,700	80 40
House 5000, lot 3200 ft. 1700.				
Miller William T. Norfolk rd.	2	5,000	. . . .	62 00
Millett Guy L. 1350 Beacon st.	. .	200	. . . .	2 40
Milliken Elizabeth D. [N. R.]	. .	. . . .	11,700	140 40
House 29 Linden pl. 3500, lot 3202 ft. 2200.				
House 4 Perry st. 4000, lot 3366 ft. 2000.				
Milliken Mary G. [N. R.]	. .	. . . .	9,100	109 20
House 26 Kent sq. 6500, lot 6646 ft. 2600.				
Mills Albert E. 51 Columbia st.	2	1,500	. . . .	20 00
Mills Arthur, 22 Irving st.	2	20,000	18,000	458 00
House 10000, lot 16058 ft. 8000.				
Mills E. D. 389 Harvard st.	2	500	. . . .	8 00
Mills Edward C. 86 Longwood av.	2	12,000	. . . .	146 00
Mills Frank I. 47 Marion st.	2	1,000	. . . .	14 00
Mills Helen H. 86 Longwood av.	. .	. . . .	25,500	306 00
House 10000, stable 2000, lot 17085 ft. 13500.				
Mills James C. 17 Park vale	2	500	. . . .	8 00
Minahan John, 21 Hart st.	2	. . . .	4,100	51 20
House 400, stable 300, lot 3078 ft. 1400.				
House 19 Hart st. 300, lot 1540 ft. 700.				
House 18 do. 300, lot 1540 ft. 700.				
Miskell John M. Clyde st.	2	1,000	. . . .	14 00

Name, Location and Description.	Poll.	Personal.	Total Real.	Total Tax.
Miskell John M. and William J. Clyde st.	. .	. . . . .	$18,700	$224 40
House 1000, stable 1200, barn 500, greenhouse 2000, lot 2.19 acres 3500.				
Lot Newton st. 10.45 acres 10500.				
Miskell Thomas, 37 Walter av.	$2	. . . .	15,500	188 00
House 23-31 Morss av. 2200, do. 37-39 Walter av. 3000, do. 41 Walter av. 2500, lot 10800 ft. 6600.				
Lot Houlihan av. 6000 ft. 1200.				
Miskell Thomas J. 8 Roberts st.	2	. . . .	12,000	146 00
House 44 Washington st. 2000, do. 1 Walter av. 1000, lot 5978 ft. 9000.				
Miskell Timothy E. Clyde st.	2	. . . .	5,100	63 20
House 4500, lot 4591 ft. 600.				
Miskell William J. Clyde st.	2	$1,500	. . . .	20 00
Mitchell Byron R. 100 Coolidge st.	2	1,000	. . . .	14 00
Mitchell Edna E. heirs, 40 Green st.	. .	. . . . .	23,200	278 40
House Green st. 14000, shed 200, lot 15745 ft. 9000.				
Mitchell Elsie P. [Boston]	. .	. . . . .	32,700	392 40
House 75 St. Paul st. 8500, lot 4931 ft. 3500.				
House 83-85 St. Paul st. 7000, lot 4913 ft. 2800.				
House 79-81 do. 8000, lot 4928 ft. 2900.				
Mitchell John G. 196 Gardner rd.	2	12,000	35,500	572 00
House 14000, stable 2500, lot 47396 ft. 19000.				
Mitchell Mrs. Lydia P. 17 Milton rd.	. .	1,000	. . . .	12 00
Mitchell William F. 91 St. Paul st.	2	500	10,400	132 80
House 89-91 St. Paul st. 7500, lot 4842 ft. 2900.				
Mitchell William L. 40 Green st.	2	2,500	. . . .	32 00
Mitchell William L. adm'r, Edna F. Mitchell estate	. .	40,000	. . . .	480 00
Mitton Arthur G. 1440 Beacon st	2	5,000	. . . .	62 00
Mitton Edward J. 1440 Beacon st.	2	50,000	. . . .	602 00
Mitton George W. 746 Washington st. . . .	2	5,000	. . . .	62 00
Mitton Sarah A. G. 1440 Beacon st.	. .	. . . . .	132,500	1,590 00
House 15000, greenhouse 5000, lot 44571 ft. 57500.				
Stable Summit av. 10000, lot 40217 ft. 45000.				
Mode Zachariah, 48 Kent st.	2	1,000	. . . .	14 00
Moeldner Anton L. 21 Garrison rd	2	1,000	. . . .	14 00
Moffatt Robert T. 72 York ter.	2	1,000	. . . .	14 00
Molineaux J. Atherton, 156 Harvard st. . .	2	1,000	. . . .	14 00
Moloney James, 220 Cypress st.	2	300	. . . .	5 60
Moloney John A. 33 Juniper st.	2	. . . .	4,400	54 80
House 2500, lot 3214 ft. 1900.				
Moloney Maria A.	. .	. . . . .	6,200	74 40
House 220 Cypress st. 3500, shop 232 do. 100, stable do. 400, lot 4465 ft. 2200.				
Monahan Miss E. A. 675 Washington st. . .	. .	1,000	. . . .	12 00
Monks Frank H. 47 Monmouth st.	2	3,000	. . . .	38 00
Monks Lester H. Fairmount st.	2	500	. . . .	8 00
Monroe Charles E. 31 Upland rd.	2	1,000	. . . .	14 00
Monroe George H. heirs, 31 Upland rd. . . .	. .	. . . . .	15,300	183 60
House 11000, lot 8696 ft. 4300.				

Name, Location and Description.	Poll.	Personal.	Total Real.	Total Tax.
Monroe John I. 30 Gardner rd.	$2	$2,500	$19,000	$260 00
House 7000, lot 21826 ft. 12000.				
Monroe Sophia, 39 Cypress st.	. .	4,800	. . . .	57 60
Monroe William I. 31 Upland rd.	2	1,500	. . . .	20 00
Monroe William, ex'r George H. Monroe est.	. .	9,700	. . . .	116 40
Montgomery Hugh, 30 Beals st.	2	200	. . . .	4 40
Montgomery William P. 1345a Beacon st. . .	2	0	. . . .	8 00
Mooney John J. [N. R.]	. .	. . . .	5,700	68 40
House Reservoir lane 700, lot 44330 ft. 5000.				
Mooney Tessie A. [N. R.]	. .	. . . .	171,000	2,052 00
Apt. 1378 Beacon st. 45000, lot 3861 ft. 7700.				
Apt. 1471 Beacon st. 50000, lot 7613 ft. 8800.				
Apt. 1469 Beacon st. 50000, lot 8046 ft. 9500.				
Moore Ada C. 114 Naples rd.	. .	. . . .	10,800	129 60
House 7000, lot 8278 ft. 3800.				
Moore Arthur W. 3 Washburn ter.	2	500	. . . .	8 00
Moore Emery B. 262 Kent st.	2	1,700	. . . .	22 40
Moore Emery B. *et al.* trustees	. .	. . . .	38,500	462 00
House 85–87 Toxteth st. 7500, lot 10000 ft. 5500.				
House 16 Kent sq. 6500, lot 6486 ft. 2800.				
House 12 do. 5000, lot 7257 ft. 3000.				
Lot Kent sq. 40751 ft. 5000.				
Lot do. 8838 ft. 3200.				
Moore George H. 146 High st.	2	500	. . . .	8 00
Moore George W. 114 Naples rd.	2	1,500	. . . .	20 00
Moore George W. 45 Coolidge st.	2	800	33,700	416 00
House 6000, lot 4312 ft. 2600.				
House 65–67 Toxteth st. 10000, lot 7500 ft. 4200.				
House 10 Mason ter. 8500, lot 4521 ft. 2400.				
Moore Harriet C. Boylston st.	. .	. . . .	12,500	150 00
House 6500, lot 24178 ft. 6000.				
Moore Henry B. 55 Vernon st.	2	1,000	. . . .	14 00
Moore Henry E. 15 Naples rd.	2	200	. . . .	4 40
Moore Mrs. Henry F. 1463 Beacon st. . . .	. .	2,000	. . . .	24 00
Moore J. Herbert, 1339 Beacon st.	2	4,000	30,500	416 00
House 17000, stable 500, lot 5763 ft. 13000.				
Moore James E. 29 Abbottsford rd.	2	1,000	9,300	125 60
House 6500, lot 5655 ft. 2800.				
Moore Luther S. Boylston st.	2	1,500	. . . .	20 00
Moore Margaret E. [N. R.]	. .	. . . .	10,300	123 60
House (unf.) Rawson rd. 2000, lot 5093 ft. 2200.				
House (unf.) Rawson rd. 2000, lot 10102 ft. 4100.				
Moore Sarah M. T. 262 Kent st.	. .	. . . .	13,000	156 00
House 6000, lot 11389 ft. 7000.				
Moran Lawrence, heirs, Houlihan av.	. .	. . . .	2,400	28 80
House 800, lot 8120 ft. 1600.				
Moran Margaret, 229 High st.	. .	. . . .	5,600	67 20
House 4500, lot 2250 ft. 1100.				
Moreland William, Warren st.	. .	. . . .	4,500	54 00
House 44 Cameron st. 3500, lot 1961 ft. 1000.				
Morey Charles E. 1571 Beacon st.	2	500	. . . .	8 00

Name, Location and Description.	Poll.	Personal.	Total Real.	Total Tax.
Morgan Edith R. 1402 Beacon st.	. .	$5,000	. . . .	$60 00
Morgan Henry T. 5 Winchester st.	$2	1,200	. . . .	16 40
Morgan Lewis E 1622 Beacon st.	2	1,500	. . . .	20 00
Morgan William A. 638 Washington st.	2	500	. . . .	8 00
Morgan William M. 50 Waverly st.	2	500	. . . .	8 00
Morlock Jacob, 129 Washington st.	2	2,500	$24,200	322 40
Block 12000, annex 4000, lot 6500 ft. 8200.				
Morrill Helen, 15 Babcock st.	. .	400	. . . .	4 80
Morrill Isabell W. 15 Babcock st.	. .	2,200	. . . .	26 40
Morrill Joseph, 16 Garrison rd.	2	500	. . . .	8 00
Morrill Josephine, 15 Babcock st.	. .	2,200	. . . .	26 40
Morrill Josiah A. and Charles A.	. .	. . . .	8,000	96 00
House 16–18 Bowker st. 6000, lot 4000 ft. 2000.				
Morrill Olive W. 16 Garrison rd.	. .	4,200	. . . .	50 40
Morris Frances M. 121 Thorndike st.	. .	. . . .	9,000	108 00
House 6500, lot 5903 ft. 2500.				
Morris George, 1481 Beacon st.	2	500	. . . .	8 00
Morrison Michael J.	. .	. . . .	100	1 20
Lot Dale st. 4554 ft. 100.				
Morrison William D. 15 Thayer pl.	2	200	. . . .	4 40
Morrow Alexander, 11 White pl.	2	. . . .	1,800	23 60
House 800, lot 1951 ft. 1000.				
Morse Anna G. 18 Thayer st.	. .	. . . .	6,000	72 00
House 3500, lot 4750 ft. 2500.				
Morse Bushrod, 3 Englewood av.	2	500	. . . .	8 00
Morse Bushrod, trustee Amos J. Dean est.	. .	14,100	. . . .	169 20
Morse Charles H. 56 Windsor rd.	2	2,500	15,900	222 80
House 9500, stable 1200, lot 10049 ft. 5200.				
Morse Edward G. 76 Cypress st.	2	1,000	. . . .	14 00
Morse Edward W. 49 Sumner rd.	2	5,000	. . . .	62 00
Morse Ella L. 24 Naples rd.	. .	. . . .	9,000	108 00
House 6000, lot 5570 ft. 3000.				
Morse Eugene S. 18 Thayer st.	2	500	3,400	48 80
Stable 300, lot 6164 ft. 3100.				
Morse Everett [Boston]	. .	200	. . . .	2 40
Morse FitzAlbert, 86 Ivy st.	2	5,000	. . . .	62 00
Morse Florence T. A. 49 Sumner rd.	. .	. . . .	22,000	264 00
House 10000, lot 30260 ft. 12000.				
Morse George D. 219 Harvard st.	2	500	. . . .	8 00
Morse Jacob C. 440 Harvard st.	2	500	8,100	105 20
House 44 Fuller st. 4500, lot 5945 ft. 3600.				
Morse Justin N. 1853 Beacon st.	2	10,000	. . . .	122 00
Morse Moses M. 69 Naples rd.	2	2,000	. . . .	26 00
Morse R. M. trustee for Charles H. North	. .	. . . .	15,000	180 00
House 76 Summit av. 7500, lot 14100 ft. 7500.				
Morse William F. 65 Dean rd.	2	5,000	13,700	226 40
House 7500, lot 9509 ft. 6200.				
Morss Charles A. [Boston]	. .	. . . .	8,100	97 20
Lot Beacon st. 2392 ft. 2700.				
Lot do. 2392 ft. 2700.				
Lot do. 2392 ft. 2700.				
Morton C. Herbert	. .	. . . .	15,400	184 80
House 460 Harvard st. 7000, lot 8100 ft. 6400.				
Lot Spooner rd. 10000 ft. 2000.				
Morton Cora L. [N. R.]	. .	. . . .	8,700	104 40
House 91 Coolidge st. 6200, lot 5075 ft. 2500.				

Name, Location and Description.	Poll.	Personal.	Total Real.	Total Tax.
Moseley Charles W. [N. R.]	. .	. . . .	$31,500	$378 00
House 15 Babcock st. 22500, lot 12178 ft. 9000.				
Moseley Frank, 1053 Beacon st.	$2	$5,000	. . . .	62 00
Moseley Frederick S. [N. R.]	. .	. . . .	20,400	244 80
House 253 Kent st. 6000, lot 22240 ft. 13200.				
Lot on B. & A. R. R. 3000 ft. 1200.				
Moseley John [Needham]	. .	. . . .	10,700	128 40
House 97 University rd. 7500, lot 6873 ft 3200.				
Moseley Martha A. 1053 Beacon st.	. .	. . . .	27,600	331 20
House 20000, lot 3644 ft. 7600.				
Moseman George H. 45 Marion st.	2	500	. . . .	8 00
Moses George W. 747 Washington st.	2	5,000	. . . .	62 00
Mosman Walter B. 19 Monmouth ct.	2	6,000	. . . .	74 00
Moss Frank P. 1390 Beacon st.	2	100	. . . .	3 20
Moulton E. H. 5 Winchester st.	2	2,000	. . . .	26 00
Mowry Georgiana G. 136 St. Paul st.	. .	5,100	. . . .	61 20
Mowry Oscar B. 136 St. Paul st.	2	2,500	12,500	182 00
House 5000, lot 8422 ft. 7500.				
Mowry Oscar B. and Henry B. Short, trustees under will of Eliza A. Colburn	. .	9,000	. . . .	108 00
Mowry Oscar B. *et al.* trs. under indenture of Enoch Pratt	. .	36,300	. . . .	435 60
Mowry Oscar B. *et al.* trustees Florence R. Hoffman estate	. .	. . . .	9,100	109 20
House 33 Abbottsford rd. 6500, lot 5130 ft. 2600.				
Mudgett Henry L. 72 Centre st.	2	7,500	. . . .	92 00
Mudgett Laura J. 72 Centre st.	. .	. . . .	20,000	240 00
House 11000, stable 2000, lot 12750 ft. 7000.				
Muirhead Hallie W.	. .	. . . .	13,400	160 80
House 99 Winchester st. 6500, stable 1500, lot 10850 ft. 5400.				
Mulcahey John J.	. .	. . . .	5,800	69 60
House 49 Walter av. 800, do. 51a do. 3000, lot 3600 ft. 2000.				
Mulcahey William, heirs, 25 Kendall st.	. .	. . . .	4,100	49 20
House 2500, lot 3240 ft. 1600.				
Muldowney Francis F. 20 Juniper st.	2	500	3,000	44 00
House 1000, lot 3600 ft. 2000.				
Mulligan Edward, 1470 Beacon st.	2	2,500	. . . .	32 00
Mulligan Martin F. and John	. .	. . . .	2,700	32 40
Lot Walter av. 4280 ft. 2700.				
Mullowney Catherine G. 79 Aspinwall av.	. .	. . . .	2,200	26 40
Lot Perry st. 3200 ft. 2200.				
Mullowney Edward F. 87 Gorham av.	2	600	. . . .	9 20
Mullowney Ellen, 79 Aspinwall av.	. .	. . . .	10,800	129 60
House 5500, lot 5092 ft. 2700.				
House 38 Pearl st. 400, store 300, lot 3462 ft. 1900.				
Mullowney John M. 298 Boylston st.	2	500	. . . .	8 00
Mullowney Michael, estate, 79 Aspinwal	. .	5,000	7,800	153 60
Lot Perry st. 3200 ft. 2200.				
Lot do. 3200 ft. 2200.				
Lot do. 2809 ft. 1700.				
Lot do. 2809 ft. 1700.				

Name, Location and Description.	Poll.	Personal.	Total Real.	Total Tax.
Mulrey William, 183 High st.	$2	. . . .	$5,300	$65 60
House 3300, lot 4000 ft. 2000.				
Münch Edward H. [N. R.]	. .	. . . .	9,500	114 00
House 108 Westbourne ter. 7500, lot 6678 ft. 2000.				
Mungovan James G. 113 Boylston st. . . .	2	. . . .	3,000	38 00
House 900, lot 3862 ft. 2100.				
Munroe Elizabeth E. 100 Sewall av.	. .	. . .	16,500	198 00
House 57–59 St. Paul st. 7700, lot 16440 ft. 8800.				
Munroe Martin A. 129 Centre st.	2	$7,500	. . . .	92 00
Munroe Mrs. Mary A. 8 Webster park . . .	. .	1,000	. . . .	12 00
Munroe W. Chester, 48 Harrison st.	2	500	. . . .	8 00
Munsell Albert H. 65 Middlesex rd.	2	1,500	. . . .	20 00
Munsell Juliet C. 65 Middlesex rd.	. .	. . . .	10,500	126 00
House 8500, lot 7400 ft. 2000.				
Murdock Harold, 81 Middlesex rd.	2	7,000	. . . .	86 00
Murdock Lucius A. estate, 21 Harris st. . .	. .	2,500	. . . .	30 00
Murnane Mary A. 12 Manchester rd.	. .	. . . .	10,500	126 00
House 7500, lot 6000 ft. 3000.				
Murnane Timothy H. 12 Manchester rd. . .	2	500	. . . .	8 00
Murphy Bartholomew, 803 Boylston st. . .	2	. . . .	5,700	70 40
House 4000, stable 300, lot 2843 ft. 1400.				
Murphy Catherine, 37 Harvard st.	. .	. . . .	18,000	216 00
House 5000, do. 35 Harvard st. 5000, do. 35a and 37a do. 3000, lot 5000 ft. 5000.				
Murphy Hubert A. [Boston]	. .	. . . .	76,300	915 60
House 1691 Beacon st. 12000, lot 5270 ft. 6000.				
House 1687 do. 12000, lot 5270 ft. 6000.				
House 1685 do. 12000, lot 5270 ft. 6000.				
House 58 Atherton rd. 6000, lot 3600 ft. 1500.				
House 50 do. 5000, lot 3168 ft. 1300.				
House 28 do. 6500, lot 4900 ft. 2000.				
Murphy James R. [N. R.]	. .	. . . .	13,900	166 80
House 51–53 Beals st. 8500, lot 6000 ft. 2800.				
Lot 35 do. 5946 ft. 2600.				
Murphy James R. and Mary E.	. .	. . . .	3,300	39 60
Lot Linden st. 4390 ft. 3300.				
Murphy James S. 1575 Beacon st.	2	4,800	24,100	348 80
House 16000, stable 2500, lot 4396 ft. 5600.				
Murphy John H. 72 Chestnut Hill av. . . .	2	. . . .	500	8 00
Lot 17, Clyde st. 4750 ft. 500.				
Murphy Mary A. 179 High st.	. .	. . . .	4,900	58 80
House 3300, lot 3200 ft. 1600.				
Murphy Michael, heirs, 9 Perry st.		. . . .	8,200	98 40
House 3000, do. 5 Perry st. 1000, lot 7642 ft. 4200.				
Murphy Patrick, 63 Walter av.	2	. . . .	6,700	82 40
House 1700, do. 65 do. 3000, lot 3600 ft. 2000.				
Murray Elizabeth F. [Wellesley]	. .	. . . .	1,200	14 40
Lot C, Ackers av. 8820 ft. 1200.				
Murray H. J. & Co. 266 Washington st. . .	. .	400	. . . .	4 80
Murray James [N. R.]	. .	. . . .	8,500	102 00
House 50 Verndale st. 6500, lot 6176 ft. 2000				
Murray John, heirs, 54–56 Pearl st.	. .	. . . .	2,300	27 60
House 500, lot 3129 ft. 1800.				

Name, Location and Description.	Poll.	Personal.	Total Real.	Total Tax.
Murray Mary [tax-title]	. .	. . . .	$3,300	$39 60
Lot Brookline av. 3404 ft. 3300.				
Murray Mary R. Boylston st.	. .	. . . .	2,900	34 80
House 75–77 Brookline av. 1200, lot 1748 ft. 1700.				
Murray Patrick J. [Boston]	. .	. . . .	500	6 00
Lot 18, Clyde st. 4907 ft. 500.				
Murray Rachel D. 38–40 Bowker st	. .	. . . .	7,700	92 40
House 5500, lot 4480 ft. 2200.				
Murray Thomas J. heirs, 21 Thayer st. . . .	. .	. . .	10,000	120 00
House 7000, lot 4918 ft. 3000.				
Myers Celia, 143 Coolidge st.	. .	$1,000	9,000	120 00
House 7500, lot 4904 ft. 1500.				
Myers Evelyn M. 119 Stedman st.	$2	500	. . . .	8 00
Myers Flora M. [Boston]	. .	. . . .	1,500	18 00
Lot Harrison st. 5500 ft. 1500.				
Myers Harry, 105 Stedman st.	2	1,000	. . . .	14 00
Myers Jacob, 77 Davis av.	2	500	. . . .	8 00
Myers Lewis, 143 Coolidge st.	2	500	. . . .	8 00
Myrick Mrs. C. W. 1359 Beacon st.	. .	5,200	. . . .	62 40
McAndrew John J. 128 Coolidge st.	2	1,000	. . . .	14 00
McAndrew John J. trustee	. .	. . . .	2,000	24 00
Lot 46, Coolidge st. 5346 ft. 2000.				
McAndrew Mary E. 128 Coolidge st.	. .	. . . .	7,500	90 00
House 5500, lot 5284 ft. 2000.				
McAvoy Edward, 106 Davis av.	2	3,000	6,900	120 80
House 4000, lot 5306 ft. 2900.				
McBurney James, 142 Pleasant st.	2	. . . .	20,400	246 80
House 208 Freeman st. 2500, do. 206 do. 1800, do. 146 Pleasant st. 1300, do. 142 do. 2800, lot 23700 ft. 12000.				
McCabe Mary	. .	. . . .	9,000	108 00
House 105 Naples rd. 6000, lot 6758 ft. 3000.				
McCaffery Ellen	. .	. . . .	7,800	93 60
House 139–141 Brook st. 5500, lot 4175 ft. 2300.				
McCamlie Teresa	. .	. . . .	9,100	109 20
House 32 Kent sq. 6500, lot 6646 ft. 2600.				
McCarn Rowan and John Crory	. .	. . . .	1,500	18 00
Lot 5, Lincoln st. 5160 ft. 300.				
Lots G to M, Dale st. 24933 ft. 700.				
Lot 44, Garardus av. 7496 ft. 500.				
McCarthy Elizabeth M. 146 Thorndike st. .	. .	. . . .	10,000	120 00
House 7000, lot 9800 ft. 3000.				
McCarthy Kate, 53 University rd.	. .	. . . .	10,700	128 40
House 7500, lot 6361 ft. 3200.				
McCarthy Mary T. [Boston]	. .	. . . .	300	3 60
Lot 85, Forest st. 4937 ft. 300.				
McCarthy Patrick, heirs, 107 Boylston st. . .	. .	1,000	6,000	84 00
House 900, stable 400, house 109 Boylston st. 600, lot 7254 ft. 4100.				
McCarthy Timothy, 53 University rd. . . .	2	1,000	. . . .	14 00
McCarthy William, 146 Thorndike st. . . .	2	2,000	. . . .	26 00
McCarthy William [Boston]	. .	. . . .	200	2 40
Lot 90, Forest st. 4312 ft. 200.				
McCarty David, 74 Chestnut Hill av.	2	. . . .	2,400	30 80
House 1000, lot 2552 ft. 1400.				

Name, Location and Description.	Poll.	Personal.	Total Real.	Total Tax.
McCarty George T. 6 Franklin st.	$2	$600	. . . .	$9 20
McCarty Patrick, Heath st.	2	100	$2,300	30 80
House 400, barn 100, lot 3.20 acres 1800.				
McCarty Patrick and Hannah, 23 Kendall st.	. .	. . . .	4,400	52 80
House 3000, lot 2600 ft. 1400.				
McCarty Peter, Walnut pl.	2	. . . .	5,500	68 00
House 39 Kendall st. 3000, do. 39a do. 1100, lot 2872 ft. 1400.				
McClernan William J. 16 Williams st. . . .	2	500	. . . .	8 00
McClintock John T. 1353 Beacon st.	2	500	. . . .	8 00
McCormack Elizabeth F. *et al.* Ackers av. .	. .	. . . .	5,800	69 60
House 800, lot 25000 ft. 5000.				
McCormick ——, 1595 Beacon st.	2	1,000	. . . .	14 00
McCormick Elizabeth M. 77 Brington rd. . .	. .	. . . .	8,800	105 60
House 5000, lot 7000 ft. 3800.				
McCoy George M. special administrator estate of William H. S. Jordan [Melrose] . . .	. .	149,500	. . . .	1,794 00
McCue Mary A. heirs, Ackers av.	. .	. . . .	3,300	39 60
House 800, stable 700, lot 9000 ft. 1800.				
McCue Thomas, Ackers av.	2	1,000	. . . .	14 00
McCullough Isabella, heirs, 74 Harvard av .	. .	. . . .	7,100	85 20
House 3000, stable 800, lot 5606 ft. 3300.				
McCullough John A. 87 Brook st.	2	. . . .	6,600	81 20
House 4800, lot 3609 ft. 1800.				
McCullough Martha and Elizabeth Scanlon .	. .	. . . .	6,000	72 00
Greenhouse St. Paul st. 1000, lot 15000 ft. 5000.				
McCullough Samuel and Martha J. 18 and 12 Toxteth st.	. .	. . . .	11,400	136 80
House 3500, do. 3500, lot 8441 ft. 4400.				
McCullough Thomas, 123 Washington st. . .	2	. . . .	5,700	70 40
House and store 119–121 Washington st. 1000, stable 200, lot 4318 ft. 4500.				
McCully Mrs. C. 1347 Beacon st.	. .	1,000	. . . .	12 00
McCusker Patrick J.	. .	. . . .	200	2 40
Lot Lincoln and Dale sts. 4000 ft. 200.				
McDavitt Rosa, 7 Boylston st.	. .	. . . .	2,900	34 80
House 2000, lot 1760 ft. 900.				
McDermott Bridgett [Boston]	. .	. . . .	5,800	69 60
House 231 High st. 4500, lot 2517 ft. 1300.				
McDermott James, heirs, 59 Walter av. . .	. .	. . . .	5,000	60 00
House 3000, lot 3600 ft. 2000.				
McDermott John, 564 Heath st.	2	. . . .	6,000	74 00
House 4000, lot 7485 ft. 2000.				
McDewell Henry M. 373 Harvard st.	2	1,000	. . . .	14 00
McDonald Bertha F. Brook st.	. .	. . . .	5,800	69 60
House 4500, lot 2600 ft. 1300.				
McDonald Maud A. Wolcott rd.	. .	. . . .	14,000	168 00
House 12000, stable 1500, lot 5000 ft. 500.				
McDonald William J. Wolcott rd.	2	3,000	70,000	878 00
Lots 38–41, Wolcott rd. 29123 ft. 2500.				
Lots 93–121, Lagrange st. and Princeton rd. 553380 ft. 21000.				
Lot Lagrange and Rangeley sts. 277760 ft. 4100.				
Lot Beverly and Princeton rds. and Rangeley st. 173400 ft. 2600.				
Lot between Wolcott and Beverly rds. 161984 ft. 4000.				

Name, Location and Description.	Poll.	Personal.	Total Real.	Total Tax.
McDonald William J.—*continued.*				
Lot between Wolcott rd. and Newton st. 51250 ft. 3500.				
Lot Wolcott rd. 23470 ft. 1600.				
Lot do. 17100 ft. 1700.				
Lot Beverly rd. 118600 ft. 4500.				
Lot Lagrange st. Princeton rd. and Rangley st. 240830 ft. 4500.				
Lot Hammond st. 1190810 ft. 20000.				
McDonnell Margaret F. 471 Washington st.	. .	$4,300	. . . .	$51 60
McDonnell Martin F. [N. R.]	. .	500	$1,300	21 60
Store Brook st. 700, lot 1006 ft. 600.				
McDowell Corwin, 16 Garrison rd.	$2	5,000	. . . .	62 00
McDowell Margaret R. 16 Garrison rd. . . .	. .	3,500	. . .	42 00
McEttrick Edward A. 37 Brook st.	2	. . . .	7,800	95 60
House 6000, lot 3676 ft. 1800.				
McEttrick Mary, 48 Cameron st.	. .	. . . .	4,100	49 20
House 2500, lot 3920 ft. 1600.				
McGarry Thomas J. Villa lane	2	100	4,800	60 80
House 1200, stable 100, lot 2556 ft. 1500.				
Lot Pond av. 2536 ft. 2000.				
McGee Bridget, Villa lane	.	. . . .	9,300	111 60
Stable Whitney st. 1000, lot 52 do. 4991 ft. 300.				
Lot 75, Garardus av. 5000 ft. 300.				
Lot 76 do. 5000 ft. 300.				
House Villa lane 2000, do. 28 Walter av. 2500, lot 4103 ft. 2900.				
McGee John F. 58 Villa lane	2	100	. . . .	3 20
McGee Thomas and Bridget, Villa lane . . .	. .	. . . .	5,300	63 60
House 600, stable 200, house 3000, lot 3056 ft. 1500.				
McGillen Annie E. 161 Cypress st.	. .	. . . .	9,700	116 40
House 5500, lot 7709 ft. 4200.				
McGillen Owen, 161 Cypress st.	2	2,000	. . . .	26 00
McGivney Ellen J. 145 Boylston st.	. .	. . . .	5,300	63 60
House 4 Kerrigan pl. 2000, do. 145 Boylston st. 1200, lot 3510 ft. 2100.				
McGivney James H. heirs, 145 Boylston st. .	. .	. . . .	4,400	52 80
House 55–57 Boylston st. 900, lot 2856 ft. 1900.				
House 171 High st. 800, lot 1868 ft. 800.				
McGowan Thomas S. 48 Babcock st. . . .	2	1,000	. . . .	14 00
McGown John L. 106 Westbourne ter. . . .	2	1,500	. . . .	20 00
McGrady Michael, Reservoir lane	2	200	9,100	113 60
House 900, stable 200, lot 8 a. 8000.				
McGrath Elizabeth, 269 Pond av.	. .	200	. . . .	2 40
McGrath Mary, 69 Franklin st.	. .	. . . .	1,900	22 80
House 1000, lot 1615 ft. 900.				
McGrath Timothy, Boylston st.	2	. . . .	3,100	39 20
House 2000, lot 3106 ft. 1100.				
McGriel Michael, Houlihan av.	2	. . . .	3,900	48 80
House 2500, lot 4559 ft. 1400.				
McGuire Annie, Heath st.	. .	. . . .	6,000	72 00
House 4000, do. 200, lot 10675 ft. 1800.				
McGuire Daniel, 514 Heath st.	2	. . . .	5,300	65 60
House 1200, lot 10674 ft. 1800.				
Store Boylston st. 300, lot 11993 ft. 2000.				

Name, Location and Description.	Poll.	Personal.	Total Real.	Total Tax.
McGuire William H. 516 Heath st.	$2	. . . .	$3,000	$38 00
House 1200, lot 10675 ft. 1800.				
McHugh Bridget, 86 Chestnut Hill av. . . .	. .	. . . .	3,200	38 40
House 2000, lot 2568 ft. 1200.				
McInerney Daniel, 88 Chestnut st.	2	. . . .	6,200	76 40
House 3500, do. 400, lot 4500 ft. 2300.				
McInerney John, 92 Chestnut st.	2	. . . .	3,100	39 20
House 600, lot 4900 ft. 2500.				
McInnis Mabel H. F. [N. R.]	. .	. . . .	19,500	234 00
House Chatham and Borland sts. 12000, lot 5400 ft. 7500.				
McIntosh Alfred E. 139 Davis av.	2	$500	. . . .	8 00
McIntosh Allen, 139 Davis av.	2	500	. . . .	8 00
McKay Donald J. [N. R.]	. .	. . . .	10,800	129 60
House Beals st. 8000, lot 6000 ft. 2800.				
McKay George C. [Boston]	. .	. . . .	24,500	294 00
House 15 Winslow rd. 5500, do. 17 do. 5500, do. 19 do. 5500, lot 12375 ft. 8000.				
McKay Helen J. [Boston]	. .	. . . .	10,000	120 00
House 117–119 Stedman st. 8000, lot 5831 ft. 2000.				
McKenna Margaret and heirs of Peter B. McKenna	. .	. . . .	9,400	112 80
House 58 Kent st. 2000, stable 400, lot 10113 ft. 7000.				
McKenney Annie L. 134 Babcock st.	. .	. . . .	24,000	288 00
House 15000, stable 3000, lot 13340 ft. 6000.				
McKenney William A. 134 Babcock st. . . .	2	5,000	20,600	309 20
Lot Babcock st. 12949 ft. 5600.				
Lot do. 33072 ft. 15000.				
McKenzie Agnes J. D. Boylston st.	. .	. . . .	4,100	49 20
House 3000, lot 3479 ft. 1100.				
McKey Alice T. 72 Toxteth st.	. .	. . . .	12,800	153 60
House 7000, lot 10500, ft. 5800.				
McKey Charles D. 72 Toxteth st.	2	17,000	. . . .	206 00
McKey Elizabeth W. 22 Stearns rd.	. .	. . . .	13,000	156 00
House 7500, lot 9981 ft. 5500.				
McKey Joseph, 22 Stearns rd.	2	8,400	10,900	233 60
House 90 Harvard av. 9000, lot 1869 ft. 1900.				
McKey William R. devisees, 18 Stearns rd. .	. .	. . . .	10,800	129 60
House 6000, lot 7788 ft. 4800.				
McKinney Albert E. 11 Verndale st.	2	1,000	. . . .	14 00
McKissock William, 48 Devon rd.	2	2,500	8,500	134 00
House 5000, lot 12678 ft. 3500.				
McLaughlin Elizabeth A. 283 Boylston st. .	. .	. . . .	6,500	78 00
House 112 Davis av. 4000, lot 4640 ft. 2500.				
McLaughlin Henry V. 40 Kent st.	2	1,500	. . . .	20 00
McLaughlin Matthew E. 283 Boylston st. . .	2	. . . .	7,900	96 80
House 2500. do. 50 Cameron st. 3000, lot 4000 ft. 2400.				
McLellan Archibald, 21 Littell rd.	2	1,000	. . . .	14 00
McLeod Alexander, 267 Boylston st.	2	500	. . . .	8 00
McLeod Kenneth [N. R.]	. .	. . . .	2,500	30 00
Lot Lagrange st. and Princeton rd. 51700 ft. 2500.				
McMackin Ernest F. 42 Brington rd.	2	1,000	. . . .	14 00
McMackin Thomas I. 42 Brington rd. . . .	2	1,000	. . . .	14 00
McMahan Frank H. 203 High st.	2	200	. . . .	4 40

Name, Location and Description.	Poll.	Personal.	Total Real.	Total Tax.
McMahan John, Kendall pl.	$2	. . . .	$9,000	$110 00
House 2300, lot 3900 ft. 1400.				
House 3500, lot 5000 ft. 1800.				
McMahon Mary E.	. .	. . . .	4,100	49 20
House 9–11 Roberts st. 1500, store 800, lot 3602 ft. 1800.				
McMahon Mary J. and Mary E. Meaney	. .	. . . .	4,800	57 60
House 133 Boylston st. 500, stable 1000, lot 6598 ft. 3300.				
McMahon Thomas F. 14 Kerrigan pl.	2	. . . .	4,600	57 20
House 2800, lot 1302 ft. 400.				
House 18 Kerrigan pl. 800, lot 1939 ft. 600.				
McMahon Thomas F. & Co. 164 Washington st.	. .	$4,000	. . . .	48 00
McManus Bridget, heirs, Villa lane	. .	. . . .	8,000	96 00
House 173 Pond av. 4000, lot 4777 ft. 4000.				
McManus Michael T. 4 Linden pl.	2	300	. . . .	5 60
McManus William H. Villa lane	2	500	300	11 60
Lot 46, Garardus av. 4514 ft. 300.				
McMeekin Robert G. 1 Clinton path	2	1,500	. . . .	20 00
McMillan Archibald, 158 Harvard st.	2	500	. . . .	8 00
McMillan William D. 129 Aspinwall av.	2	6,000	. . . .	74 00
McMurray Joseph, heirs	. .	. . . .	7,000	84 00
House 102 Davis av. 3500, lot 6701 ft. 3500.				
McNally Catherine M.	. .	. . . .	15,500	186 00
House 779 Washington st. 10000, lot 8825 ft. 5500.				
McNamara Ann, 67 Walter av.	. .	. . . .	4,200	50 40
House 2000, lot 3600 ft. 2200.				
McNamara John, 17 Hart st.	2	. . . .	800	11 60
House 100, lot 1540 ft. 700.				
McNamara Patrick, 74 Chestnut st.	2	. . . .	5,400	66 80
House 4300, lot 2112 ft. 1100.				
McNamara Thomas, 46 Walter av.	2	. . . .	4,600	57 20
House 2500, lot 3442 ft. 2100.				
McNamara Thomas, Houlihan av.	2	. . . .	1,500	20 00
House 500, lot 5000 ft. 1000.				
McNeil James F. 101 Longwood av.	2	3,000	. . . .	38 00
McNeil John, 26 Crowninshield rd.	2	500	. . . .	8 00
McNeil Joseph, 26 Crowninshield rd.	2	500	. . . .	8 00
McNeil Murdock, 26 Crowninshield rd.	2	500	. . . .	8 00
McNeil Nellie	. .	. . . .	17,000	204 00
House 26 Crowninshield rd. 12000, lot 8304 ft. 5000.				
McNeilly Eliza J. 27 Babcock st.	. .	. . . .	6,000	72 00
House 2000, lot 6126 ft. 4000.				
McNeilly Elizabeth, 390 Hammond st.	. .	. . . .	6,100	73 20
House 80 Winchester st. 2000, stable 300, lot 8000 ft. 3800.				
McPhail Elizabeth, Whitney st.	. .	. . . .	1,300	15 60
House 600, greenhouse 300, lot 4349 ft. 400.				
McQuesten Emma S. 14 Still st.	. .	. . . .	51,500	618 00
House 7500, stable 2000, lot 62889 ft. 42000.				
McQuesten Fred, 1560 Beacon st.	2	45,000	99,000	1,730 00
House 40000, lot 15721 ft. 18000.				
House Lancaster ter. 13000, lot 42238 ft. 28000.				
McQuesten George E. 14 Still st.	2	15,000	. . . .	182 00
McQuillen William F. South st.	2	20,000	. . . .	242 00

Name, Location and Description.	Poll.	Personal.	Total Real.	Total Tax.
McRee C. St. J. 2 Foster st.	$2	$500	. . . .	$8 00
McShane James E. 4 Mason ter.	2	500	. . . .	8 00
McSweeney Henry J. 150 Boylston st. . . .	2	. . . .	$8,800	107 60
Block 154–156 Boylston st. 6000, lot 5403 ft. 2880.				
McSweeney Susie, 150 Boylston st.	. .	300	3,700	48 00
House and store 1300, lot 4200 ft. 2400.				
McWilliams Charles R. 50 Coolidge st. . . .	2	800	. . . .	11 60
Nadel David, 298 Washington st.	2	1,500	. . . .	20 00
Nadel William J. 59 Marion st.	2	1,000	. . . .	14 00
Nagle Thomas, 129 Walnut st.	2	200	6,700	84 80
House 5500, lot 2011 ft. 1200.				
Nash Edward R. 1501 Beacon st.	2	5,000	28,500	404 00
House Hyslop rd. 10000, stable 1000, lot 14000 ft. 6000.				
Lot Fisher av. 24165 ft. 11500.				
Nash Nathaniel C. [Cambridge]	. .	. . . . .	10,400	124 80
House 135 Colbourne cres. 6500, lot 7601 ft. 3900.				
Nash Paul	. .	. . . . .	14,500	174 00
House 1732 Beacon st. 11000, lot 3175 ft. 3500.				
Nash Samuel Y. 77 Toxteth st.	2	3,000	. . . .	38 00
Nash Samuel Y. ex'r will of Viola L. Nash.	. .	5,000	. . . .	60 00
Nash Viola L. devisees, 77 Toxteth st. . . .	. .	. . . . .	9,200	110 40
House 5000, lot 7500 ft. 4200.				
Nash Willard G. [Boston]	. .	. . . . .	15,600	187 20
Lot 14, Naples rd. 6400 ft. 3500.				
Lot 4 do. 5760 ft. 3300.				
Lot 5, Commonwealth av. 3770 ft. 4900.				
Lot 11, Naples rd. 7000 ft. 3900.				
Nash Willard G. trustee	. .	. . . . .	79,000	948 00
House 156 Harvard st. 35000, do. 152 do. 35000, lot 9000 ft. 9000.				
Nathan Jacob, 23 Auburn st.	2	5,000	. . . .	62 00
Nathan John, 429 Harvard st.	2	10,000	. . . .	122 00
Nathan Lena B. 23 Auburn st.	. .	. . . . .	8,100	97 20
House 5500, lot 4160 ft. 2600.				
Nathan Sarah M. 429 Harvard st.	. .	3,500	18,800	267 60
House 10500, lot 9881 ft. 8300.				
Nathanson Samuel, 50 Verndale st.	2	700	. . . .	10 40
Natick Five Cents Savings Bank	. .	. . . . .	700	8 40
Lot Middlesex rd. 2660 ft. 700.				
National Bank of the Republic [Boston] . .	. .	. . . . .	33,800	405 60
Lot Tappan st. 21303 ft. 10000, do. 3876 ft. 3800.				
Lot Winthrop rd. 20615 ft. 20000.				
Neal Burton W. 13 Elm st.	2	3,000	19,300	269 60
Shop 293 Boylston st. 1000, house 299 do. 3000, do. 305 do. 3000, stable Cameron st. 500, lot 13792 ft. 7800.				
Lots 21–23, Wolcott rd. 43560 ft. 4000.				
Neal Burton W. & Co.	. .	4,500	. . . .	54 00
Neal Ida C. 13 Elm st.	. .	. . . . .	5,500	66 00
House 4000, lot 2883 ft. 1500.				
Neally Henry A. 1595 Beacon st.	2	100	. . . .	3 20
Neebe Lawrence, 1223 Beacon st.	2	2,500	. . . .	32 00
Neidlinger Henry T. 99 Babcock st.	2	3,000	. . . .	38 00

Name, Location and Description.	Poll.	Personal.	Total Real.	Total Tax.
Nelson Bros. 207 Washington st.	. .	$4,000	. . . .	$48 00
Nelson Frank A. 63 Francis st.	$2	1,500	. . . .	20 00
Nelson Maria L. [Boston]	. .	. . . .	$200	2 40
Lot 89 Forest st. 4337 ft. 200.				
Nelson May E. 24 Bowker st.	. .	. . . .	5,500	66 00
House 36 Harrison st. 4500, lot 2500 ft. 1000.				
Nesbitt Cora E. 127 Mason ter.	. .	. . . .	10,700	128 40
House 7500, lot 4694 ft. 3200.				
Nesbitt Frank G. 127 Mason ter.	2	1,500	. . . .	20 00
Ness Thomas W. 153 Cypress st.	2	1,000	. . . .	14 00
Nettles Stephen, 1343a Beacon st.	2	100	. . . .	3 20
Nevin Charles K. B. [Boston]	. .	. . . .	5,500	66 00
Lot Babcock st. 6953 ft. 5500.				
New Bedford Inst. for Savings	. .	. . . .	25,200	302 40
House 1219 Beacon st. 15000, stable 3500, lot 4571 ft. 6700.				
New Bedford Inst. for Savings [tax title]	. .	. . . .	2,600	31 20
Lot Lagrange st. 26600 ft. 2600.				
New Church Society, Irving st.	. .	. . . .	4,800	57 60
House 3500, lot 2600 ft. 1300.				
Newcomb Mrs. Florence, 1223 Beacon st.	. .	2,500	. . . .	30 00
Newcomb Laura E. [New York]	. .	. . . .	13,400	160 80
House 16 Williams st. 9000, lot 6600 ft. 4400.				
Newell Arthur H. 55 Harrison st.	2	300	. . . .	5 60
Newell Claude P. 44 York ter.	2	500	. . . .	8 00
Newell James W. 189 Walnut st.	2	4,000	. . . .	50 00
New England Telephone & Telegraph Co.	. .	142,300	20,000	1,947 60
Building Aspinwall av. 17000, lot 4405 ft. 3000.				
Newhall Benjamin B. heirs, 737 Washington st.	. .	. . . .	20,000	240 00
House 746 Washington st. 10000, lot 7727 ft. 5800.				
Lot 6 Stedman st. 6000 ft. 4200.				
Newhall Charles A. [Boston]	. .	. . . .	105,600	1,267 20
Hotel 1070 Beacon st. 75000, lot 13030 ft. 25600.				
Lot do. 10718 ft. 5000.				
Newhall Charles A. *et al.*, trustees Strathmore Land Trust	. .	. . . .	139,500	1,674 00
House 1855 Beacon st. 13000, lot 4183 ft. 4500.				
House 1853 do. 16000, lot 2322 ft. 3000.				
House 1 Clinton path 14000, lot 2934 ft. 3000.				
House 1057 Beacon st. 13000, lot 4772 ft. 5000.				
Lot Beacon st. 10355 ft. 19000.				
Lot do. 10272 ft. 19000.				
Lot 2 do. 33596 ft. 30000.				
Newhall Emily J. 737 Washington st.	. .	. . . .	38,800	465 60
House 30 Beals st. 7500, lot 6234 ft. 3500.				
House 7 do. 14000, lot 5500 ft. 4000.				
Lot Davis av. 4276 ft. 1000.				
House 78 Stedman st. 6500, lot 5159 ft. 2300.				
Newhauser Helen B. 11 Vernon st.	. .	1,000	. . . .	12 00
Newhouse Ada M. 498 Harvard st.	. .	. . . .	14,600	175 20
House 8000, lot 8750 ft. 6600.				
Newhouse Otto W. 498 Harvard st.	2	1,000	. . . .	14 00

Name, Location and Description.	Poll.	Personal.	Total Real.	Total Tax.
Newman Edward, 31 Linden pl.	$2	$500	. . . .	$8 00
Newton Adeline F. [Holyoke]	. .	. . . . .	$95,000	1,140 00
Apt. house 526 Harvard and 5–11 Verndale st. 75000, lot 22950 ft. 20000.				
Newton Agnes K. [Boston]	.	. . . .	7,000	84 00
House Middlesex rd. 5500, lot 5586 ft. 1500.				
Newton Herbert B. 54 Green st.	2	10,000	25,700	430 40
House 12000, stable 1200, lot 25706 ft. 12500.				
Newton William M. 33 Harvard av.	2	500	. . . .	8 00
Newton William T. 24 Francis st.	2	500	. . . .	8 00
Newton Theological Seminary	. .	. . . . .	20,500	246 00
House 1079 Beacon st. 15000, lot 2760 ft. 5500.				
Niblock Archibald A. 106 Westbourne ter. .	2	500	. . . .	8 00
Niblock William H. 106 Westbourne ter. . .	2	1,500	. . . .	20 00
Nichols Anna S. 73 Coolidge st.	. .	. . . . .	9,900	118 80
House 7000, lot 4627 ft. 2900.				
Nichols Arthur C. 375 Harvard st.	2	500	. . . .	8 00
Nichols Edward H. 97 Sewall av	2	6,000	. . . .	74 00
Nichols Elizabeth L. [Boston]	.	. . . . .	4,500	54 00
Lot Maple st. 9300 ft. 4500.				
Nichols Horace C. 50 Atherton rd.	2	500	. . . .	8 00
Nichols John C. heirs, 136 Thorndike st. . .	. .	. . . . .	9,400	112 80
House 7000, lot 6002 ft. 2400.				
Nichols John L. ex'r will of John C. Nichols, 136 Thorndike st.	. .	700	. . . .	8 40
Nichols Leonard B. 73 Coolidge st.	2	1,500	. . . .	20 00
Nichols Lucy, 97 Sewall av.	. .	50,000	23,000	876 00
House 8500, stable 1500, lot 14861 ft. 13000.				
Nicholson John J. 2 Walnut ter.	2	1,000	8,500	116 00
House 6500, lot 3059 ft. 2000.				
Nickerson Arthur H. 108 Winthrop rd. . . .	2	500	. . . .	8 00
Nickerson Hiram C. 1060 Beacon st.	2	1,500	. . . .	20 00
Nolan George, 36 Bowker st.	2	200	. . . .	4 40
Nolan Sarah E. 39 Perry st.	. .	. . . . .	4,400	52 80
House 3000, lot 2820 ft. 1400.				
Noonan J. C. 77 Brookline av.	. .	100	. . . .	1 20
Noonan James E. 33 Villa lane	2	300	. . . .	5 60
Lot 100, Garardus av. 4750 ft. 300.				
Noonan Patrick, 129 Washington st.	2	. . . .	2,300	29 60
House 17 Brookline av. 700, lot 1568 ft. 1600.				
Norcross William J. 42 Harris st.	2	2,000	. . . .	26 00
Nordell Florence G. 29 Thayer st.	. .	. . . . .	7,400	88 80
House 5000, lot 4045 ft. 2400.				
Norman Lionel, 168 Aspinwall av.	2	1,000	. . . .	14 00
Norris A. E. 48 Babcock st.	2	1,000	. . . .	14 00
Norris Alice G. 5 Mason ter.	. .	. . . . .	14,500	174 00
House 7000, lot 9755 ft. 7500.				
Norris Charles S. 5 Mason ter.	2	1,500	. . . .	20 00
North Fanny R. 1012 Beacon st.	. .	. . . . .	24,000	288 00
House 16000, lot 3600 ft. 8000.				
North James N. 1012 Beacon st.	2	17,000	4,000	254 00
Stable St. Mary's ct. 2500, lot 1700 ft. 1500.				
Northrup Delbert W. 219 Aspinwall av. . .	2	1,000	. . . .	14 00
Northrup Lilian, 219 Aspinwall av.	. .	. . . . .	11,400	136 80
House 7000, lot 7543 ft. 4400.				
Norton Arthur, 173 Naples rd.	2	800	. . . .	11 60

Name, Location and Description.	Poll.	Personal.	Total Real.	Total Tax
Norton Edward R. Richmond Court	$2	$500	. . . .	$8 00
Norton Fred L. 147 Winchester st.	2	2,000	$11,800	167 60
House 6000, lot 11465 ft. 5800.				
Nowell Frances A. 1647 Beacon st.	. .	2,000	. . . .	24 00
Nowell Grant W. 26 Kent sq.	2	500	. . . .	8 00
Nowell John P. 1647 Beacon st.	2	500	. . . .	8 00
Noyes George D. heirs, 287 Walnut st. . . .	. .	. . . .	14,000	168 00
House 5500, lot 15965 ft. 8500.				
Noyes Jessie G. [N. R.]	. .	. . . .	12,000	144 00
House 166 Lancaster ter. 9000, lot 12591 ft. 3000.				
Noyes Walter D. 166 Lancaster ter.	2	6,000	5,700	142 40
Lot Lancaster ter. 27096 ft. 5700.				
Nutt Eva S. 86 Babcock st.	. .	500	10,800	135 60
House 7500, lot 6000 ft. 3300.				
Nutt Frank A. 86 Babcock st.	2	500	. . . .	8 00
Nutting Lillior T. [N. R.]	. .	. . . .	8,500	102 00
House Walnut st. 6500, lot 3218 ft. 2000.				
Nye Charles F. 1382 Beacon st.	2	2,000	. . . .	26 00
Nyhen Anna, 58 Brook st.	. .	. . . .	6,000	72 00
House 4000, lot 4018 ft. 2000.				
Nyhen Daniel, 14 Allerton st.	. .	. . . .	7,900	94 80
House 9–11 Cameron st. 6500, lot 3200 ft. 1400.				
Nyhen John J. 58 Brook st.	2	. . . .	4,000	50 00
House 17 Flora st. 3000, lot 1512 ft. 1000.				
Nyhen John J. off Hammond st.	2	100	6,000	75 20
House Heath st. 5000, lot 5056 ft. 1000.				
Oakes Francis J. jr. 1070 Beacon st.	2	4,000	. . . .	50 00
O'Beirne James, 20 Walter av.	2	. . . .	15,100	183 20
House 2500, do. Villa lane 1800, lot 4559 ft. 3000.				
House 165 Pond av. 2000, do. Villa lane 1800, lot 4694 ft. 4000.				
O'Brien Andrew T. 1343a Beacon st.	2	1,000	. . . .	14 00
O'Brien Brothers, 1343 Beacon st.	. .	2,000	. . . .	24 00
O'Brien Catherine, 807 Boylston st.	. .	200	. . . .	2 40
O'Brien Edward F. 57 Dwight st.	2	5,000	. . . .	62 00
O'Brien Edward F. *et al.* trustees	. .	. . . .	10,000	120 00
House 48 Stedman st. 7000, lot 27, 6000 ft. 3000.				
O'Brien Esther F. 57 Dwight st.	. .	. . . .	8,600	103 20
House 6000, lot 4438 ft. 2600.				
O'Brien Evelyn J. [Boston]	. .	. . . .	5,600	67 20
House 257–261 Boylston st. 3500, lot 4000 ft. 2100.				
O'Brien F. Clinton, 1 Winchester st.	2	3,000	. . . .	38 00
O'Brien Henry J. 7 Fiske ter.	2	500	. . . .	8 00
O'Brien James J. 1343a Beacon st.	2	1,000	. . . .	14 00
O'Brien James J. *et al.* [N. R.]	. .	. . . .	11,100	133 20
House 198 Aspinwall av. 6000, lot 8845 ft. 5100.				
O'Brien Jeremiah F. 41 Harvard st.	2	500	11,000	140 00
House 6000, lot 5000 ft. 5000.				
O'Brien Johanna J. 17 Cameron st.	.	. . . .	4,300	51 60
Shop 273 Boylston st. 1000, do. do. 300, lot 5800 ft. 3000.				

Name, Location and Description.	Poll.	Personal.	Total Real.	Total Tax.
O'Brien John	. .	. . . .	$6,000	$72 00
House 35 Flora st. 1000, do. 38 Juniper st. 2800, lot 3600 ft. 2200.				
O'Brien John J. 6 Roberts st.	$2	. . . .	11,200	136 40
House 2500, laundry 248 Cypress st. 1000, lot 4290 ft. 2200.				
House 106 Franklin st. 3800, lot 3404 ft. 1700.				
O'Brien Joseph C. 1343a Beacon st.	. .	. . .	17,000	204 00
Building 12000, lot 2211 ft. 5000.				
O'Brien Timothy J. 11 Harvard st.	2	$300	. . . .	5 60
O'Brion Francenia B. 9 Regent cir.	. .	. . . .	13,800	165 60
House 12000, lot 2367 ft. 1800.				
O'Brion Louis [N. R.]	. .	. . . .	11,200	134 40
House 21 Vernon st. 5000, stable 200, lot 10800 ft. 6000.				
O'Brion Thomas L. 9 Regent cir.	2	3,000	. . . .	38 00
O'Connell Catherine, 98 Thorndike st.	. .	500	. . . .	6 00
O'Connell Joseph J. 176 High st.	2	. . . .	1,600	21 20
House 173 High st. 800, lot 1868 ft. 800.				
O'Connell Patrick A. 98 Thorndike st.	2	8,000	. . . .	98 00
O'Connell William H. [Portland]	. .	. . . .	10,900	130 80
House 43 Addington rd. 8000, lot 5663 ft. 2900.				
O'Connor Bartholomew F. 37 Brookline av.	2	500	12,700	160 40
House and store 9500, lot 3569 ft. 3200.				
O'Connor Cornelius, 62 Pearl st.	2	. . . .	19,500	236 00
House 500, lot 1250 ft. 1000.				
House 55–57 Brookline av. 2000, lot 4050 ft. 4000.				
House 38–40 Flora st. 2000, lot 4584 ft. 2700.				
House 46 Flora st. 2000, lot 10180 ft. 5300.				
O'Connor Cornelius F. 21 Franklin st.	2	. . . .	5,500	68 00
House 2000, lot 7015 ft. 3500.				
O'Connor Mary, Fay pl.	. .	. . . .	1,900	22 80
House 1000, lot 1469 ft. 900.				
O'Connor Patrick J. heirs, 16 Hart st.	. .	. . . .	1,000	12 00
House 300, lot 1540 ft. 700.				
O'Day James J. 769 Boylston st.	2	400	. . . .	6 80
O'Day Margaret A. 769 Boylston st.	. .	. . . .	4,800	57 60
House 3500, lot 2678 ft. 1300.				
O'Day Mary, Harvard av.	. .	. . . .	4,700	56 40
House 61 Washington st. 400, lot 4250 ft. 4300.				
O'Day Mary G. *et al.*	. .	. . . .	5,100	61 20
House 41 Boylston st. 2500, do. 43 do. 500, lot 3000 ft. 2100.				
O'Day Michael, 70 Harvard av.	2	100	200	5 60
Stable 7 Washington st. (on land of Maddox heirs) 200.				
O'Day Michael, and same, guardian for Maddox children	. .	. . . .	5,500	66 00
House 23 Juniper st. 1000, lot 2896 ft. 1500.				
House and store 7–9 Washington st. 600, lot 1640 ft. 2400.				
O'Day Michael J. 36 Davis av.	2	2,500	21,100	285 20
House 5000, lot 6915 ft. 4200.				
House Davis av. 7500, lot 7149 ft. 4400.				

Name, Location and Description.	Poll.	Personal.	Total Real.	Total Tax.
O'Day Thomas, 70 Harvard av.	$2	. . . .	$8,300	$101 60
House 5000, lot 5612 ft. 3300.				
Odell Julia F. 19 Waverly st.	. .	. . . .	9,500	114 00
House 6500, lot 5000 ft. 3000.				
O'Donald Patrick M. 55 Walter av.	2	. . . .	6,500	80 00
House 2500, do. 53 do. 2000, lot 3600 ft. 2000.				
O'Donnell Ellen, 786 Boylston st.	. .	. . . .	3,300	39 60
House 1800, lot 3061 ft. 1500.				
O'Donnell James [Boston]	. .	. . . .	3,700	44 40
Lot Washington st. 6145 ft. 3700.				
O'Donnell Thomas, 786 Boylston st.	2	. . . .	4,200	52 40
Lot Pound lane 3734 ft. 900.				
House 778 Boylston st. 2200, lot 2124 ft. 1100.				
O'Donoghue Jeremiah [Peterboro, N. H.] .	. .	. . . .	3,200	38 40
Lot Heath st. 9657 ft. 3200.				
O'Dowd Catherine [Boston]	. .	. . . .	4,900	58 80
House 7 Fiske ter. 3700, lot 3441 ft. 1200.				
O'Driscoll John J. [Boston]	. .	. . . .	4,600	55 20
House 7 Tabor pl. 4000, lot 1173 ft. 600.				
O'Farrell James, 4 Kendall pl.	2	. . . .	7,500	92 00
House 3 Kendall pl. 3000, do. 2500, lot 5004 ft. 2000.				
Ogden Lisbeth D. 40 Gardner rd.	. .	. . . .	12,800	153 60
House 7500, lot 9618 ft. 5300.				
O'Handley John A. Boylston st.	2	$100	. . . .	3 20
O'Handley Margaret E. Boylston st.	. .	. . . .	8,000	96 00
House 500, do. 5000, stable 300, lot 6419 ft. 2200.				
O'Hare Hugh, 70 Chestnut Hill av.	2	. . . .	2,300	29 60
House 400, shop 100, lot 3600 ft. 1800.				
O'Hare John, heirs, 74 White pl.	. .	. . . .	2,000	24 00
House 800, stable 100, lot 3325 ft. 1100.				
O'Hare Martin	. .	. . . .	11,000	132 00
House 156 Chestnut st. 4000, lot 3240 ft. 1600.				
House 160 do. 4000, lot 2909 ft. 1400.				
O'Hare Patrick J. 72 Pearl st.	2	. . . .	3,300	41 60
House 500, lot 6575 ft. 2800.				
O'Hearn Catherine, 789 Boylston st.	. .	. . . .	5,400	64 80
House 500, do. 2700, lot 4424 ft. 2200.				
O'Hearn Daniel, Heath st.	2	. . . .	1,600	21 20
House 800, lot 5000 ft. 800.				
O'Hearn David, 595 Heath st.	2	. . . .	2,900	36 80
House 1300, lot 21675 ft. 1600.				
O'Hearn James, heirs, Houlihan av.	. .	. . . .	8,400	100 80
House 800, stable 100, lot 6200 ft. 1500.				
Ten. house 801 Boylston st. 3000, lot 6447 ft. 3000.				
O'Hearn Margaret A. 191 Davis av.	. .	. . . .	11,200	134 40
House 5500, stable 1700, lot 7465 ft. 4000.				
O'Hearn Michael, 298 Boylston st.	2	. . . .	17,500	212 00
House 7200, do. 2500, lot 17507 ft. 7800.				
O'Hearn Michael J. 191 Davis av.	2	5,000	. . . .	62 00
O'Keefe M. 163 Washington st.	. .	1,000	. . . .	12 00
O'Keefe Mary A. 88 Chestnut st.	. .	. . . .	200	2 40
Lot 24, Dale st. 4665 ft. 200.				

Name, Location and Description.	Poll.	Personal.	Total Real.	Total Tax.
Okie Karolyn R. [N. R.]	. .	. . . .	$9,700	$116 40
House 114 Brook st. 4500, lot 1080 ft. 600.				
House 3 Tabor pl. 4000, lot 1173 ft. 600.				
Oliver Eliza R. Buckminster rd.	. .	$7,200	. . . .	86 40
Oliver Ellis J. 11 Harris st.	$2	500	. . . .	8 00
Oliver Jane, 11 Harris st.	. .	. . . .	6,000	72 00
House 3500, lot 4440 ft. 2500.				
Olmsted Charles H. 74 Green st.	2	10,000	26,000	434 00
House 11000, stable 2000, lot 24971 ft. 13000.				
Olmsted Frederick L. heirs	. .	. . . .	32,500	390 00
House and office 49 Warren st. 7500, barn 500, house 2500, lot 86000 ft. 22000.				
Olmsted Frederick L. jr. 49 Warren st.	2	7,500	. . . .	92 00
Olmsted John C. Warren st.	2	7,500	. . . .	92 00
Olmsted John C. ex'r Frederick L. Olmsted estate	. .	1,900	. . . .	22 80
O'Loughlin Catherine F. 54 Cypress st.	. .	. . . .	16,400	196 80
House 7000, lot 12911 ft. 7000.				
Lot Walter av. 3518 ft. 2400.				
O'Loughlin Patrick, 54 Cypress st.	2	1,000	. . . .	14 00
O'Loughlin Patrick and Dennis Driscoll	. .	. . . .	12,000	144 00
Lot Newton st. 20.09 acres 12000.				
O'Loughlin Patrick and Driscoll Dennis and Joseph	. .	. . . .	13,000	156 00
Lot off Heath st. 27.50 acres 13000.				
Olsen Peder, 141 Summit av.	2	75,000	99,000	2,090 00
House 30000, stable 3500, lot 219000 ft. 59000.				
Lot 63, Jordan rd. 24086 ft. 6500.				
O'Neil Patrick J. [Boston]	. .	. . . .	300	3 60
Lot 87, Forest st. 4687 ft. 300.				
O'Neil Thomas J. 105 Franklin st.	2	100	. . .	3 20
Orcutt Lucius W. 93 Perry st.	2	2,500	. . . .	32 00
Ordway Joseph H. 77 Fuller st.	2	1,500	12,700	172 40
House 6000, lot 5363 ft. 3200.				
Stable Fuller st. 500, lot 5358 ft. 3000.				
O'Reilly Michael F. [N. R.]	. .	. . . .	4,000	48 00
House Henry st. 2800, lot 2660 ft. 1200.				
Orlinski Joseph, Newton st.	2	1,200	. . . .	16 40
Ormiston Theodore H. Richmond Court	2	500	. . . .	8 00
Orrock John M. 68 Winchester st.	2	. . . .	10,200	124 40
House 3000, lot 14400 ft. 7200.				
Osborne George L. 59 Griggs rd.	2	500	. . . .	8 00
Osborne Mrs. George L. 59 Griggs rd.	. .	5,000	. . . .	60 00
Osgood Frederick H. 107 University rd.	2	1,500	. . . .	20 00
Osgood George L. Walnut st.	2	2,500	. . . .	32 00
Osgood June B. Walnut st.	. .	2,000	12,500	174 00
House 6500, lot 12833 ft. 6000.				
Otis Annabel V. Griggs rd.	. .	. . . .	5,400	64 80
House 3500, lot 4762 ft. 1900.				
Otis Ethel W. Fisher av.	. .	. . . .	34,500	414 00
House 20000, stable 2000, lot 31869 ft. 12500.				
Otis Herbert F. Fisher av.	2	4,000	. . . .	50 00
Otis William K. 1477 Beacon st.	2	1,000	. . . .	14 00
Ouimet Arthur, Clyde st.	2	100	7,100	88 40
House 2200, barn 300, lot 7228 ft. 800.				
House Clyde st. 3000, lot 7635 ft. 800.				

Name, Location and Description.	Poll.	Personal.	Total Real.	Total Tax.
Owen Francis H. 354 Harvard st.	$2	$1,000	. . . .	$14 00
Owen Harriet L. 1400 Beacon st.	. .	. . . .	$13,700	164 40
House 10000, lot 2186 ft. 3700.				
Owen William, 1400 Beacon st.	2	. . . .	13,200	160 40
House 18 Corey rd. 9000, lot 4748 ft. 4200.				
Owens Charles H. jr. 19 Powell st.	2	5,000	. . . .	62 00
Owens Helen F.	. .	. . . .	10,200	122 40
House 29 Webster st. 2700, lot 9998 ft. 7500.				
Packard A. Appleton, 18 Littell rd.	2	3,000	. . . .	38 00
Packard Ellen E. 48 Fuller st.	. .	5,000	8,200	158 40
House 5000, lot 4563 ft. 3200.				
Packard John C. 14 Searle av.	2	500	. . . .	8 00
Packard John D. heirs [Allston]	. .	. . . .	19,100	229 20
House 73 Fuller st. 6000, lot 5476 ft. 3200.				
House 17 Naples rd. 6000, lot 5002 ft. 3900.				
Page Francis E. 158 St. Paul st.	2	1,500	. . .	20 00
Page George A. 1117 Boylston st.	2	1,500	. . . .	20 00
Page Isabella F. [Boston]	. .	. . . .	9,800	117 60
House 147 Thorndike st. 7000, lot 6799 ft. 2800.				
Page Kate S. 31 Pleasant st.	. .	. . . .	19,500	234 00
House Warren st. 12000, lot 16000 ft. 7500.				
Page Mrs. Luke J. 1070 Beacon st.	. .	2,500	. . . .	30 00
Page Mabel H. 1117 Boylston st.	. .	. . . .	12,500	150 00
House 6500, lot 26817 ft. 6000.				
Page Mary E. estate, 158 St. Paul st.	. .	18,300	16,500	417 60
House 5000, lot 11649 ft. 11500.				
Page Mary H. 143 Toxteth st.	. .	. . . .	25,000	300 00
House Hawthorn rd. 8500, lot 10000 ft. 4000.				
House do. 8500, lot 10000 ft. 4000.				
Page William E. 1060 Beacon st.	2	1,000	. . . .	14 00
Paige Carrie E. 24 Searle av.	. .	. . . .	5,700	68 40
House 4000, lot 3685 ft. 1700.				
Paige Ellie W. 41 Park st.	. .	. . . .	34,500	414 00
House 19000, stable 4500, lot 18400 ft. 11000.				
Paige Frank E. 41 Park st.	2	10,000	. . . .	122 00
Paine Arthur B. 120 Pleasant st.	2	500	. . . .	8 00
Paine Brothers, 3 Harvard sq.	. .	2,500	. . . .	30 00
Paine Frederick W. 44 Dudley st.	2	2,500	. . . .	32 00
Paine Frederick W. *et al.* 44 Dudley st.	. .	. . . .	45,000	540 00
House 11000, stable 1500, lot 60000 ft. 15000.				
House 50 Dudley st. 7000, stable 1500, lot 46800 ft. 9000.				
Paine Henry K. 28 Emerson st.	2	. . . .	10,400	126 80
House 7000, lot 6495 ft. 3400.				
Paine Isaac, 36 Waverly st.	2	. . . .	10,300	125 60
House 7000, lot 6415 ft. 3300.				
Paine Margaret C. 47 Waverly st.	. .	. . . .	5,700	68 40
House 3500, lot 3512 ft. 2200.				
Paine Rene E. Norfolk rd.	2	1,500	. . . .	20 00
Paine Robert T. 2d, Heath st.	2	5,000	. . . .	62 00
Paine William D. 47 Waverly st.	2	600	. . . .	9 20
Palmer Briggs S. 53 Beals st.	2	500	. . . .	8 00
Palmer Frederick E. Newton st.	2	1,000	14,000	182 00
House 3500, stable 500, greenhouse 3000, do. on leased land 220 Washington st. 500, lot 73424 ft. 6500.				

Name, Location and Description.	Poll.	Personal.	Total Real.	Total Tax.
Palmer Jane L. 147 Salisbury rd.	. .	$5,000	. . . .	$60 00
Palmer William H. [Boston]	. .	. . . .	$4,500	54 00
Lot 57, Beals st. 5302 ft. 2200.				
Lot 55 do. 5956 ft. 2300.				
Panter John, heirs	. .	. . . .	58,800	705 60
Apt. house 16 Davis av. 16000, do. Davis ct. 1800, lot 11531 ft. 8000.				
Apt. house 10 Davis av. 18000, lot 4300 ft. 4300.				
Building 188–200 Washington st. 2200, lot 4280 ft. 8500.				
Papouleas Brothers, 276 Washington st.	. .	1,000	. . . .	12 00
Parish Roswell, 161 Naples rd.	$2	1,000	. . . .	14 00
Parish Roswell jr. 161 Naples rd.	2	500	. . . .	8 00
Parke Albert J. [Worcester]	. .	. . .	9,000	108 00
House 117 Thorndike st. 6500, lot 5832 ft. 2500.				
Parker Aaron H. 46 Vernon st.	2	500	. . . .	8 00
Parker Alice Q. 7 Hawes st.	. .	1,000	. . . .	12 00
Parker Andrew L. 154 Salisbury rd.	2	500	. . . .	8 00
Parker Annie R. 184 Winchester st.	. .	. . . .	9,700	116 40
House 7000, lot 10275 ft. 2700.				
Parker Boardman J. 1798 Beacon st.	2	5,000	. . . .	62 00
Parker Caroline D. 142 St. Paul st.	. .	2,400	14,300	200 40
House 5500, lot 8442 ft. 8800.				
Parker Charles W. 29 Thorndike st.	2	500	. . . .	8 00
Parker Edward E. 52 Browne st.	2	1,500	. . . .	20 00
Parker Forrest L. 124 Coolidge st.	2	500	. . . .	8 00
Parker Francis E. 30 Osborne rd.	2	500	. . . .	8 00
Parker George S. 23 Monmouth st.	2	2,000	. . . .	26 00
Parker Ira, 1804 Beacon st.	. .	1,000	. . . .	12 00
Parker James C. D. 195 Mountfort st.	2	11,400	. . . .	138 80
Parker Jennie L. heirs [N. R.]	. .	. . . .	6,700	80 40
Lot Toxteth st. 13000 ft. 6700.				
Parker Levi, 1804 Beacon st.	2	5,000	. . . .	62 00
Parker Lucy, 30 Osborne rd.	. .	. . . .	10,500	126 00
House 7000, lot 7070 ft. 3500.				
Parker Lucy C. 35 Allerton st.	. .	1,000	12,100	157 20
House 7500, lot 10598 ft. 4600.				
Parker Mabel E. 29 Thorndike st.	. .	. . . .	7,100	85 20
House 4500, lot 4744 ft. 2600.				
Parker Philip S. 175 Mountfort st.	2	1,200	. . . .	16 40
Parker Retire H. estate, 142 St. Paul st.	. .	10,000	. . . .	120 00
Parker Walter A. 184 Winchester st.	2	500	. . . .	8 00
Parker William A. [tax-title]	.	. . . .	700	8 40
Lot off Columbia st. 6500 ft. 700.				
Parker William D. 23 Osborne rd.	2	500	. . . .	8 00
Parker Winthrop *et al.* [N. R.]	. .	. . . .	13,000	156 00
House 37 Gorham av. 4000, lot 18550 ft. 9000.				
Parkman George F. [Boston]	. .	. . . .	59,900	718 80
House 34 Centre st. 16000, lot 4910 ft. 3900.				
House 1753 Beacon st. 13500, lot 2886 ft. 3300.				
House 1712 do. 8000, lot 3204 ft. 3600.				
House 1714 do. 8000, lot 3225 ft. 3600.				
Parkman Henry, trustee for Stephen Cabot	. .	9,000	. . . .	108 00
Parks Annie M. 67 Marion st.	. .	. . . .	25,500	306 00
House 4000, stable 500, lot 25528 ft. 21000.				

Name, Location and Description.	Poll.	Personal.	Total Real.	Total Tax.
Parks Elwell, 67 Marion st.	$2	$5,000	....	$62 00
Parks Francis R. 43 Babcock st.	2	1,000	....	14 00
Parks John W. 8 Verndale	2	500	....	8 00
Parrish Edith W. [N. R.]	..	....	$46,500	558 00
House 116 Longwood av. 7500, lot 52841 ft. 39000.				
Parrish J. Scott, adm'r will of Joseph R. Winch	..	9,100	....	109 20
Parrish J. Scott, ex'r George F. Winch est.	.	9,100	....	109 20
Parsons Charles C. 124 Winthrop rd.	2	7,500	....	92 00
Parsons Charles C. ex'r Julia K. Parsons est.	..	4,000	....	48 00
Parsons Isaac S. 93 Perry st.	2	1,000	....	14 00
Parsons John, 92 Marion st.	2	10,000	50,600	729 20
House 12000, stable 1800, lot 39281 ft. 14800.				
House 86 Vernon st. 5500, stable 1000, billiard room 500, lot 29050 ft. 15000.				
Parsons Julia K. heirs, 124 Winthrop rd.	..	....	27,300	327 60
House 17000, stable 3000, lot 14597 ft. 7300.				
Parsons William E. 92 Marion st.	2	4,000	....	50 00
Partridge Frank T. 285 Clinton rd.	2	500	....	8 00
Partridge William H. [N. R.]	..	500	5,700	74 40
Studio 27 Harvard st. 2500, lot 3259 ft. 3200.				
Patch Charles E. 25 Kilsyth rd.	2	500	....	8 00
Patch Daniel A. 25 Kilsyth rd	2	5,000	....	62 00
Pattee Eleanor T. 1020 Beacon st.	..	16,900	....	202 80
Patten Frederick M. 29 Winchester st.	2	500	....	8 00
Patterson Charles C. Richmond Court	2	2,000	....	26 00
Patterson James, 101 Harvard st.	2	....	8,200	100 40
House 71 Brookline av. 1000, lot 3186 ft. 3100.				
House 16 Harvard pl. 1800, do. 14 do. 1400, lot 2769 ft. 900.				
Patterson Margaret M. 358 Washington st.	..	....	8,300	99 60
House 2500, shop 500, lot 5334 ft. 5300.				
Patterson William A. 34 Francis st.	2	3,000	....	38 00
Paul Mrs. Andrew, 182 Naples rd.	..	5,000	....	60 00
Paul Linley M. 11 Colbourne cres.	2	500	....	8 00
Paul Mary E. 70 Perry st.	..	....	8,900	106 80
House 7000, lot 3200 ft. 1900.				
Paul Maude J. 165 Naples rd.	..	....	9,500	114 00
House 6000, lot 6400 ft. 3500.				
Payne Ernestine A. 41 Kilsyth rd.	..	....	10,500	126 00
House 6500, lot 6835 ft. 4000.				
Payne John H. 41 Kilsyth rd.	2	7,500	....	92 00
Payson Althea T. 175 Mountfort st.	..	16,000	....	192 00
Payson Samuel C. 48 Beech rd.	2	500	....	8 00
Pazolt William R. 166 Washington st.	..	200	....	2 40
Peabody Cecil H. 25 Columbia st.	2	1,000	....	14 00
Peabody Charles R. 1477 Beacon st.	2	2,500	....	32 00
Peabody Robert S. [Boston]	..	....	33,500	402 00
House 50 Edgehill rd. 10000, stable 3000, lot 39395 ft. 12500.				
Lot Highland rd. 31288 ft. 8000.				
Peabody Sarah A. 25 Columbia st.	..	....	10,000	120 00
House 7000, lot 5512 ft. 3000.				
Pearl Joshua R. 1682 Beacon st.	2	5,500	....	68 00
Pearl Octavia, 1682 Beacon st.	..	....	20,900	250 80
House 17000, lot 3525 ft. 3900.				

Name, Location and Description.	Poll.	Personal.	Total Real.	Total Tax.
Pearson Charles H. 350 Tappan st.	$2	$10,400	$22,000	$390 80
Lot Hyslop rd. 50346 ft. 22000.				
Pearson Horace B. 36 Monmouth st.	2	1,000	. . . .	14 00
Pearson Louler N. 350 Tappan st.	. .	. . . . .	21,000	252 00
House 16500, lot 4533 ft. 4500.				
Peavy Silas [N. R.]	. .	. . . . .	34,200	410 40
House (unf.) 302 Kent st. 5000, stable 2000, lot 40239 ft. 27200.				
Peck Bradford, 15 Park vale	2	500	. . . .	8 00
Peck Miss Helen, 1501 Beacon st.	. .	2,500	. . . .	30 00
Peirce Annie G. 715 Washington st.	. .	28,800	26,500	663 60
House 14000, lot 11312 ft. 12000.				
Peirce Charles C. 20 Harrison st.	2	3,500	. . . .	44 00
Peirce Charles C. adminstrator estate of Mary C. Fales	. .	18,900	. . . .	226 80
Peirce Edna M. [Boston]	. .	. . . . .	6,800	81 60
House 180 Clark rd. 5000, lot 6304 ft. 1800				
Peirce George, 715 Washington st.	2	19,000	. . . .	230 00
Peirce Henry, heirs, 234 Harvard st.	. .	. . . . .	59,700	716 40
House 5700, stable 1000, lot 67541 ft. 53000.				
Peirce Rebecca F. 20 Harrison st.	. .	. . . . .	14,000	168 00
House 10000, lot 10000 ft. 4000.				
Peirce Silas, 34 Centre st.	2	36,800	. . . .	443 60
Peirce Silas, ex'r George F. Kellogg estate, 69 Centre st.	. .	4,000	. . . .	48 00
Peirce Walter H. [N. R]	. .	. . . . .	6,900	82 80
House 40–42 Brook st. 4500, lot 4800 ft. 2400.				
Peirce William O. 234 Harvard st.	2	26,700	. . . .	322 40
Pennell William D. trustee will of Frances E. Choate, benefit of Helen L. McKey and Charles D. McKey, jr. Toxteth st. . . .	. .	39,000	. . . .	468 00
Pennycuick Arthur D. 233 Harvard st. . . .	2	500	. . . .	8 00
Percy Ada G. heirs, 194 Aspinwall av. . . .	. .	. . . . .	14,300	171 60
House 8000, lot 10073 ft. 6300.				
Percy Frederick B. 194 Aspinwall av. . . .	2	4,000	. . . .	50 00
Percy George, 112 Winthrop rd.	2	500	. .	8 00
Perin George L. 286 Harvard st.	2	500	. . . .	8 00
Perkins Charles B. 14 Irving st.	2	5,000	. . . .	62 00
Perkins Charles F. 4 Park st.	2	1,000	. . . .	14 00
Perkins F. Nathaniel, 1661 Beacon st. . . .	2	1,000	. . . .	14 00
Perkins Francis W. 15 Edgehill rd.	2	3,500	6,500	122 00
House 4500, lot 4722 ft. 2000.				
Perkins Frederick H. 360 Tappan st.	2	2,500	. . . .	32 00
Perkins Henry G. 61 Monmouth st.	2	1,000	. . . .	14 00
Perkins Sara N. 129 Centre st.	. .	. . . . .	12,500	150 00
House 8000, lot 6500 ft. 4500.				
Perrin Arthur, Fisher av.	2	1,000	. . . .	14 00
Perrin Franklin, executor of Mary L. Ruggles estate, 1050 Beacon st.	. .	33,200	. . . .	398 40
Perrin George E. 156 Salisbury rd.	2	2,000	. . . .	26 00
Perrin Lewis, 356 Walnut st.	2	2,500	. . . .	32 00
Perrin Mary B. heirs, Lewis Perrin ex'r. . .	. .	. . . . .	10,500	126 00
House 356 Walnut st. 4500, lot 16720 ft 6000.				
Perrin Mary S. 150 Fisher av.	. .	1,000	21,200	266 40
House 12000, stable 1200, lot 19028 ft. 8000.				
Perrin Willard T. 66 Harvard av.	2	2,000	. . .	26 00

Name, Location and Description.	Poll.	Personal.	Total Real.	Total Tax.
Perry Arthur, 112 Lancaster ter.	$2	$8,000	$17,200	$304 40
House 10000, lot 18029 ft. 7200.				
Perry Emma S. 25 John st.	. .	. . . .	11,300	135 60
House 6000, lot 6104 ft. 5300.				
Perry George S. 44 Atherton rd.	2	500	. . . .	8 00
Perry J. Burnham, 59 Addington rd.	2	500	. . . .	8 00
Perry John F. 25 John st.	2	51,700	. . . .	622 40
Perry Lewis F. est. 96 Harvard av.	. .	12,000	. . . .	144 00
Perry Olive A. 96 Harvard av.	. .	. . . .	11,400	136 80
House 9500, lot 1893 ft. 1900.				
Pesce Joseph, 30 Washington st.	. .	100	. . . .	1 20
Pessels Eleanor T. 5 Beals st.	. .	. . . .	3,000	36 00
Lot 8, Columbia st. 6026 ft. 3000.				
Pessels Walter C. 5 Beals st.	2	500	. . .	8 00
Peters Hans A. 16 High st.	2	800	. . . .	11 60
Peterson Frances G. 87 Coolidge st.	. .	500	8,800	111 60
House 6300, lot 4917 ft. 2500.				
Peterson Theodore, 44 Dwight st.	2	5,000	. . . .	62 00
Peterson Trom O. 44 Dwight st.	2	1,000	. . . .	14 00
Pettee Bennett G. 107 University rd.	2	500	. . . .	8 00
Pettee Catherine W. M. A. 107 University rd.	. .	. . . .	12,500	150 00
House 10000, lot 5476 ft. 2500.				
Pettingill Augusta C. 330 Clinton rd.	. .	112,000	11,200	1,480 80
House 7500, lot 7439 ft. 3700.				
Pettingill B. Tyner, 330 Clinton rd.	2	5,000	. . . .	62 00
Pettingill Mrs. Mary A. 1064 Beacon st.	. .	1,000	. . . .	12 00
Phelan Edmund, 144 Essex st.	2	2,000	. . . .	26 00
Phelan George E. 144 Essex st.	2	500	. . . .	8 00
Phelps Annie E. 158 St. Paul st.	. .	3,600	. . . .	43 20
Phelps George N. 158 St. Paul st.	2	1,500	20,200	262 40
House 20 Verndale st. 7000, lot 5089 ft. 3000.				
House 12 do. 7000, lot 5074 ft. 3200.				
Phelps Juliza A. [Boston]	. .	. . . .	8,300	99 60
Lot Stearns rd. 14838 ft. 8300.				
Phelps Mary C. & Sarah N. 18 Aspinwall av.	. .	. . . .	4,400	52 80
House 1800, lot 3705 ft. 2600.				
Phemister Walter R. [Medford]	. .	. . . .	4,800	57 60
Lot Summit av. 10091 ft. 4800.				
Phenix Charles E. 1501 Beacon st.	2	500	177,000	2,132 00
Apartment 150000, lot 22547 ft. 27000.				
Philbrick Edward S. devisees, Alfred Winsor *et al.* trustees	. .	26,000	90,700	1,400 40
House 157 Walnut st. 3500, lot 7250 ft. 3600.				
House 163 do. 3300, lot 6000 ft. 3000.				
House 167–169 do. 12000, lot 7640 ft. 3800.				
House 181 do. 2000, do. 187–189 do. 10000, do. 195 do. 5000, do. 205 do. 5000, lot 44700 ft. 22000.				
House 173–175 do. 6000, lot 10000 ft. 4800.				
Lot Walnut st. 6138 ft. 3300.				
Lot do. cor. Upland rd. 5646 ft. 3400.				
Philbrick Samuel, heirs, Walnut st.	. .	. . . .	72,500	870 00
House 204 Walnut st. 11000, do. 182 do. 6500, lot 132500 ft. 5500.				
Phillips Jessie T. [New York]	. .	. . . .	174,500	2,094 00
House 244 Chestnut Hill av. 10000, stable 1500, cottage 238 do. 3000, lot 25.16 acres 160000.				
Phillips Miss Agnes, Richmond Court	. .	1,000	. . . .	12 00

Name, Location and Description.	Poll.	Personal.	Total Real.	Total Tax.
Phillips Elijah B. 78 Cypress st.	$2	$14,000	$44,000	$698 00
House 1041 Beacon st. 12000, stable 1500, lot 15410 ft. 30500.				
Phillips Isador, 122 Thorndike st.	2	500	. . . .	8 00
Phillips John J. [N. R.]	. .	. . . .	700	8 40
Lot 7, Nyphen pl. 3936 ft. 400.				
Lot 5 do. 3440 ft. 300.				
Phillips Ralph B. 389 Harvard st.	2	2,000	. . . .	26 00
Phinney Charles H. Devon rd.	2	2,000	. . . .	26 00
Phinney Eliza D. N. Devon rd.	. .	. . . .	12,500	150 00
House 7500, lot 10011 ft. 3000.				
Lot do. 9194 ft. 2000.				
Phinney Elizabeth G. 40 Hawes st.	. .	7,500	21,000	342 00
House 15000, lot 4260 ft. 6000.				
Phinney William L. 40 Hawes st.	2	2,500	. . . .	32 00
Phipps George V. [Boston]	. .	. . . .	8,300	99 60
Lot York ter. 18364 ft. 8300.				
Phipps Theodore, Colchester st.	2	1,000	. . . .	14 00
Pickert Lehman, 28 Winslow rd.	2	1,500	. . . .	20 00
Pickert Lehman, adm. C. I. Pickert estate, 28 Winslow rd.	. .	5,500	. . . .	66 00
Pickert Leo, 28 Winslow rd.	2	500	. . . .	8 00
Piehler Otto J. 1753 Beacon st.	2	2,500	. . . .	32 00
Pierce Dean, 50 Fisher av.	2	5,000	. . . .	62 00
Pierce Edward H. estate, 173 Davis av. . .	. .	1,100	. . . .	13 20
Pierce Edward W. 26 Abbottsford rd. . . .	2	4,000	. . . .	50 00
Pierce Emma M. 26 Abbottsford rd.	. .	. . . .	11,800	141 60
House 8000, lot 7920 ft. 3800.				
Pierce Everett E. 10 Davis av.	2	500	. . . .	8 00
Pierce Jacob W. 185 Chestnut Hill av. . . .	2	5,000	361,100	4,395 20
House 164 Chestnut Hill av. 3500, stable 300, lot 68500 ft. 12000.				
Lot Chestnut Hill av. cor. Ackers av. 78000 ft. 23000.				
House 100 Chestnut Hill av. 1200, stable 300, lot 111000 ft. 30000.				
Lot Buckminster rd. and Chestnut Hill av. 158600 ft. 63000.				
House Clinton rd. 13000, lot 15000 ft. 7000.				
House do. 10000, lot 9009 ft. 4500.				
House Buckminster rd. 16000, lot 22177 ft. 10000.				
House Chestnut Hill av. 20000, lot 29464 ft 10000.				
House Buckminster rd. 8500, lot 42497 ft. 17000.				
Lot do. 21400 ft. 9000.				
Lot Dean rd. 20894 ft. 9000.				
Lot do. 24600 ft. 11000.				
Lot Druce st. 34298 ft. 15000.				
Lot Fisher av. 47000 ft. 18800.				
Lot Clinton rd. 19900 ft. 9500.				
Lot do. 28800 ft. 11500.				
Lot do. 78000 ft. 28000.				
Pierce Jacob W. estate, 185 Chestnut Hill av.	. .	210,000	390,500	7,206 00
House 11000, stable 800, lot 653448 ft. 165000.				
House Ackers av. 400, lot 39224 ft. 7000.				

Name, Location and Description.	Poll.	Personal.	Total Real.	Total Tax.
Pierce Jacob W. estate — *continued.*				
Lot Chestnut Hill av. 222468 ft. 32000.				
Lot do. 50497 ft. 10000.				
Lot Reservoir lane 27000 ft. 1500.				
Lot Ackers av. 7369 ft. 800.				
House do. 2500, barn 2500, house 1000, lot 216000 ft. 12000.				
Lot Clinton rd. 6760 ft. 3300.				
Lot do. 6200 ft. 3100.				
Lot do. 15781 ft. 5000.				
Lot Fisher av. 3300 ft. 1600.				
Lot Clinton rd. and Chestnut Hill av. 50000 ft. 17000.				
Lot Fisher av. and Chestnut Hill av. 205000 ft. 80000.				
House 50 Fisher av. 9000, stable 1000, lot 26552 ft. 10000.				
Lot Buckminster rd. 21000 ft. 9500.				
Lot Clinton rd. 9800 ft. 4500.				
Pierce Peter W. heirs, 91 School st.	. .	$1,700	$5,900	$91 20
House 2500, lot 6874 ft. 3400.				
Pierce S. S. Co. [Boston]	. .	. . . .	164,000	1,968 00
Store and hall Beacon st. 75000, lot 16948 ft. 45000.				
Stores 1344-1354 do. 13000, lot 15721 ft. 31000.				
Pierce Starr M. 1651 Beacon st.	$2	500	. . . .	8 00
Pike Mrs. E. C. 1378 Beacon st.	. .	2,500	. . . .	30 00
Pike Edward C. heirs, 1647 Beacon st. . . .	. .	. . . .	11,000	132 00
House 18 Homer st. 9000, lot 3775 ft. 2000.				
Pike George D. 41 Naples rd.	2	5,000	17,000	266 00
House 8500, stable 3000, lot 11147 ft. 5500.				
Pike George H. 41 Brook st.	2	500	. . . .	8 00
Pike Helen M.	.	. . . .	16,300	195 60
House 41 Brook st. 6000, lot 3571 ft. 1700.				
House 75-77 Stearns rd. 7000, lot 4120 ft. 1600.				
Pillsbury Charles G. [N. R.]	. .	. . . .	4,000	48 00
House 105 Washington st. 1800, lot 1639 ft. 2200.				
Pineo Eliza J. 7 Hurd rd.	. .	. . . .	18,100	217 20
House 5500, lot 3311 ft. 1900.				
House 27 Hurd rd. 8500, lot 4426 ft. 2200.				
Pineo John H. 7 Hurd rd.	2	100	. . .	3 20
Pinkham William T. 71 Stearns rd. . . .	2	500	. . . .	8 00
Pinkofski Solomon, 29 Harvard av.	2	1,000	. . .	14 00
Pinner J. A. 1354 Beacon st.		100	. . . .	1 20
Pinner James, 19 Roberts st.	2	. . . .	4,300	53 60
House 2500, lot 3617 ft. 1800.				
Pinner James A. 244 Boylston st.	2	. . . .	4,900	60 80
House 1600, lot 9040 ft. 3300.				
Piser Theodore H. 3 Englewood av.	2	1,000	. . . .	14 00
Pitkin James S. 61 Sewall av.	2	3,000	. . . .	38 00
Pitman Almira, 121 Carlton st.	. .	. . . .	30,000	360 00
House 14000, lot 14064 ft. 16000.				
Pitman Anna C. [N. R.]	. .	. . . .	7,800	93 60
House 10 Auburn pl. 5000, lot 5644 ft. 2800.				
Pitman Benjamin F. 121 Carlton st.	2	10,000	. . . .	122 00
Plimpton Walter H. 373 Harvard st.	2	1,000	. . . .	14 00

Name, Location and Description.	Poll.	Personal.	Total Real.	Total Tax.
Plummer Marion S. 109 Sewall av.	. .	. . . . .	$43,700	$524 40
House 6500, lot 14000 ft. 10500.				
House 100 Longwood av. 7000, stable 1000, lot 24957 ft. 18700.				
Polack A. J. 5 Verndale st.	$2	$2,000	. . . .	26 00
Pollak Emil, 220 Walnut st.	2	500	. . . .	8 00
Pollard Alonzo W. 1396 Beacon st.	2	4,500	. . . .	56 00
Pollard Eliza A. 86 Perry st.	. .	2,400	. . . .	28 80
Pollard George E. 86 Perry st.	2	5,000	. . . .	62 00
Pollard John A. 122 Chestnut st.	2	. . . .	3,300	41 60
House 1000, lot 4645 ft. 2300.				
Pollard Marshall S. P. [Boston]	. .	. . . . .	27,500	330 00
House 1396 Beacon st. 12000, lot 2819 ft. 5600, stable Winchester st. 3500, lot 3386 ft. 1700.				
Stable St. Mary's ct. 3000, lot 1921 ft. 1700.				
Pollard Mary E. 86 Perry st.	. .	2,400	. . . .	28 80
Pond Albert E. 10 John st.	2	3,500	. . . .	44 00
Pond Maud M. Philbrick rd.	. .	. . . . .	15,700	188 40
House 9000, lot 13073 ft. 6700.				
Pond Virgil C. 5 Philbrick rd.	2	1,000	. . . .	14 00
Poole Edmund A. 1043 Beacon st.	2	8,000	. . . .	98 00
Poole William F. 46 Babcock st.	2	1,000	. . . .	14 00
Poor Esther H. 8 Druce st.	. .	7,000	11,000	216 00
House 8000, lot 5000 ft. 3000.				
Poor Harry W. 71 Griggs rd.	2	500	. . . .	8 00
Poor Henry V. estate, 389 Walnut st.	. .	5,000	. . . .	60 00
Poor James R. 201 Buckminster rd.	2	1,500	. . . .	20 00
Poor Lillie H. 201 Buckminster rd.	. .	16,500	23,100	475 20
House 15000, stable 1800, lot 12445 ft. 6300.				
Poor Mary M. (tax-title) [N. R.]	. .	. . . . .	3,700	44 40
Lot 44, Beals st. 5135 ft. 2000.				
Lot 47 do. 4631 ft. 1700.				
Poor Mary W. 389 Walnut st.	. .	. . . . .	40,000	480 00
House 6000, stable 1000, lot 199181 ft. 33000.				
Pope Albert A. *et al.* trustees Kilsyth Land Trust	. .	. . . . .	24,500	294 00
Lot Kilsyth rd. and Beacon st. 24688 ft. 24500.				
Pope Albert A. *et al.* trustees Chestnut Hill Land Trust	. .	. . . . .	7,000	84 00
Lot Chestnut Hill av. 17600 ft. 7000.				
Pope Alexander, 1013 Beacon st.	2	4,000	. . . .	50 00
Pope Alice DeW. 1013 Beacon st.	. .	1,600	22,800	292 80
House 17500, lot 2530 ft. 5300.				
Pope Arthur Wallis, 1763 Beacon st.	2	4,500	. . . .	56 00
Pope Benjamin, 1671 Beacon st.	2	12,000	24,000	434 00
House 10000, stable 1500, lot 10308 ft. 12500.				
Pope Edwin H. and Freeman R. Hawley ex'rs Marcy S. Pope, 267 Walnut st.	. .	90,000	. . . .	1,080 00
Porter Charles W. *et al.* trustees [N. R.]	. .	. . . . .	23,200	278 40
House 26 Beals st. 7500, lot 6253 ft. 3600.				
House 658 Washington st. 7500, lot 7554 ft. 4600.				
Porter George M. 1070 Beacon st.	2	2,500	. . . .	32 00

Name, Location and Description.	Poll.	Personal.	Total Real.	Total Tax.
Post Eliza C. 12 Upland rd.	. .	. . . . .	$11,500	$138 00
House 8500, lot 6270 ft. 3000.				
Post Elizabeth R. 70 Monmouth st.	. .	. . . . .	23,000	276 00
House 4500, lot 17000 ft. 18500.				
Post Frank J. 70 Monmouth st.	$2	$2,500	. . . .	32 00
Potter Mrs. 54 Kent st.	. .	1,000	. . . .	12 00
Potter Emogene S. 67 Winchester st.	. .	1,000	10,900	142 80
House 7000, lot 6500 ft. 3900.				
Potter George J. 328 Washington st.	2	200	. . . .	4 40
Potter Henry S. jr. 61 Westbourne ter. . . .	2	2,000	. . . .	26 00
Potter Hiram J. 1455 Beacon st.	2	4,000	. . . .	50 00
Potter William W. 287 Kent st.	2	1,000	126,000	1,526 00
House 16000, stable 6000, lot 44230 ft. 40000.				
House 24–26 Francis st. 9500, lot 11000 ft. 7500.				
House 30 do. 6000, lot 5500 ft. 3600.				
House 34–36 do. 11000, lot 9684 ft. 6000.				
House 55 Harrison st. 5000, lot 4545 ft. 2300.				
House 33 Kent sq. 5000, lot 4141 ft. 2100.				
House 31 do. 4000, lot 4050 ft. 2000.				
Powell George, 74 Fuller st.	2	1,000	. . . .	14 00
Powell Ralph C. 465 Washington st.	2	500	. . . .	8 00
Powell William B. 9 Kenwood st.	2	4,000	. . . .	50 00
Power Andrew F. Richmond Court	2	500	. . . .	8 00
Powers Annie O. 61 Colbourne cres.	. .	. . . . .	12,200	146 40
House 8500, lot 8025 ft. 3700.				
Powers Llewellyn [Houlton, Me.]	. .	. . . . .	22,500	270 00
House 217 Kent st. 5500, stable 1000, lot 24012 ft. 12000.				
Lot Harrison st. 10000 ft. 4000.				
Pratt Ambrose E. 8 Elm st.	2	1,200	. . . .	16 40
Pratt Daniel S. 162 Naples rd.	2	1,000	. . . .	14 00
Pratt Daniel S. admr. estate Anna R. Hartley	. .	10,000	. . . .	120 00
Pratt S. A. 1479 Beacon st.	2	1,000	. . . .	14 00
Pratt Samuel F. [Newport, R. I.]	. .	. . . . .	6,300	75 60
Lot Linden st. 12560 ft. 6300.				
Pratt Wallace H. 54 Atherton rd.	2	500	. . . .	8 00
Pray Benjamin S. trustee for Georgiana F. Bingham, 43 Carlton st.	. .	10,800	20,000	369 60
House 15500, lot 2760 ft. 4500.				
Pray Bessie M. [N. R.]	. .	. . . . .	5,500	66 00
Lot Dwight and Stetson sts. 9657 ft. 5500.				
Pray John A. [Boston]	. .	. . . . .	20,000	240 00
Lot Beacon st. 17425 ft. 20000.				
Preble Edward, 217 Harvard st.	2	500	. . . .	8 00
Prendergast Daniel L. 1726 Beacon st. . . .	2	500	. . . .	8 00
Pendergast Margaret *et al.* by Thomas J. Emery *et al.* trustees	. .	. . . . .	5,000	60 00
House 4 Pearl st. and 97–99 Washington st. 2000, lot 1967 ft. 3000.				
Presbrey Edward A. Englewood av.	2	3,500	. . . .	44 00
Presbrey Palmer E. Englewood av.	2	1,000	. . . .	14 00
Presbyterian Church, 79 Prospect st. . . .	. .	. . . . .	3,500	42 00
House 1500, lot 3992 ft. 2000.				
Prescott Emily M. heirs	. .	. . . . .	51,000	612 00
House 40 Pleasant st. 2500, stable 200, lot 14300 ft. 8600.				

Name, Location and Description.	Poll.	Personal.	Total Real.	Total Tax.
Prescott Emily M. heirs — *continued.*				
House 46–48 Pleasant st. 3000, lot 14580 ft. 8700.				
Lot Green st. 47378 ft. 28000.				
Prescott George J. 21 Monmouth st.	$2	$1,500	. . . .	$20 00
Preston Estelle E. 1063 Beacon st.	. .	21,000	$22,800	525 60
House 17500, lot 2346 ft. 5300.				
Preston William G. 1063 Beacon st.	2	25,000	. . . .	302 00
Preuss John L. Sewall av.	2	1,000	. . . .	14 00
Priest W. Ashley, 1070 Beacon st.	2	1,000	. . . .	14 00
Prince Fred A. 103 Francis st.	2	1,000	10,000	134 00
House 7000, lot 4902 ft. 3000.				
Prince James H. 1470 Beacon st.	2	5,000	. . . .	62 00
Prindeville Thomas J. [N. R.]	. .	. . . .	200	2 40
Lot 95, Forest st. 4110 ft. 200.				
Proctor Ellen O. devisees, 1757 Beacon st. .	. .	. . . .	20,100	241 20
House 16000, lot 3415 ft. 4100.				
Proctor John H. 210 Babcock st.	2	6,000	28,500	416 00
House 20000, lot 6046 ft. 4500.				
Lot 23, Babcock st. 6629 ft. 4000.				
Proctor Mary A. 8 Bowker st.	. .	. . . .	9,000	108 00
House 3300, lot 2400 ft. 1200.				
House 10 Bowker st. 3300, lot 2400 ft. 1200.				
Provan Robert, 1 Williams st.	2	2,000	. . . .	26 00
Pulsifer Lester S. 23 Harris st.	2	500	. . . .	8 00
Punchard Nancy M. 14 Keiffer rd.	. .	1,000	7,900	106 80
House 4500, lot 5988 ft. 3400.				
Punchard William H. 14 Keiffer rd.	2	500	. . . .	8 00
Purdy Charles A. 338 Tappan st.	2	3,500	16,300	239 60
House 14000, lot 2520 ft. 2300.				
Purdy Elizabeth C. 51 Garrison rd.	. .	. . . .	12,500	150 00
House 10500, lot 2200 ft. 2000.				
Purdy Frank LeRoy, 86 Vernon st.	2	3,500	. . . .	44 00
Purinton Charles L. 288 Clinton rd.	2	5,000	. . . .	62 00
Purinton Florence B. 288 Clinton rd.	. .	. . . .	13,500	162 00
House 8500, lot 9072 ft. 5000.				
Purington Joseph A. 15 Naples rd.	2	2,500	. . . .	32 00
Putnam Emma E. and Anna C. Upham . . .	. .	. . . .	14,500	174 00
House 1 Williams st. 6000, lot 10024 ft. 8500.				
Putnam Fidelia F. 54 Clark rd.	. .	3,500	. . . .	42 00
Putnam Florence N. 54 Clark rd.	. .	3,500	. . . .	42 00
Putnam George J. 531 Boylston st.	2	7,500	. . . .	92 00
Putnam William E. 54 Clark rd.	2	15,000	. . . .	182 00
Putnam William E. jr. 54 Clark rd.	2	4,000	. . . .	50 00
Quigley Michael H. 111 Coolidge st.	2	1,000	. . . .	14 00
Quigley William A. 111 Coolidge st.	2	500	. . . .	8 00
Quimby Benjamin F. Hammond st.	2	1,500	13,800	185 60
House 4000, barn 1000, lot 1 acre 1000.				
Lot Crafts rd. 15591 ft. 2000.				
Lot do. 13585 ft. 1800.				
Lot do. 47365 ft. 4000.				
Quimby Elizabeth, Hammond st.	. .	. . . .	12,500	150 00
House 2500, lot 11.29 acres 10000.				
Quimby William L. 63 Perry st.	2	5,000	. . . .	62 00
Quinby Winfield S. 173 Davis av.	2	2,500	. . . .	32 00
Quinlan Joanna J. 76 Washington st.	. .	3,000	6,700	116 40
House 137 Walnut st. 5500, lot 1830 ft. 1200.				

Name, Location and Description.	Poll.	Personal.	Total Real.	Total Tax.
Quinlan Michael W. 52 High st.	$2	$12,000	$49,400	$738 80
House 3800, lot 13396 ft. 9000.				
Shop Boylston st. 1700, do. do. 800, do. do. 400, lot 7887 ft. 5500.				
Shop do. 3500, do. High st. 5000, do. Walnut st. 5000, lot 7042 ft. 10500.				
Shop Walnut and High sts. 500, shed do. 500, lot 3038 ft. 3200.				
Quinn Albert W. 16 Kenwood st.	. .	. . . .	8,400	100 80
House 5500, lot 4984 ft. 2900.				
Quinn Bros. 95 Harvard st.	. .	100	1,600	20 40
Greenhouse and office on leased land 1600.				
Quinn David J. 108 Harvard st.	2	200	. . . .	4 40
Quinn James, 50 Chestnut st.	. .	. . . .	12,100	145 20
House 124–126 Chestnut st. 9500, lot 5200 ft. 2600.				
Quinn James F. 108 Harvard st.	2	200	. . . .	4 40
Quinn Stephen J. 50 Chestnut st.	2	500	19,800	245 60
House 3000, stable 500, 3 greenhouses 2000. new do. 300, lot 57349 ft. 14000.				
Quinsler Antonia G. 626 Washington st. . .	. .	. . . .	15,300	183 60
House 6000, stable 800, lot 14163 ft. 8500.				
Quinsler George J. 626 Washington st. . . .	2	1,500	22,000	284 00
Building 20–38 Washington st. 6000.				
House 20 Walter av. 2000, lot 15477 ft. 14000.				
Rametti Catherine H. 291 Harvard st. . . .	. .	1,800	. . . .	21 60
Rand J. Hovey [N. R.]	. .	. . . .	5,100	61 20
Lot Middlesex rd. 36174 ft. 3700.				
Lot do. 5340 ft. 1400.				
Rand Wallace, 26 Chesham rd.	2	1,000	11,400	150 80
House 7500, lot 7884 ft. 3900.				
Randall Charles W. Lagrange st.	. .	. . . .	12,600	151 20
House Beverly rd. 11000, lot 21500 ft. 1600.				
Rawson Elbridge M. 93 Toxteth st.	2	. . . .	8,300	101 60
House 52 Harrison st. 6000, lot 5000 ft. 2300.				
Rawson Emma R. 93 Toxteth st.	. .	. . . .	7,500	90 00
House 4500, lot 5000 ft. 3000.				
Raymond Arthur B. 485 Washington st. . .	2	500	. . . .	8 00
Raymond Emmons, 485 Washington st. . . .	2	2,500	. . . .	32 00
Raymond Henry E. Regent cir.	2	10,000	. . . .	122 00
Raymond Susan A. Regent cir.	. .	25,000	. . . .	300 00
Raymond Thomas C. [N. R.]	. .	. . . .	6,200	74 40
Lot Salisbury rd. 11418 ft. 6200.				
Razey Alonzo L. 22 Linden pl.	2	500	. . . .	8 00
Read John B. 247 Walnut st.	2	3,000	. . . .	38 00
Reade Charles J. 170 High st.	2	500	. . . .	8 00
Reall Joseph H. 5 Park st.	2	1,000	. . . .	14 00
Reardon Edmund [Cambridge]	. .	. . . .	13,000	156 00
Lot Babcock st. 21800 ft. 13000.				
Reardon John, heirs, Boylston st.	. .	. . . .	3,600	43 20
House 600, lot 20000 ft. 3000.				
Reed Arthur, 354 Clinton rd.	2	10,000	13,000	278 00
House 8500, lot 7791 ft. 4500.				
Reed Arthur T. 1060 Beacon st.	2	1,000	. . . .	14 00
Reed Chester W. Reservoir lane	2	3,300	. . . .	41 60
Reed Chester W. adm'r will annexed, E. W. Reed estate	. .	5,500	. . . .	66 00

Name, Location and Description.	Poll.	Personal.	Total Real.	Total Tax.
Reed Frank, 1121 Boylston st.	$2	$500	. . . .	$8 00
Reed George S. 112 Winthrop rd.	2	500	. . . .	8 00
Reed James H. Boylston st.	2	18,500	$12,500	374 00
House 8000, lot 15369 ft. 4500.				
Reed John, 39 Carlton st.	2	10,000	. . . .	122 00
Reed Lawrence, heirs, 345 Boylston st.	. .	. . . .	400	4 80
Lot 71, Garardus av. 5000 ft. 400.				
Reed Mary B. ex'x Wm. G. Reed estate	. .	8,700	. . . .	104 40
Reed Mary P. Boylston st.	. .	. . . .	15,300	183 60
House 25 Kilsyth rd. 12500, lot 2854 ft. 2800.				
Reed William H. 39 Carlton st.	2	10,000	. . . .	122 00
Regan Mary J.	. .	. . . .	1,500	18 00
Lot Oakland rd. 2955 ft. 1500.				
Reid Abbie J. 116 Thorndike st.	. .	. . . .	9,400	112 80
House 7000, lot 6000 ft. 2400.				
Reid Anna H. 14 Park st.	. .	2,500	. . . .	30 00
Reid Walter E. 116 Thorndike st.	2	1,500	. . . .	20 00
Reinhart Joseph W.	. .	. . . .	36,500	438 00
House 30 St. Paul st. 12000, stable 1000, lot 51185 ft. 23500.				
Reizenstein Emile, 114 Coolidge st.	2	1,000	. . . .	14 00
Remsen J. D. Beaconsfield	2	1,000	. . . .	14 00
Renistler Samuel O. assignee	. .	500	. . . .	6 00
Reynard Owen, 154 Harvard st.	2	500	. . . .	8 00
Reynolds Emma P. 25 Bowker st.	. .	. . . .	26,900	322 80
House 184 Clark rd. 5000, stable 1000, lot 6815 ft. 2000.				
House 193 do. 4500, lot 6014 ft. 1800.				
House do. 4000, lot 6108 ft. 1800.				
House 181 do. 5000, lot 6098 ft. 1800.				
Reynolds Frank H. C. 74 University rd.	2	1,000	. . . .	14 00
Reynolds Mary D. 74 University rd.	. .	. . . .	8,500	102 00
House 5500, lot 6012 ft. 3000.				
Reynolds Milton F. 184 Clark rd.	2	800	9,500	125 60
House 19 Addington rd. 6500, lot 6066 ft. 3000.				
Reynolds Philip K. 1056 Beacon st.	2	1,500	. . . .	20 00
Rhodes Daniel P. 23 Dudley st.	2	10,000	13,000	278 00
House 8000, lot 11461 ft. 5000.				
Rhodes Fred F. 255 St. Paul st.	2	11,000	23,000	410 00
House 14000, lot 10117 ft. 9000.				
Rhodes Stephen H. 81 Harvard av.	2	35,000	20,500	668 00
House 7500, stable 2500, lot 21009 ft. 10500.				
Rhodes W. M. 17 Park vale	2	500	. . . .	8 00
Rice David H. heirs, Wellington ter.	. .	. . . .	16,500	198 00
House 6000, lot 35725 ft. 10500.				
Rice Edwin L. 49 Westbourne ter.	2	5,000	. . . .	62 00
Rice Elizabeth G. Wellington ter.	. .	. . . .	7,500	90 00
Lot Wellington ter. 12022 ft. 5000.				
Lot Wellington ter. and Cypress st. 5000 ft. 2500.				
Rice George, 1437 Beacon st.	2	1,000	. . . .	14 00
Rice George B. 74 Pleasant st.	2	3,500	. . . .	44 00
Rice Harry L. [N. R.]	. .	. . . .	40,000	480 00
Lot Mountfort st. 45597 ft. 40000.				
Rice Ina D. M. Wellington ter.	. .	. . . .	8,700	104 40
House 5500, lot 8000 ft. 3200.				
Rice J. Lewis, 4 Park st.	2	500	. . . .	8 00

Name, Location and Description.	Poll.	Personal.	Total Real.	Total Tax.
Rice Jeanette M. 74 Pleasant st.	. .	. . . .	$12,300	$147 60
House 7500, lot 7465 ft. 4800.				
Rice L. F. 1501 Beacon st.	$2	$500	. . . .	8 00
Rice Lepine H. trustee	. .	. . . .	20,800	249 60
House Wellington ter. 5500, stable 400, lot 16105 ft. 5000.				
House 284 Walnut st. 4500, lot 9030 ft. 5400.				
Rice William B. [Quincy]	. .	. . . .	114,700	1,376 40
Lot Clark rd. 129600 ft. 30000.				
Lot do. 40000 ft. 10000.				
Lot do. 72400 ft. 12000.				
Lot Buckminster rd. 20835 ft. 7000.				
Lot Clinton rd. 150000 ft. 30000.				
Lot Seaver st. 30540 ft. 13000.				
Lot Hyslop and Holland rds. 13150 ft. 5200.				
Lot Holland rd. 21795 ft. 7500.				
Rice Mrs. William M. 1761 Beacon st. . . .	. .	15,800	. . . .	189 60
Rich Charles J. 77 Colchester st.	2	2,000	. . . .	26 00
Rich Etta W. Buckminster rd.	. .	. . . .	10,700	128 40
House 6500, lot 8395 ft. 4200.				
Rich Henry, Buckminster rd.	2	500	. . . .	8 00
Rich Joseph A. 74 Harvard av.	2	1,000	. . . .	14 00
Rich Sara [Boston]	. .	. . . .	12,000	144 00
Lot Beacon st. 9834 ft. 12000.				
Rich William S. 1 Winchester st.	2	3,000	. . . .	38 00
Richards Dexter N. estate, William C. Hunneman *et al.* ex'rs. 98 Colchester st. . .	. .	125,000	90,000	2,580 00
House 13000, stable 2000, lot 98335 ft. 75000.				
Richards E. Loring, 94 Mason ter.	2	1,000	. . . .	14 00
Richards Edward E. 54 Powell st.	2	3,500	. . . .	44 00
Richards Emma S. 54 Powell st.	.	. . . .	20,600	247 20
House 10000, stable 1600, lot 9826 ft. 9000.				
Richards Frank W. 71 Carlton st.	2	1,000	. . . .	14 00
Richards George A. [tax-title]	. .	. . . .	9,300	111 60
House 51 Naples rd. 6500, lot 5436 ft. 2800.				
Richards George G. 70 Cypress st.	2	1,500	. . . .	20 00
Richards George L. 7 Colchester st.	2	25,000	46,000	854 00
House 20000, stable 3000, lot 22759 ft. 23000.				
Richards Harriet E. 36 Longwood av. . . .	. .	8,000	. . . .	96 00
Richards Irene T. 94 Mason ter.	. .	. . . .	12,300	147 60
House 7000, lot 9378 ft. 5300.				
Richards J. Dudley, Fisher av.	2	8,500	11,700	244 40
House 7500, lot 8320 ft. 4200.				
Richards J. Dudley, guardian of Austin R. Rice	. .	15,000	. . . .	180 00
Richards John J. 212 Aspinwall av.	2	3,500	. . . .	44 00
Richards John S. Clyde st.	. .	. . . .	5,100	61 20
House 600, lot 3 acres 4500.				
Richards Lois P.	.	. . . .	11,200	134 40
Building 19–31 School st. 5000, lot 8800 ft. 6200.				
Richards Sara E. 231 Babcock st.	. .	. . . .	9,800	117 60
House 3500, lot 8955 ft. 6300.				
Richards Sara E. 212 Aspinwall av.	. .	. . . .	16,200	194 40
House 7500, stable 2000, lot 12213 ft. 6700.				

Name, Location and Description.	Poll.	Personal.	Total Real.	Total Tax.
Richards William R. trustee Samuel F. McCleary estate	. .	. . . . .	$8,300	$99 60
House Circuit rd. 5500, lot 11200 ft. 2800.				
Richardson Anne B. Warren st.	. .	$10,000	. . . .	120 00
Richardson Benjamin P. 43 Lancaster ter.	$2	500	. . . .	8 00
Richardson Bertram K. 81 Francis st.	2	1,000	. . . .	14 00
Richardson Caroline L. 23 Browne st.	. .	. . . . .	15,000	180 00
House 8500, lot 6754 ft. 6500.				
Richardson Charles F. 66 Toxteth st.	2	500	. . . .	8 00
Richardson Charles L. 32 Auburn st.	2	500	. . . .	8 00
Richardson Edward B. 3 Englewood av.	2	1,000	15,000	194 00
House (unfinished) Chatham st. 1000, lot 12800 ft. 14000.				
Richardson Eloise H. 41 Cypress pl.	. .	. . . . .	7,300	87 60
House 4500, lot 4500 ft. 2800.				
Richardson Emma D. 43 Lancaster ter.	. .	. . . . .	13,500	162 00
House 7500, lot 8050 ft. 6000.				
Richardson Fred B. Cypress pl.	2	100	. . . .	3 20
Richardson Frederick L. W. Warren st.	2	5,000	. . . .	62 00
Richardson Georgia A. 32 Auburn st.	. .	. . . . .	11,500	138 00
House 7000, lot 5950 ft. 4500.				
Richardson Henry H. Cottage st.	2	1,000	. . . .	14 00
Richardson Henry T. 37 Cypress pl.	2	1,000	. . . .	14 00
Richardson Jeffrey, 23 Browne st.	2	3,000	. . . .	38 00
Richardson John A. 1810 Beacon st.	2	500	. . . .	8 00
Richardson Julia G. Cottage st.	. .	26,300	. . . .	315 60
Richardson Marcellus B. 81 Francis st.	2	500	. . . .	8 00
Richardson Myra D. 37 Cypress pl.	.	. . . . .	7,500	90 00
House 4500, lot 5493 ft. 3000.				
Richardson Robert [N. R.]	. .	. . . . .	2,800	33 60
House Heath st. 800, lot 40566 ft. 2000.				
Richardson Robert J. [N. R.]	. .	. . . . .	9,700	116 40
House 36 Cypress st. 7000, lot 4528 ft. 2700.				
Richardson Roderick D. [Chicago]	. .	. . . . .	7,000	84 00
Lot Tappan st. 14339 ft. 7000.				
Richardson S. Irving, 32 Auburn st.	2	500	. . . .	8 00
Richey Robert, 1079 Beacon st.	2	1,500	. . . .	20 00
Richey William W. 384 Harvard st.	2	1,000	. . . .	14 00
Richmond Charles N. 471 Washington st.	2	500	. . . .	8 00
Richmond Emma J. 67 Clinton rd.	. .	29,000	15,400	532 80
House 10000, lot 13400 ft. 5400.				
Richmond Miles S. 67 Clinton rd.	2	1,000	. . .	14 00
Ricker James W. 37 Circuit rd.	2	500	. . . .	8 00
Ridley Ulysses A. jr. 131 Kent st.	2	500	8,800	113 60
House 6000, lot 5944 ft. 2800.				
Ridlon Frank, 140 Naples rd.	2	5,000	. . . .	62 00
Ridlon Margaret A. and Isabel McFadden	. .	. . . . .	20,000	240 00
House 140 Naples rd. 12000, stable 1200, lot 13961 ft. 6800.				
Riley Charles E. 157 Cypress st.	2	800	21,500	269 60
Building Cypress st. 500, lot 3194 ft. 2500.				
House 157 Cypress st. 5500, lot 3965 ft. 2400.				
Lot East Milton rd. 3121 ft. 1600.				
Lot do. 2997 ft. 1500.				
Lot do. 3870 ft. 1900.				
Lot do. 3228 ft. 2000.				
Lot do. 3003 ft. 1800.				
Lot do. 3003 ft. 1800.				

Name, Location and Description.	Poll.	Personal.	Total Real.	Total Tax
Riley George W. 1160 Boylston st.	. .	$200	. . . .	$2 40
Riley Hannah J.	. .	. . . .	$14,600	175 20
House 19 Emerald st. 800, lot 2840 ft. 1700.				
House 16 do. 500, do. 300, lot 4496 ft. 4200.				
House 9 Kerrigan pl. 800, lot 2437 ft. 1000.				
House Milton rd. 4000, lot 2547 ft. 1300.				
Ritchie Andrew M. 268 Walnut st.	$2	1,500	11,000	152 00
Factory 112 Cypress st. 6000, lot 8997 ft. 5000.				
Ritchie Edward S. heirs	. .	. . . .	53,000	636 00
House 22 Cypress pl. 5000, do. 15 Gorham av. 6000, do. 21 do. 6000, do. 29 do. 6000, lot 60180 ft. 30000.				
Richie Edward S. & Sons, 112 Cypress st.	. .	8,000	. . . .	96 00
Ritchie Edwin C. [N. R.]	. .	. . . .	300	3 60
Lot 80, Garardus av. 5000 ft. 300.				
Ritchie Martha W. 268 Walnut st.	. .	. . . .	6,700	80 40
House 3000, lot 7475 ft. 3700.				
Riverdale Casino, Francis st.	. .	1,200	. . . .	14 40
Rives Grace W. [N. R.]	. .	. . . .	90,500	1,086 00
House 169 Freeman st. 7500, stable 1000, lot 189332 ft. 82000.				
Rix Annie F. 54 Linden pl.	. .	. . . .	5,900	70 80
House 3500, lot 4150 ft. 2400.				
Rix George W. 54 Linden pl.	2	600	. . . .	9 20
Roach John and James Noonan	. .	. . . .	2,100	25 20
House 79 Brookline av. 800, lot 1343 ft. 1300.				
Robart Bros. 311 Washington st.	. .	1,200	17,300	222 00
Factory and store 3800, house 1 Holden st. 3500, lot 5711 ft. 10000.				
Robbins Agnes F. 3 Englewood av.	. .	200	. . . .	2 40
Robbin's Annette R. 119 Colchester st.	. .	10,000	49,500	714 00
House 12000, lot 14256 ft. 14500.				
House 97 Colchester st. 2500, lot 9890 ft. 8000.				
House 105 do. 2500, stable 1500, lot 10015 ft. 8500.				
Robbins Clara T. 3 Englewood av.	. .	200	. . . .	2 40
Robbins Elliot D. 384 Washington st.	2	2,000	. . . .	26 00
Robbins Herbert S. 10 Beals st.	2	500	. . . .	8 00
Roberts Arthur W. 10 Elm st.	2	1,000	. . . .	14 00
Roberts Blanche N.	. .	. . . .	10,000	120 00
House 23 Summit av. 7000, lot 4275 ft. 3000.				
Roberts Fannie C. 51 Gorham av.	. .	1,000	. . . .	12 00
Roberts Frank L. 23 Summit av.	2	1,500	. . . .	20 00
Roberts George L. 375 Clinton rd.	2	22,500	. . . .	272 00
Roberts Harry C. 174 Harvard st.	2	2,500	. . . .	32 00
Roberts Katy M. [Boston]	. .	. . . .	8,200	98 40
House 21 Kent sq. 5000, lot 5400 ft. 3200.				
Roberts Reuben L. 62 Upland rd.	2	500	11,700	148 40
House 8500, lot 6600 ft. 3200.				
Robertson Gilbert D. 1070 Beacon st.	2	1,500	. . . .	20 00
Robeson Abby F. 469 Walnut st.	. .	. . . .	20,500	246 00
House 12000, lot 17752 ft. 8500.				
Robeson Andrew, 469 Walnut st.	2	6,000	. . . .	74 00
Robeson Louis, Clyde st.	2	6,000	. . . .	74 00

Name, Location and Description.	Poll.	Personal.	Total Real.	Total Tax.
Robeson Lucy L. Clyde st.	. .	$13,500	$18,700	$386 40
House 12000, stable 2500, lot 69842 ft. 4200.				
Robie Charles H. 6 Harvard pl.	$2	. . . .	2,000	26 00
House 1000, lot 2267 ft. 1000.				
Robinson ———, 1223 Beacon st.	2	1,500	. . . .	20 00
Robinson Channing, 95 Francis st.	2	500	. . . .	8 00
Robinson Cora A. 20 Searle av.	. .	. . . .	36,600	439 20
Apt. house 31 Linden pl. 15000, lot 4741 ft. 2800.				
House 22 Linden pl. 16000, lot 4710 ft. 2800.				
Robinson Duncan, 217 Harvard st.	2	1,000	. . . .	14 00
Robinson Dwight P. 31 Pleasant st. . . .	2	1,000	. . . .	14 00
Robinson Edward C. 24 Winthrop rd. . . .	2	1,000	. . . .	14 00
Robinson Ellen T. 24 Winthrop rd.	. .	. . . .	18,500	222 00
House 10000, lot 17900 ft. 8500.				
Robinson Frederick E. 683 Washington st. .	2	500	. . . .	8 00
Robinson Frederick H. 87 Brook st.	2	100	1,500	21 20
Barn Oak st. 500, lot 7995 ft. 1000.				
Robinson G. H. 14 Park st.	2	2,500	. . . .	32 00
Robinson Gertrude, 17 Park vale	. .	500	. . . .	6 00
Robinson Samuel A. estate, 629 Washington st.	. .	. . . .	16,100	193 20
House 3500, stable 600, lot 19226 ft. 12000.				
Robinson Sarah F. 14 Marion st.	. .	65,000	14,300	951 60
House 6000, studio 300, stable 500, lot 11163 ft. 7500.				
Robinson W. Frank, 683 Washington st. . .	2	800	. . . .	11 60
Roblin Lillian I. heirs, 48 Manchester rd. . .	. .	. . . .	10,500	126 00
House 8000, lot 5600 ft. 2500.				
Rockfellow Edgar, 1 Strathmore rd.	2	500	11,900	150 80
House 76 Harvard av. 10000, lot 1859 ft. 1900.				
Rodgers Oliver, 55 Kenwood st.	2	1,000	. . . .	14 00
Rodliff Charles W. 1651 Beacon st.	2	1,500	. . . .	20 00
Rogers Agnes Young	. .	. . . .	27,000	324 00
House 35 Gardner rd. 10000, stable 2000, lot 22527 ft. 15000.				
Rogers Bradlee, 1812 Beacon st.	2	500	. . . .	8 00
Rogers Edward L. [N. R.]	. .	. . . .	12,500	150 00
Lot Kilsyth rd. 14656 ft. 8500.				
Lot do. 7328 ft. 4000.				
Rogers Ella S. 96 Rawson rd.	. .	5,000	26,500	378 00
House 17000, stable 3000, lot 15326 ft. 6500.				
Rogers Emery H. estate, Norfolk rd. . . .	. .	20,000	. . . .	240 00
Rogers Emily S. 326 Tappan st.	. .	10,000	21,500	378 00
House 17000, lot 5525 ft. 4500.				
Rogers Florence H. Norfolk rd.	. .	2,500	. . . .	30 00
Rogers Foster, 1812 Beacon st.	2	500	. . . .	8 00
Rogers Frank H. 32 Stedman st.	2	1,000	. . . .	14 00
Rogers George E. 1812 Beacon st.	2	1,000	. . . .	14 00
Rogers George R. 65 Windsor rd.	2	13,000	. . . .	158 00
Rogers Harlow H. 1812 Beacon st.	2	1,000	. . . .	14 00
Rogers Harlow H. [tax-title]	. .	. . . .	77,200	926 40
Lot 50, Beals st. 6681 ft. 2600.				
House 139 Mason ter. north 10000, lot 4750 ft. 2300.				
House 85 Summit av. 1600, stable 300, lot 32738 ft. 16000.				

Name, Location and Description.	Poll.	Personal.	Total Real.	Total Tax.
Rogers Harlow H. — *continued.*				
House Washington st. 9000, stable 1500, lot 10908 ft. 7000.				
House 41 Summit av. 8500, lot 5350 ft. 3500.				
Lot Wolcott rd. 51100 ft. 2000.				
Lot do. 99000 ft. 4000.				
Lot do. 46200 ft. 4600.				
Lot do. 2800 ft. 200.				
Lot do. 20800 ft. 2100.				
Lot Lagrange st. 60500 ft. 2000.				
Rogers Henry E. 1776 Beacon st.	$2	$3,000	. . . .	$38 00
Rogers Henry M. 369 Harvard st.	2	1,700	. . . .	22 40
Rogers Jeanette H. [Boston]	. .	. . .	$10,400	124 80
House 24 Stedman st. 7000, lot 6000 ft. 3400.				
Rogers Jennie M. heirs, 65 Windsor rd. . .	. .	. . . .	13,300	159 60
House 8000, lot 11636 ft. 5300.				
Rogers Mrs. John K. 16 Williams st.	. .	2,000	. . . .	24 00
Rogers Lucy S. estate, Sarah C. Rogers executrix	. .	6,000	16,500	270 00
House 146 Tappan st. 4500, stable 500, lot 38548 ft. 11500.				
Rogers Mary E. 1812 Beacon st.	. .	. . . .	14,300	171 60
House 10000, lot 3732 ft. 4300.				
Rogers Sarah [Boston]	. .	. . . .	11,700	140 40
House 46 University rd. 8000, lot 7316 ft. 3700.				
Rogers Sarah C. Tappan st.	. .	. . . .	5,500	66 00
Lot Kent st. 18619 ft. 5500.				
Rogers Sarah C. trustee for Lucy S. Rogers estate	. .	. . . .	12,900	154 80
Lot Clark rd. 10800 ft. 3000.				
Lot do. 13000 ft. 3100.				
Lot do. 13500 ft. 3200.				
Lot do. 14900 ft. 3600.				
Rogers Sarah E. 1776 Beacon st.	. .	1,000	. . . .	12 00
Rogerson Robert, adm'r estate of Freeman K. Gould	. .	2,500	. . . .	30 00
Roll J. Luther [N. R.]	. .	. . . .	30,500	366 00
Block 1472–1474 Beacon st. 22000, lot 6416 ft. 8500.				
Rollins Benjamin F. 9 Dwight st.	2	1,000	. . . .	14 00
Rollins Charles F. 9 Dwight st.	2	1,000	. . . .	14 00
Rollins Florence, 9 Dwight st.	. .	. . . .	9,200	110 40
House 5000, lot 7035 ft. 4200.				
Rollins Grace W. Devon rd.	. .	. . . .	27,100	325 20
House 8000, lot 15495 ft. 4600.				
House Circuit rd. 6500, lot 12036 ft. 3000.				
Stable Norfolk rd. 1500, lot 11961 ft. 3500.				
Rollins Montgomery, Devon rd.	2	6,000	. . . .	74 00
Rollins Weld, 21 Harvard av.	2	1,500	. . . .	20 00
Romney Emily H. 1408 Beacon st.	. .	500	. . . .	6 00
Romney Emily H. guardian for Edward Romney	. .	500	. . . .	6 00
Ronimus Helen F. 156 Babcock st.	. .	. . . .	12,500	150 00
House 7500, lot 9930 ft. 5000.				
Ronimus James D. 156 Babcock st. . . .	2	2,500	. . . .	32 00
Ronimus Ralph S. 156 Babcock st.	2	500	. . . .	8 00

Name, Location and Description.	Poll.	Personal.	Total Real.	Total Tax.
Rooney James C. 163 Kent st.	$2	$4,000	$52,800	$683 60
House 6000, lot 6980 ft. 2800.				
Apartment house 54 Kent st. 30000, lot 21581 ft. 14000.				
Rooney James, estate, 7 Kent st.	. .	3,000	45,100	577 20
House 3600, lot 5500 ft. 6000.				
Building 1–3 Harvard sq. 8500, store 5 do. 2000, building 6–9 do. 15000, lot 5000 ft. 10000.				
Rosenberg Lewis, 58 Beals st.	2	2,000	. . . .	26 00
Rosenberg Samuel, 154 Naples rd.	2	5,000	14,500	236 00
House 9000, stable 1500, lot 7940 ft. 4000.				
Rosenbush Adolph A. 135 Thorndike st. . .	2	1,500	. . . .	20 00
Rosencrans Jacob M. 11 Park st.	2	500	. . . .	8 00
Rosenfeld Nathan, estate, 1010 Beacon st. .	. .	. . . .	23,000	276 00
House 15000, lot 3600 ft. 8000.				
Ross C. E. [N. R.]	. .	200	. . . .	2 40
Rote Charles C. 79 Stearns rd.	2	500	. . . .	8 00
Rothery Rosamond [Wellesley]	. .	. . . .	32,500	390 00
House 54 Clark rd. 9000, lot 14065 ft. 6000.				
House 80 Mason ter. 8000, stable 1000, lot 16000 ft. 8500.				
Rothschild Sigmund, 22 Linden pl.	2	500	. . . .	8 00
Rothwell Emily	. .	. . . .	3,800	45 60
Lot 51, Evans rd. 8780 ft. 3800.				
Rothwell James, heirs, 65 Longwood av. . .	. .	1,000	20,000	252 00
House 6000, stable 500, lot 21584 ft. 13500.				
Rothwell James E. 153 Sewall av.	2	12,000	. . . .	146 00
Rothwell Juline E. 153 Sewall av.	. .	. . .	40,000	480 00
House 12000, stable 1500, greenhouse 1500, lot 34701 ft. 25000.				
Rothwell Lucy F. 69 Longwood av.	. .	. . . .	23,000	276 00
House 7500, stable 2500, lot 18676 ft. 13000.				
Rothwell Thomas E. [Boston]	. .	. . . .	19,800	237 60
House 1668 Beacon st. 6000, stable 1500, lot 11235 ft. 12300.				
Rothwell William H. 69 Longwood av. . . .	2	12,000	. . . .	146 00
Rourke Michael, 38 Walter av.	2	1,000	34,200	424 40
House 2500, do. Villa lane 2000, lot 4221 ft. 3000.				
House 16–18 Juniper st. 1800, lot 3600 ft. 2000.				
House 12 do. 1700, stable 200, lot 3600 ft. 2000.				
House 177–179 Pond av. 4000, do. 185 do. 4000, lot 3598 ft. 3500.				
House 48 Morss av. 2000, do. 46 do. 2500, lot 3598 ft. 3000.				
Rowell Frank, heirs, 62 Harvard st.	. .	. . . .	6,500	78 00
House 2000, lot 5303 ft. 4500.				
Rowlett Thomas S. Sewall av.	2	1,000	. . . .	14 00
Rowley Francis H. 80 Mason ter.	2	4,300	. . . .	53 60
Rozantes Peter, 227 Washington st.	2	1,000	. . . .	14 00
Ruddick John, 43 Buckminster rd.	2	1,000	. . . .	14 00
Ruff Albert, 791 Washington st.	2	1,500	. . . .	20 00
Ruff Samuel, 791 Washington st.	2	2,000	. . . .	26 00
Rugg Julius E. 33 Manchester rd.	2	3,500	. . . .	44 00
Ruggles Anna H. [Boston]	. .	. . . .	5,900	70 80
House Upland rd. 4000, lot 3780 ft. 1900.				

Name, Location and Description.	Poll.	Personal.	Total Real.	Total Tax.
Ruhl G. F. W. E. 82 Buckminster rd. . . .	$2	$10,000	. . . .	$122 00
Ruisseau Walter P. [Boston]	. .	. . . . .	$300	3 60
Lot 86, Forest st. 4812 ft. 300.				
Rundlett Howard E. 3 Strathmore rd. . . .	2	1,000	. . . .	14 00
Runkle John D. devisees, [Cambridge] . . .	. .	. . . . .	17,000	204 00
House 84 High st. 12000, lot 10000 ft. 5000.				
Russ Sylvia A. 161 Boylston st.	. .	300	. . . .	3 60
Russell Daniel W. estate, Mary H. and Frank A. Russell and J. Albert Davis, executors.	. .	6,900	188,300	2,342 40
House 133–135 Davis av. 9000, do. 139 do. and 86 Cypress st. 10000, do. 76–78 do. 10000, do. 70–72, do. 10000, do. 62–64 do. 10000, do. 24–26 Elm st. 8000, do. 18–20 do. 8000, do. 14–16 do. 8000, do. 8–10 do. 8000, lot 68538 ft. 34000.				
House 54–56 Auburn st. 5500, lot 10300 ft. 5500.				
House 12 Cypress st. 4000, lot 5965 ft. 3100.				
House 39–41 do. 9000, lot 9458 ft. 6000.				
House 47–49 do. 8500, lot 16358 ft. 8200.				
House 59 do. 8500, lot 10763 ft. 6000.				
House 11 Gorham av. 5500, lot 6915 ft. 3500.				
Russell Edward, 64 Sewall av.	2	157,000	. . . .	1,886 00
Russell Emily S. 58 Allerton st.	.	. . . .	10,100	121 20
House 6500, lot 6618 ft. 3600.				
Russell Francis H. 58 Allerton st.	2	3,200	. . . .	40 40
Russell Frank A. Hotel Beaconsfield	2	3,500	9,500	158 00
House 135 Thorndike st. 7000, lot 6117 ft. 2500.				
Russell Frank A. [tax title]	. .	. . . . .	10,500	126 00
House 73 University rd. 7000, lot 7185 ft. 3500.				
Russell George W. 367 Harvard st.	2	3,500	. . . .	44 00
Russell Gertrude W. 64 Sewall av.	. .	. . . . .	23,000	276 00
House 12000, lot 9958 ft. 11000.				
Russell J. Maynard [N. R.]	. .	. . . . .	15,400	184 80
House 156–158 Cypress st. 11000, lot 8875 ft. 4400.				
Russell Levi W. 10 Littell rd.	2	1,000	. . . .	14 00
Russell Marshall, estate, Charles H. Stearns *et al.* executors	. .	4,500	29,400	406 80
House Walnut st. 3500, lot 5250 ft. 2700.				
Stable Boylston st. 400, lot 5337 ft. 3000.				
Building 137–153 Washington st. 6000, stable 800, lot 7696 ft. 11500.				
House Fay pl. 500, lot 1683 ft. 1000.				
Russell Mary H. 60 Park st.	. .	1,500	34,500	432 00
House 12000, stable 2500, lot 43936 ft. 20000.				
Russell William A. and Richard S. joint tenants	. .	. . . . .	25,800	309 60
Lot Seaver st. and Buckminster rd. 17616 ft. 8800.				
Lot Buckminster rd. 42601 ft. 17000.				
Russell William Ladd, 33 Summit av. . . .	2	500	. . . .	8 00
Rust William A. 66 Powell st.	2	. . 1,000	. . . .	14 00

Name, Location and Description.	Poll.	Personal.	Total Real.	Total Tax.
Rutan Charles H. 111 Davis av.	$2	$13,500	$25,900	$474 80
House 10000, stable 2500, lot 19007 ft. 10500.				
Lot Davis av. 5342 ft. 2900.				
Rutherford Mary L. 33 Brook st.	. .	. . . .	7,800	93 60
House 6000, lot 3782 ft. 1800.				
Rutty Ernest G. estate, 15 Davis av.	. .	2,000	. . . .	24 00
Ryan John J. 61 Villa lane	2	100	. . . .	3 20
Ryan Joseph A. 59 Corey rd.	2	1,000	. . . .	14 00
Ryan Mary S. 59 Corey rd.	. .	. . .	17,300	207 60
House 12000, lot 9725 ft. 5300.				
Ryan Patrick M. 91 Walnut st.	2	100	. . . .	3 20
Ryder Charles W. 75 St. Paul st.	2	1,200	. . . .	16 40
Ryder Florence R. [N. R.]	. .	. . . .	20,000	240 00
House 12 Kent st. 8000, lot 16850 ft. 12000.				
Ryder George C. 75 St. Paul st.	2	500	. . . .	8 00
Sabin Benjamin D. 14 Harvard av.	2	500	. . . .	8 00
Sabin Charles W. 14 Harvard av.	2	6,000	11,000	206 00
House 142 Brook st. 3500, do. 146–148 do. 4500, lot 5636 ft. 3000.				
Sabin Charles W. jr. [N. R.]	. .	. . . .	5,500	66 00
Office and stable 42 Aspinwall av. 2000, lot 6924 ft. 3500.				
Sabin Martha D. 14 Harvard av.	. .	. . . .	17,500	210 00
House 6000, stable 1500, lot 19500 ft. 10000.				
Sabine Caroline R. 30 Irving st.	. .	. . . .	14,500	174 00
House 6000, lot 16232 ft. 8500.				
Sabine George K. 30 Irving st.	2	7,000	. . . .	86 00
Saint Paul's Episcopal Church	. .	. . . .	24,200	290 40
House 130 Aspinwall av. 14000, lot 16917 ft. 10200.				
Salinger Joseph, 17 Coolidge st.	2	800	. . . .	11 60
Salisbury Stephen, heirs	. .	. . . .	42,800	513 60
House 13 Cypress st. 5500, stable 800, lot 18245 ft 11000.				
House 410 Washington st. 5500, lot 21000 ft. 20000.				
Salisbury Virginia H. 49 Garrison rd. . . .	. .	. . . .	12,500	150 00
House 10500, lot 2200 ft. 2000.				
Salisbury William C. G. 49 Garrison rd. . .	2	1,500	. . . .	20 00
Salmon Thomas J. heirs, 106 Brook st. . . .	. .	. . . .	3,000	36 00
House 2000, lot 1898 ft. 1000.				
Saltonstall Rose L. [Newton]	. .	. . . .	18,000	216 00
Lot town line Chestnut Hill av. and Boylston st. 109582 ft. 18000.				
Sampson Edith G. 1618 Beacon st.	. .	1,000	. . . .	12 00
Sampson Eugenia, 1618 Beacon st.	. .	1,000	. . .	12 00
Sampson Ora F. 83 Francis st.	2	2,000	. . . .	26 00
Sanborn Charles H. [Somerville]	. .	. . . .	5,500	66 00
Lot Harrison st. 15835 ft. 5500.				
Sands Benjamin P. 143 Mason ter.	2	500	. . . .	8 00
Sanford Arnold B. 496 Harvard st.	2	1,000	. . . .	14 00
Sanford Daniel S. 48 Allerton st.	2	2,000	9,500	140 00
House 5500, lot 8015 ft. 4000.				
Sanford Ellen D.	. .	. . . .	7,000	84 00
House 64 Brington rd. 5000, lot 5000 ft. 2000.				

Name, Location and Description.	Poll.	Personal.	Total Real.	Total Tax.
Sanford Estes H. [N. R.]	. .	. . . .	$1,800	$21 60
Lot on town line 13200 ft. 1800.				
Sanford George W. 1469 Beacon st.	$2	$1,500	. . . .	20 00
Sanford Harriet E. 496 Harvard st.	. .	. . . .	13,500	162 00
House 7000, lot 8512 ft. 6500.				
Sanger Sabin P. 423 Walnut st.	2	7,500	. . . .	92 00
Santayana Josephine B. 75 Monmouth st. . .	. .	5,000	. . . .	60 00
Sargent Charles S. Warren st.	2	17.000	. . .	206 00
Sargent Harry E. [Leicester]	. .	. . . .	7,000	84 00
Lot Buckminster rd. 19273 ft. 7000.				
Sargent Henrietta S. estate, Warren st. . .	. .	450,000	670,800	13449 60
House Cottage st. 27500, lot 23 acres 100000.				
House Warren st. 14000, stable 1500, barn 500, cottage 1000, lot 14 acres 60000.				
Cottage 1500, stable 1000, greenhouse 500, stable 7000, dairy-house 1500, cottage 1000, lot 25 acres 100000.				
Lot Walnut st. 40000 ft. 13000.				
House Warren st. 35000, lot 19 acres 90000.				
Greenhouse Chestnut pl. 4500, lot 83385 ft. 14000.				
Lot do. 78748 ft. 13000.				
House Chestnut pl. and Chestnut st. 6000, stable 700, lot 94594 ft. 20000.				
Lot Perrin rd. 10749 ft. 2500.				
House 89 Chestnut st. 2000, cottage 400, stable 400, lot 307373 ft. 60000.				
Lot Chestnut st. 52502 ft. 13000.				
Lot off Warren st. 9 acres 36000.				
Lot do. 86774 ft. 8700.				
Cow-barn off Warren st. 3500, lot 69041 ft. 10000.				
House Warren st. 5500, stable 600, lot 114000 ft. 15000.				
Sargent Sullivan A. 342 Tappan st.	2	2,000	13,800	191 60
House 12000, lot 2100 ft. 1800.				
Sargent William A. 1571 Beacon st.	2	2,000	. . . .	26 00
Saville Harriotte J. estate, Alton st.	. .	5,000	. . . .	60 00
Saville Richard L. estate, Henrietta J. and William Saville, executors and trustees.	. .	60,000	16,300	915 60
House 28 Alton st. 4500, stable 300, lot 31500 ft. 11500.				
Saville Wm. trustee for Sarah F. Rogers . .	. .	. . . .	50,800	609 60
House 44 High st. 4000, lot 6759 ft. 4100.				
Blacksmith shop Washington st. 300, lot 29367 ft. 24000.				
Building 176–178 do. 5500, lot 2141 ft. 3200.				
Shop 9–11 Boylston st. 500, stable 500, lot 3481 ft. 3400.				
Lot Pearl st. 1634 ft. 1200.				
Lot High st. and Elm pl. 6996 ft. 4100.				
Sawtelle Charles W. 5 Winchester st. . . .	2	1,200	. . . .	16 40
Sawtelle James A. 1243 Beacon st.	2	9,000	28,500	452 00
House 12000, lot 11280 ft. 16500.				
Sawyer Abel H. 1501 Beacon st.	2	1,000	. . . .	14 00
Sawyer Fred S. *et al.* ex'rs Samuel B. Thing estate	. .	50,000	. . . .	600 00
Sawyer J. Herbert, 1501 Beacon st.	2	33,000	. . . .	398 00

Name, Location and Description.	Poll.	Personal.	Total Real.	Total Tax.
Sawyer J. Herbert *et al.* [Boston]	. .	. . . . .	$36,000	$432 00
Lot Beacon st. near town line 44881 ft. 36000.				
Sawyer John C. 146 Winthrop rd.	$2	$2,500	8,700	136 40
Lot Winthrop and Addington rds. 10294 ft. 5200.				
Stable Addington rd. 600, lot 5787 ft. 2900.				
Sawyer Maude M. 146 Winthrop rd.	. .	. . . . .	10,500	126 00
House 7500, lot 5950 ft. 3000.				
Saxe Eugene, 5 Fairbanks st.	2	500	. . . .	8 00
Saxe John W. 424 Walnut st.	2	2,500	. . . .	32 00
Saxton Edward H. 154 Harvard st.	2	500	. . . .	8 00
Sayre Robert M. 1501 Beacon st.	2	5,000	. . . .	62 00
Schacht Robert H. 31 Elm st.	2	500	. . . .	8 00
Schaeffer Morton J. 3 Cypress apts. . . .	2	500	. . . .	8 00
Schellenberg B. 219 Harvard st.	2	1,500	. . . .	20 00
Schlesinger Mary, and Chas. C. Jackson, executors and trustees under will of Barthold Schlesinger	. .	95,000	183,100	3,337 20
House Warren st. 50000, stable 10000, greenhouse 2500, do. 1500, cottage 2000, barn 1500, vegetable house 500, lot 28.50 acres 68000.				
Lot Freeman and Stetson sts. 19734 ft. 10000.				
Lot Babcock and Dwight sts. 30283 ft. 18000.				
Lot Babcock st. 14827 ft. 7200.				
Lot Beacon st. cor. Warwick rd. 10835 ft. 11900.				
Schmalz Charles E. 41 Bowker st.	2	200	4,700	60 80
House 2500, lot 4429 ft. 2200.				
Schmeltz Christian, 31 Webster st.	2	100	. . . .	3 20
Schneider Louis H. 30 St. Paul st.	2	5,000	. . . .	62 00
Schoeffel John B. 291 Harvard st.	2	20,000	. . . .	242 00
Schoenhof Carl, 40 University rd.	2	5,000	11,400	198 80
House 8000, lot 6790 ft. 3400.				
Schoenthal Felix, 26 Kenwood st.	2	1,500	. . . .	20 00
Schoenthal Maggie E. 26 Kenwood st. . . .	. .	. . . . .	,8,600	103 20
House 6000, lot 5287 ft. 2600.				
Schweinfurth Julius A. 32 Webster pl. . . .	2	5,500	. . . .	68 00
Scott John J. 5 Winchester st.	2	2,500	. . . .	32 00
Scott Mary D. [Newton]	. .	. . . . .	65,500	786 00
House 66 Harvard av. 5500, stable 1200, lot 12433 ft. 4700.				
House 60 Harvard av. 7500, lot 12433 ft. 4700.				
House 56 do. 7500, lot 12433 ft. 4700.				
House 42 Harris st. 7500, lot 4326 ft. 2200.				
House 146 Harvard st. 8500, stable 1000, lot 15436 ft. 10500.				
Scudder Gertrude M. 1081 Beacon st.	. .	2,300	20,500	273 60
House 15000, lot 2760 ft. 5500.				
Scudder Winthrop S. [N. R.]	. .	. . . . .	10,300	123 60
House 99 Babcock st. 7500, lot 5150 ft. 2800.				
Scully John F. 124 Harvard st.	2	500	. . . .	8 00
Seamans Anna M. 12 Harvard st.	. .	. . . . .	12,600	151 20
House 3600, lot 5189 ft. 9000.				

Name, Location and Description.	Poll.	Personal.	Total Real.	Total Tax.
Seamans Frank F. 12 Harvard st.	$2	$1,000	. . . .	$14 00
Seamans Frank M. 36 Alton pl.	2	5,000	$38,900	528 80
House 10000, lot 4945 ft. 4400.				
Apartment (unf.) 14 Auburn st. 10000, lot 27100 ft. 14500.				
Seamans James M. 26 Cypress st.	2	20,000	48,400	822 80
House 8500, lot 16080 ft. 8500.				
Storehouse White pl. 500, lot 3001 ft. 1400.				
Building White pl. 800, lot 2868 ft. 1100.				
Lot do. 2405 ft. 1200.				
Building Washington st. cor. Davis av. 18000, lot 4332 ft. 8400.				
Seamans James M. *et al.* trustees	. .	. . . .	6,100	73 20
Lot 77 Fuller st. 6743 ft. 3300.				
Lot Coolidge st. 6248 ft. 2800.				
Seamans James M. *et al.* trustees, assignment of tax title	. .	. . . .	2,500	30 00
Lot 63 Coolidge st. 6271 ft. 2500.				
Seamans Manning, 55 Davis av.	2	16,000	. . . .	194 00
Seamans Miss S. E. 26 Cypress st.	. .	30,000	. . . .	360 00
Seamans Sarah W. 26 Cypress st.	. .	6,000	. . . .	72 00
Searle Frederick A. estate, William D. Searle adm'r, Walnut pl.	. .	3,000	33,000	432 00
House 5000, lot 26744 ft. 12000				
House 107–109 Harvard st. 3500, lot 3500 ft. 2500.				
House 105 do. 4500, lot 4951 ft. 3200.				
House Harvard ct. 1600, lot 2290 ft. 700.				
Sears A. Pomeroy, 8 Charles st.	2	18,400	. . . .	222 80
Sears Alexander P. and Clarence W. Jones, trustees will of Elizabeth P. Sears . . .	. .	10,400	. . . .	124 80
Sears David [Boston]	. .	. . . .	328,000	3,936 00
House 357 Kent st. 15000, stable 3000, lot 238446 ft. 265000.				
Lot Beacon and Essex sts. 53520 ft. 45000.				
Sears David, devisees [Boston]	. .	. . . .	52,000	624 00
Stone building Colchester st. 12000, lot 43400 ft. 40000.				
Sears David, Emily E. and Henry F. [N. R.]	. .	. . . .	199,400	2,392 80
Lot Freeman and St. Paul sts. 71260 ft. 42000.				
Lot Ridgeway st. 7506 ft. 2500.				
Lot Beech rd. 8400 ft. 7700.				
Lot Hawes and Beacon sts. 4856 ft. 10000.				
Lot Colchester st. 73022 ft. 56000.				
House 77 do. 6000, lot 28879 ft. 24000.				
Lot Chapel and Colchester sts. 3198 ft. 3200.				
House Hawes st. 6000, lot 17867 ft. 16000.				
Lot Chatham st. 19143 ft. 21000.				
Lot town line 5760 ft. 5000.				
Sears Elizabeth P. devisees, 8 Charles st. . .	.	. . . .	29,500	354 00
House 14000, lot 9885 ft. 15500.				
Sears Frederick R. [Boston]	. .	. . . .	457,600	5,491 20
House 144 Essex st. 9000, stable 500, lot 110240 ft. 100000.				
Lot Freeman st. 198800 ft. 33300.				
House 100 Essex st. 18000, stable 4000, barn 300, lot 426050 ft. 170000.				
Lot Commonwealth av. 100000 ft. 12500.				
Lot Dummer st. 152352 ft. 110000.				

Name, Location and Description.	Poll.	Personal.	Total Real.	Total Tax.
Sears Frederick R. *et al.* trustees	. .	. . . . .	$51,300	$615 60
House 5 Hawes st. 5500, do. 7 do. 4500, do. 9 do. 4500, do. 11 do. 4800, lot 31196 ft. 32000.				
Sears Frederick R. and Knyvet W. [N. R.] .	. .	. . . . .	64,500	774 00
House Egmont and Pleasant sts. 4000, stable 500, lot 131312 ft. 60000.				
Sears Harold C. 13 Circuit rd.	$2	$2,000	. . . .	26 00
Sears Jeannette H. 13 Circuit rd.	. .	. . . . .	14,400	172 80
House 7500, shed 300, lot 11868 ft. 3500.				
Lot do. 11555 ft. 3100.				
Sears Jennie P. 23 Abbottsford rd.	. .	. . . . .	11,300	135 60
House 8000, lot 6787 ft. 3300.				
Sears Knyvet W. [Boston]	. .	. . . . .	438,200	5,258 40
House 119 Egmont st. 5500, stable 1200, barn 500, lot 124705 ft. 65000.				
House 346 Kent st. 17000, stable 1000. carriage-house 500, lot 313126 ft. 275000.				
Lot St. Paul, Thatcher and Egmont sts. 127250 ft. 62000.				
Lot Powell and Browne st. 11835 ft. 10500.				
Sears Margaret A. 8 Charles st.	. .	18,000	. . . .	216 00
Sears Thomas W. 8 Charles st.	2	18,000	. . . .	218 00
Sears William B. 91 Prospect st.	2	800	. . . .	11 60
Seaton Worthington W. 16 Davis av. . . .	2	500	. . . .	8 00
Seaver Edward and Sarah A. trustees . . .	. .	. . . . .	700	8 40
Lot town line 6800 ft. 700.				
Seaver Martha D. 76 Longwood av.	. .	13,700	18,000	380 40
House 6000, lot 13464 ft. 12000.				
Seaver William J. 76 Longwood av.	2	4,500	. . . .	56 00
Seaverns Clarence R. 1479 Beacon st. . . .	2	3,800	. . . .	47 60
Seaverns Emily G. 302 Harvard st.	. .	. . . . .	23,300	279 60
House 6000, lot 7400 ft. 6400.				
House 306 Harvard st. 4000, stable 500, lot 7400 ft. 6400.				
Seavey Mrs. M. L. 63 Clinton rd.	. .	2,500	. . . .	30 00
Sedgwick William T. 20 Edgehill rd.	2	6,000	. . . .	74 00
Seeley Maude C. Kennard rd.	. .	. . . . .	14,300	171 60
House 6500, lot 7467 ft. 3300.				
Lot do. 10148 ft. 4500.				
Seeley William G. 32 Kennard rd.	2	1,500	. . . .	20 00
Seeliger Henry, 1353a Beacon st.	. .	100	. . . .	1 20
Selya Julius P. 94 Brook st.	2	200	. . . .	4 40
Senter Arthur W. 682 Washington st. . . .	2	500	12,800	161 60
House 10000, lot 3075 ft. 2800.				
Sergeant Charles S. Hawthorn rd.	2	10,000	22,300	389 60
House 13500, lot 17600 ft. 8800.				
Seufert Albert W. [Boston]	. .	. . .	9,200	110 40
House 5 Tabor pl. 4000, lot 1173 ft. 600.				
House 9 do. 4000, lot 1438 ft. 600.				
Sewall Jotham B. 1501 Beacon st.	2	1,000	. . . .	14 00
Sewall Jotham B. ex'r F. L. Sewall estate, 1501 Beacon st.		13,800	. . . .	165 60
Sewall Oliver D. 52 St. Paul st.	2	500	. . . .	8 00
Shackford Ruth E. 1651 Beacon st.	. .	91,700	. . . .	1,100 40
Shailer Grace E. 78 Dean rd.	.	. . . .	14,000	168 00
House 9000, lot 8800 ft. 5000.				
Shailer Mary J. 17 Winchester st.	. .	10,000	19,000	348 00
House 6000, lot 15948 ft. 13000.				

Name, Location and Description.	Poll.	Personal.	Total Real.	Total Tax.
Shailer Robert A. 78 Dean rd.	$2	$5,000	. . . .	$62 00
Shannahan Thomas J. 11 Harvard st. . . .	2	1,000	. . . .	14 00
Shannon Charles B.	. .	. . . .	$9,500	114 00
House 98 Thorndike st. 6500, lot 6117 ft. 3000.				
Shannon Cornelius, heirs, 8 Hart st.	. .	. . . .	900	10 80
House 200, lot 1540 ft. 700.				
Shannon Eliza A. administratrix estate John Shannon, 30 Francis st.	. .	1,500	. . . .	18 00
Shapleigh Henrietta H. 1752 Beacon st. . .	. .	. . . .	20,000	240 00
House 16000, lot 3626 ft. 4000.				
Shapleigh James H. 143 St. Paul st.	2	10,000	16,200	316 40
House 7000, lot 9057 ft. 9200				
Shapleigh John W. estate, 1581 Beacon st. .	. .	1,300	. . . .	15 60
Shapleigh John W. devisees, Boston Safe Deposit and Trust Co. executors . . .	. .	. . . .	254,500	3,054 00
Apartment house 1359–1363 Beacon st. 35000, house 27 Webster st. 2000, building 1351–1357 Beacon st. 40000, lot 14309 ft. 28000.				
Apartment house 1647 Beacon st. 50000, do. 1651 do. 35000, lot 15853 ft. 19000.				
House 1581 Beacon st. 14000, stable 2500, lot 12200 ft. 15000				
Lot Beacon st. 11000 ft. 14000.				
Shapleigh Mary C. devisees, 127 Naples rd. .	. .	. . . .	14,100	169 20
House 9500, lot 9117 ft. 4600.				
Shapleigh Sarah A. estate, 143 St. Paul st. .	. .	10,600	. . . .	127 20
Shapleigh William T. estate, 1752 Beacon st.	. .	15,000	. . . .	180 00
Sharp Benjamin, 24 Elm st.	2	500	. . . .	8 00
Sharp Edward, 629 Washington st.	2	500	. . . .	8 00
Sharp George H. L. 7 Walnut ter.	2	3,000	. . . .	38 00
Sharp Louise R. 629 Washington st.	. .	. . . .	61,700	740 40
House 615 Washington st. 11000, lot 8453 ft. 5200.				
House 9–13 Fairbanks st. 12000, lot 9775 ft. 6500.				
Lot Beacon and Fairbanks sts. 22872 ft. 27000.				
Shaw Avery A. 7 Harvard av.	2	500	. . . .	8 00
Shaw Edward P. 26 Still st.	.	6,000	101,000	1,284 00
House 15000, stable and greenhouse 15000, lot 36922 ft. 20000.				
Lot St. Paul and Still sts. 30807 ft. 28000.				
Lot Freeman, Pleasant and Still sts. 38870 ft 23000.				
Shaw Francis, 346 Kent st.	2	40,000	. . . .	482 00
Shaw Francis jr. [Wayland]	. .	. . . .	12,500	150 00
Lot Beacon st. near Kent 10076 ft. 12500.				
Shaw Irving L. 134 Davis av.	2	100	. . . .	3 20
Shaw James F. 60 Powell st.	. .	2,000	. . . .	24 00
Shaw Nettie A. 60 Powell st.	. .	. . . .	27,000	324 00
House 12500, stable 4000, lot 11721 ft. 10500.				
Shaw Quincy A. [N. R.]	. .	. . . .	53,100	637 20
Lot Chestnut st. 133109 ft. 26600.				
House South st. 12000, stable 5000, hen house 500, lot 6.4 acres 9000.				

Name, Location and Description.	Poll.	Personal.	Total Real.	Total Tax.
Shaw Robert G. 2d, South st.	. .	$2,600	$63,000	$787 20
Lot Grove st. 6.03 acres 4000.				
Lot do. 16.27 acres 14000.				
House South st. 2000, stable 3500, barns 1500, lot 31.11 acres 38000.				
Shaw Samuel J. 26 Still st.	$2	1,500	. . . .	20 00
Shawmut Universalist Society	. .	. . . . .	24,900	298 80
House 286 Harvard st. 3500, stable 400, lot 18400 ft. 21000.				
Shea Caroline J. 1065 Beacon st.	. .	. . . . .	22,800	273 60
House 17500, lot 2346 ft. 5300.				
Shea James B. 198 High st.	. .	500	. . . .	6 00
Shea James F. Boylston st.	2	100	3,300	42 80
House 300, lot 20593 ft. 3000.				
Shea Jeremiah, heirs, 14 White pl.	. .	. . . . .	5,600	67 20
House 800, do. 12 White pl. 3300, lot 2826 ft. 1500.				
Shea John A. [N. R.]	. .	. . . . .	3,500	42 00
Lot Boylston st. 20593 ft. 3500.				
Shea John H. 38 Boylston st.	2	200	. . . .	4 40
Shea Mary, 92 Dudley st.	. .	. . . . .	15,500	186 00
House 1000, apt. 98 do. 3500, lot 44000 ft. 11000.				
Shearer George L. 12 Linden st.	2	500	. . . .	8 00
Shearer William L. jr. 5 Winchester st.	2	500	. . . .	8 00
Shearman Emma, 131 Westbourne ter.	. .	. . . . .	3,300	39 60
House 2500, lot 3543 ft. 800.				
Shearman John, 131 Westbourne ter.	2	500	. . . .	8 00
Shedden William, Hotel Beaconsfield	2	3,000	. . . .	38 00
Sheehan David H. 48 Winchester st.	2	100	. . . .	3 20
Sheehan Edward P. 32 Atherton rd.	2	100	. . . .	3 20
Sheehan Maurice T. 216 Winchester st.	2	4,000	. . . .	50 00
Shepard Edwin A. ex'r will Maude E. Newhall	. .	5,000	. . . .	60 00
Shepard Emily B. 88 Rawson rd.	. .	5,000	. . . .	60 00
Shepard Emily E. 88 Rawson rd.	. .	10,000	10,200	242 40
Lot Colbourne cres. 14994 ft. 6200.				
Lot Gardner rd. 10751 ft. 4000.				
Shepard Florence G. 48 Harvard av.	. .	900	. . . .	10 80
Shepard Hannah B. and C. W. Shepard	. .	. . . . .	7,800	93 60
House 48 Harvard av. 2800, lot 15400 ft. 5000.				
Shepard Harvey N. trustee [Boston]	. .	. . . . .	6,700	80 40
House 21 Harris st. 4500, lot 4170 ft. 2200.				
Shepard Horace B. 20 Clark rd.	2	15,000	41,000	674 00
House 12000, stable 1500, lot 40276 ft. 17000.				
Lot Clark rd. and Boylston st. 20910 ft. 10500.				
Shepard Horace B. *et al.* ex'rs and trus. will of Otis Shepherd	. .	12,700	. . . .	152 40
Shepard Josephine, St. Paul st.	. .	. . . . .	22,000	264 00
House 9500, lot 6619 ft. 6500.				
Lot C, 6336 ft. 6000.				
Shepard Oscar A. 1501 Beacon st.	2	1,000	. . . .	14 00
Shepard Otis A. 216 Gardner rd.	2	15,000	33,800	587 60
House 8000, lot 13665 ft. 6800.				
House (unf.) 5000, lot 16768 ft. 7000.				
Lot do. 17295 ft. 7000.				

Name, Location and Description.	Poll.	Personal.	Total Real.	Total Tax.
Shepard Otis, devisees, 124 Rawson rd. . .	. .	. . . . .	$102,300	$1227 60
House 30000, stable 4500, lot 63023 ft. 21000.				
Lot 48, Columbia st. 6942 ft. 500.				
Lot 49 do. 7176 ft. 500.				
Lot off do. 5270 ft. 400.				
Lot 11, Verndale st. 5351 ft. 2400.				
Lot 19 do. 6681 ft. 2000.				
Lot 21 do. 6573 ft. 1700.				
Lot 23 do. 6471 ft. 1300.				
Lot 25 do. 6343 ft. 1200.				
Lot 27 do. 5903 ft. 900.				
Lot 29 do. 5531 ft. 700.				
Lot 33 do. 5503 ft. 500.				
Lot 35 do. 5537 ft. 400.				
Lot 37 do. 5595 ft. 400.				
Lot 39 do. 5529 ft. 400.				
Lot 41 do. 5670 ft. 400.				
Lot 43 do. 9296 ft. 600.				
Lot 45 do. 7849 ft. 500.				
Lot 47 do. 9463 ft. 600.				
Lot 8 do. 5081 ft. 3000.				
Lot 14 do. 5103 ft. 2200.				
Lot 22 do. 6165 ft. 2100.				
Lot 20 do. 6154 ft. 2200.				
Lot 46 do. 6250 ft. 500.				
Lot 44 do. 5736 ft. 400.				
Lot 42 do. 5729 ft. 400.				
Lot 40 do. 5731 ft. 400.				
Lot 38 do. 5922 ft. 500.				
Lot 36 do. 5914 ft. 500.				
Lot 34 do. 5906 ft. 600.				
Lot 32 do 5898 ft. 700.				
Lot 28 do. 5523 ft. 800.				
Lot 26 do. 6831 ft. 1400.				
Lots 88 and 89, Winchester st. 7406 ft. 1000.				
Lot 87 do. 7259 ft. 1000.				
Lot 86 do. 7259 ft. 1000.				
Lot 85 do. 7259 ft. 1000.				
Lot 84 do. 7259 ft. 1000.				
Lot 83 do. 7394 ft. 1000.				
Lot 97, Columbia st. 7720 ft. 600.				
Lot 96 do. 6320 ft. 600.				
Lot 95 do 6396 ft. 600.				
Lot 94 do. 6205 ft. 500.				
Lot 93 do. 6247 ft. 500.				
Lot 92 do. 6250 ft. 500.				
Lot 91 do. 6125 ft. 400.				
Lot Winchester st. 31500 ft. 6000.				
Shepard Mrs. S. S. Beacon st.	. .	$2,000	. . . .	24 00
Shepard Thomas H. Rawson rd.	$2	15,000	37,600	633 20
House 16000, stable 5000, lot 40631 ft. 16600.				
Shepherd Alice C. 57 University rd.	. .	. . . .	10,200	122 40
House 7000, lot 6370 ft. 3200.				
Shepherd James, 57 University rd.	2	2,000	. . . .	26 00
Shepley Julia R. Cottage st.		1,000	. . . .	12 00
Sherburne John H. [53 State st. Boston] . .	. .	. . . .	6,300	75 60
House 262 Walnut st. 2500, lot 9600 ft. 3800.				

Name, Location and Description.	Poll.	Personal.	Total Real.	Total Tax.
Sherburne John H. jr. 262 Walnut st. . . .	$2	$900	. . . .	$12 80
Sherman Benjamin F. Richmond Court . .	2	2,000	. . . .	26 00
Sherman Carrie D. 163 Babcock st.	. .	. . . .	$11,500	138 00
House 8000, lot 5500 ft. 3500.				
Sherman George M. 1470 Beacon st.	2	5,000	. . . .	62 00
Sherman Jeanette C. 1470 Beacon st.	. .	2,200	. . . .	26 40
Sherman John C. 1734 Beacon st.	2	500	. . . .	8 00
Sherman Kate E. 1734 Beacon st.	.	. . . .	14,500	174 00
House 11000, lot 3173 ft. 3500.				
Sherman Roger I. 163 Babcock st.	2	2,000	. . . .	26 00
Sherman Stephen O. 20 Coolidge st.	. .	. . . .	7,700	92 40
House 5000, lot 5175 ft. 2700.				
Sherman Thomas H. 1734 Beacon st.	2	4,600	. . . .	57 20
Sherrill Benjamin M. 83 Longwood av. . . .	2	1,500	. . . .	20 00
Shewell Julia A. 166 Tappan st.	. .	4,000	. . . .	48 00
Shewell Martha R. 166 Tappan st.	. .	3,800	. . . .	45 60
Shewell Martha R. *et al.* 166 Tappan st. . .	. .	. . . .	16,100	193 20
House 4500, stable 900, lot 40465 ft. 10700.				
Shewell Martha R. trustee for Robert L. Shewell	. .	4,000	. . . .	48 00
Shields Anna F. 34 Perry st.	. .	. . . .	6,400	76 80
House 31 Brook st. 4000, lot 4855 ft. 2400.				
Shields John W. 34 Perry st.	2	300	10,300	129 20
House 6000, lot 3449 ft. 1800.				
Lot Harvard st. 2500 ft. 2500.				
Shillady Mary, 31 Hurd rd.	. .	. . . .	4,700	56 40
House 1600, shop 112 Brook st. 100, lot 5028 ft. 3000.				
Short Myron W. 39 Auburn st.	2	1,000	. . . .	14 00
Shreve Janet K. 1755 Beacon st.	. .	. . . .	20,000	240 00
House 16000, lot 3389 ft. 4000.				
Shreve William P. 1755 Beacon st.	2	6,000	. . . .	74 00
Shunk Adolph C. M. 1333 Beacon st.	. .	300	. .	3 60
Shurtleff Augustine, devisees	. .	. . . .	24,100	289 20
House 14 Allerton st. 7500, do. 10 do. 3500, stable 300, lot 19607 ft. 12800.				
Shute Mrs. Walter, 101 Coolidge st.	. .	200	. . . .	2 40
Sidis Boris, 41 University rd.	2	500	. . . .	8 00
Silsby Rebecca W. Newton st.	. .	5,000	. . . .	60 00
Silver Rosa, 32 Columbia st.	. .	. . . .	9,700	116 40
House 6500, lot 6000 ft. 3200.				
Silver Samuel C. 32 Columbia st.	2	500	. . . .	8 00
Simmons Albert J. 12 Keiffer rd.	2	500	. . . .	8 00
Simmons Elizabeth, 12 Keiffer rd.	. .	. . . .	6,500	78 00
House 4500, lot 3418 ft. 2000.				
Simonds Mary A. 10 Marion ter.	. .	500	. . . .	6 00
Simpson Frank E. [N. R.]	. .	. . . .	75,000	900 00
Lot Holland rd. and Seaver st. 193201 ft. 75000.				
Simpson Frederick, 44 Williams st.	2	2,000	. . . .	26 00
Simpson Greenlief W. 108 Longwood av. .	2	35,000	. . .	422 00
Simpson Harry J. 22 Stetson st.	2	1,000	. . . .	14 00
Singleton Frederick A. 123 Harvard st. . .	2	300	. . . .	5 60
Singleton Thomas C. 123 Harvard st. . . .	2	. . . .	9,000	110 00
House 4000, stable 500, lot 6678 ft. 4500.				
Sirk Saiman [N. R.]	. .	. . . .	26,000	312 00
House 195 Davis av. 9000, stable 1000, lot 7549 ft. 4000.				
House 201 Davis av. 8500, lot 5760 ft. 3500.				

Name, Location and Description.	Poll.	Personal.	Total Real.	Total Tax
Skelton Henrietta D. 104 Westbourne ter.	. .	. . . . .	$9,200	$110 40
House Westbourne ter. 7500, lot 5525 ft. 1700.				
Skilton Elizabeth A. 1014 Beacon st.	. .	. . . . .	24,000	288 00
House 16000, lot 3600 ft. 8000.				
Skilton S. Henry, 1014 Beacon st.	$2	$500	. . . .	8 00
Skinner Charles S. [Boston]	. .	. . . . .	8,000	96 00
Lot off Heath st. 6 acres 3000.				
Lot do. 10 acres 5000.				
Skinner Edward M. jr. [Boston]	. .	. . . . .	17,000	204 00
Lot off Heath st. 8 acres 4000.				
Lot do. 9.50 acres 4500.				
Lot do. 6.37 acres 8500.				
Slack Addie H. H. 198 Harvard st.	. .	65,000	28,500	1,122 00
House 18000, lot 13278 ft. 10500.				
Slack Ezra A. 198 Harvard st.	2	2,000	. . . .	26 00
Slagle Frank M. 22 Kenwood st.	2	4,000	. . . .	50 00
Slater Charles B. 165 Naples rd.	2	4,000	. . . .	50 00
Sleeper William E. 1727 Beacon st.	2	2,000	. . . .	26 00
Slocum Carrie K. 79 University rd.	. .	. . . . .	16,400	196 80
House 8000, lot 8892 ft. 4400.				
Lot do. 8302 ft. 4000.				
Slocum William S. 79 University rd.	2	1,000	. . . .	14 00
Small Carl A. 48 Atherton rd.	2	500	. . . .	8 00
Small D. Philip, 35 Toxteth st.	2	500	. . . .	8 00
Small John G. 178 Naples rd.	2	2,000	. . . .	28 00
Smiley Robert A. 16 High st.	2	. . . .	1,400	18 80
House 15 Thayer pl. 600, lot 1800 ft. 800.				
Smith Albert E. 2 Gardner rd.	2	7,500	26,300	407 60
House 12500, stable 3500, lot 16571 ft. 10300.				
Smith Alice R. 66 Powell st.	. .	. . . . .	15,800	189 60
House 9000, lot 7836 ft. 6800.				
Smith C B. 1471 Beacon st.	2	1,000	. . . .	14 00
Smith Caroline E. 89 Aspinwall av.	. .	. . . . .	8,400	100 80
House 5500, lot 5661 ft. 2900.				
Smith Caroline F.	. .	. . . . .	11,100	133 20
House 47 Manchester rd. 8000, lot 6840 ft. 3100.				
Smith Charles, heirs	. .	. . . . .	8,200	98 40
House 763 Boylston st. 1000, greenhouse 200, lot 23728 ft. 7000.				
Smith Charles F. 1718 Beacon st.	2	2,500	. . . .	32 00
Smith Charles F. jr. 1718 Beacon st.	2	500	. . . .	8 00
Smith Charles F. A. 62 Atherton rd.	2	1,000	. . . .	14 00
Smith Charles G. 751 Washington st.	2	5,200	. . . .	64 40
Smith Charles P. 28 Babcock st.	2	2,500	. . . .	32 00
Smith Clara M. L. 1547 Beacon st.	. .	. . . . .	18,500	222 00
House 10000, lot 5819 ft. 8500.				
Smith E. Elizabeth, 10 Webster st.	. .	. . . . .	5,600	67 20
House 68 Chestnut st. 4300, lot 2625 ft. 1300.				
Smith E. Story, heirs, Jeannette B. Smith administratrix	. .	. . . . .	20,000	240 00
House 82 Buckminster rd. 10000, lot 20449 ft. 10000.				
Smith Edward F. 61 Sewall av.	2	1,000	. . . .	14 00
Smith Edward H. 53 Dwight st.	2	1,000	9,100	123 20
House 6000, lot 5264 ft. 3100.				

Name, Location and Description.	Poll.	Personal.	Total Real.	Total Tax.
Smith Edward R. 1547 Beacon st.	$2	$1,500	. . .	$20 00
Smith Edwin E. 40 Naples rd.	2	200	$11,200	138 80
House 8000, lot 6225 ft. 3200.				
Smith Effie L. 20 Searle av.	. .	. . .	4,600	55 20
House 3000, lot 3602 ft. 1600.				
Smith Elden W. [N. R.]	. .	. . .	29,700	356 40
House 67 Beals st. 7000, lot 5786 ft. 2600.				
House 73 do. 7000, lot 5519 ft. 2500.				
House 86 Toxteth st. 4000, lot 12000 ft. 6600.				
Smith Francis A. 85 St. Paul st.	2	500	. . . .	8 00
Smith Frank W. 147 Salisbury rd.	2	500	57,500	698 00
House 17 Park st. 32000, lot 8033 ft. 8000.				
House 147 Salisbury rd. 12000, lot 9399 ft. 5500.				
Smith George E. *et al.* executors will of George W. Armstrong	. .	10,000	. . . .	120 00
Smith George H. [Boston]	. .	. . .	20,000	240 00
House 1750 Beacon st. 16000; lot 3624 ft. 4000.				
Smith George W. 47 Manchester rd.	2	1,500	. . . .	20 00
Smith Henry E. 1738 Beacon st.	2	2,500	. . . .	32 00
Smith Horace E. 12 Thayer pl.	2	1,800	. . .	23 60
Smith Horace L. 677 Washington st.	2	500	. . . .	8 00
Smith J. H. 56 Harvard av.	2	5,000	. . . .	62 00
Smith Jeremiah jr. trustee estate of Edwin J. Dunning.	. .	. . .	15,500	186 00
House 265 St. Paul st. 9500, lot 6674 ft. 6000.				
Smith John, use of Emma J. Cutter [Newton]	. .	. . .	23,000	276 00
House 138 Harvard st. 1300, lot 13652 ft. 10000.				
Smith L. Waldo, 1647 Beacon st.	2	1,000	. . . .	14 00
Smith Lila F. heirs, 54 Naples rd.	. .	2,000	. . . .	24 00
Smith Marcell N. 51 Babcock st.	2	3,500	12,000	188 00
House 43 do. 5000, lot 10799 ft. 7000.				
Smith Maria C. 155 Davis av.	.	. . .	7,500	90 00
House 4500, lot 4910 ft. 3000.				
Smith Nellie F. 51 Babcock st.	. .	. . .	19,000	228 00
House 10000, stable 1500, lot 15136 ft. 7500.				
Smith Samuel G. 16 Coolidge st.	2	500	7,200	94 40
House 4500, lot 5175 ft. 2700.				
Smith Sophia V. D. Hawthorn rd.	. .	. . .	10,900	130 80
House 7700, lot 6400 ft. 3200.				
Smith Sophia V. D. *et al.* executors will of Azariah Smith	.	2,000	. . . .	24 00
Smith W. C. 1410 Beacon st.	2	500	. . . .	8 00
Smith Walter C. 260 Fisher av.	2	1,000	. . . .	14 00
Smith William F. 1126 Commonwealth av.	2	2,000	. . . .	26 00
Smythe Eneas, 241 Boylston st.	2	. . . .	7,700	94 40
House 2500, do. 9 Cameron st. 3000, lot 4000 ft. 2200.				
Smythe James, 17 Aspinwall av.	2	200	. . . .	4 40
Sneader George R. 1853 Beacon st.	2	1,000	. . . .	14 00
Snow Daniel K. 195 Walnut st.	2	1,500	. . . .	20 00
Snow Frank A. 523 Washington st.	2	3,000	. . . .	38 00
Snow Mrs. Franklin, 1064 Beacon st.	. .	1,000	. . . .	12 00
Snow Fred A. 6 Stedman st.	2	1,000	. . . .	14 00

Name, Location and Description.	Poll.	Personal.	Total Real.	Total Tax.
Snow Grace D. 523 Washington st.	. .	. . . .	$11,500	$138 00
House 7500, lot 7146 ft. 4000.				
Snow Herbert, 19 Harvard av.	$2	$500	. . . .	8 00
Snow Rosetta J. P. 87 Gardner rd.	. .	14,000	37,000	612 00
House 13000, stable 2500, lot 21750 ft. 13000.				
Lot Winthrop rd. 16286 ft. 8500.				
Sobell Abe, 98 Boylston st.	2	200	. . . .	4 40
Solan Frances M. [N. R.]	. .	. . . .	1,500	18 00
Lot Oakland rd. 3133 ft. 1500.				
Solan Michael, 6 Roberts st.	2	1,000	2,000	38 00
House 22 Hart st. 200, lot 1540 ft. 700.				
Barn Franklin st. cor. Hart st. 100, lot 1995 ft. 1000.				
Solan Thomas, 103 Boylston st.	2	500	. . . .	8 00
Soloman James M. 61 Park st.	2	5,000	38,000	518 00
House 15000, stable 5000, lot 30850 ft. 18000.				
Somers Frank D. 134 Salisbury rd.	2	2,000	11,000	158 00
Lot Beacon st. 9040 ft. 11000.				
Somers Harriet P. 134 Salisbury rd.	. .	. . . .	19,000	228 00
House 10000, lot 10058 ft. 9000.				
Somes George H. 65 Francis st.	2	10,000	. . . .	122 00
Soren Harriett A. 109 Rawson rd.	. .	. . . .	13,200	158 40
House 7000, lot 9000 ft. 3800.				
Lot Colburne cres. 6000 ft. 2400.				
Soren J. Wales, 109 Rawson rd.	2	700	. . . .	10 40
Soren Walter, 109 Rawson rd.	2	500	. . . .	8 00
Soule Charles C. Warren st.	2	4,000	12,500	200 00
House 7500, lot 12322 ft. 5000.				
Soule Mrs. F. B. 677 Washington st.	. .	1,000	. . . .	12 00
Soule Frederic W. 40 Coolidge st.	2	500	. . . .	8 00
Soule Horace H. jr. Perrin rd.	2	2,500	. . . .	32 00
Soule Maria G. 187 Walnut st.	. .	27,800	. . . .	333 60
Soule William H. H. 40 Coolidge st.	2	1,000	. . . .	14 00
Souther Robert F. 34 Webster st.	2	500	. . . .	8 00
Southwick Mary A. [N. R.]	. .	. . . .	11,300	135 60
House 618 Washington st. 7000, lot 7231 ft. 4300.				
Southwick Nellie O. 1479 Beacon st.	. .	500	. . . .	6 00
Southworth Mary E. heirs, 151 Salisbury rd.	. .	. . . .	18,800	225 60
House 13000, lot 10173 ft. 5800.				
Southworth Robert A. 151 Salisbury rd. . .	2	7,500	. . . .	92 00
Spafford Isaac B. 11 Gorham av.	2	5,000	. . . .	62 00
Spalding Josephine S. 358 Tappan st. . . .	. .	. . . .	12,000	144 00
House 10000, lot 2000 ft. 2000.				
Sparrow Albert W. Boylston st.	2	1,000	. . . .	14 00
Sparrow Grace H. Heath st.	. .	. . . .	10,100	121 20
House 7000, lot 9312 ft. 3100.				
Spaulding Henry G. 1470 Beacon st.	2	1,500	. . . .	20 00
Spaulding Susan M. 1469 Beacon st.	. .	3,500	. . . .	42 00
Speakman Mary, 471 Washington st.	. .	1,500	. . . .	18 00
Speakman Rachael T. 471 Washington st. . .	. .	1,500	. . . .	18 00
Spear Charles C. [N. R.]	. .	. . . .	600	7 20
Lot Heath st. 4006 ft. 600.				
Spencer Charles A. W. 75 Prospect st. . . .	2	5,000	6,100	135 20
House 4500, lot 3520 ft. 1600.				
Sperry G. Harry, 75 Stedman st.	2	700	. . . .	10 40
Sperry Minna E. 75 Stedman st.	. .	. . . .	8,300	99 60
House 5500, lot 6405 ft. 2800.				

Name, Location and Description.	Poll.	Personal.	Total Real.	Total Tax.
Spillane Margaret, 80 Chestnut st.	. .	. . . .	$4,100	$49 20
House 3000, lot 2290 ft. 1100.				
Spitz Mrs. 1469 Beacon st.	. .	$5,000	. . . .	60 00
Spitz Bertha M. 50 Thorndike st.	. .	. . . .	8,500	102 00
House 5500, lot 5637 ft. 3000.				
Spitz Isaac D. 50 Thorndike st.	$2	500	. . . .	8 00
Spitz Nancy, 67 Fuller st.	. .	. . . .	9,800	117 60
House 6500, lot 5568 ft. 3300.				
Sprague Edwin L. and James T. Phelps, ex'rs will of William R. McKey	. .	12,000	. . . .	144 00
Sprague Frances E. 31 Cypress st.	. .	1,100	. . . .	13 20
Sprague Francis W. 31 Cypress st.	2	3,000	. . . .	38 00
Sprague Mary C. 12 Columbia st.	. .	1,000	. . . .	12 00
Sprague Mary C. and Clara S. Davis, 12 Columbia st.	. .	. . . .	9,900	118 80
House 6500, lot 5497 ft. 3400.				
Sprague Phineas W. [Malden]	. .	. . . .	29,000	348 00
House 139 Egmont st. 13000, stable 1000, lot 22000 ft. 15000.				
Sprout Margaret L.	. .	. . . .	20,900	250 80
House 86 Addington rd. 8000, stable 2700, lot 24925 ft. 10200.				
Sprout William B. 86 Addington rd.	2	6,000	. . . .	74 00
Squier Mary E. [New York]	. .	. . . .	22,800	273 60
House 1069 Beacon st. 17500, lot 2346 ft. 5300.				
Squires Harry N. 45 Vernon st.	2	1,300	. . . .	17 60
Squires John P. 1720 Beacon st.	2	1,000	. . . .	14 00
Stabb William B. [Boston]	. .	. . . .	28,200	338 40
Apartment house 17 Park vale 25000, lot 7824 ft. 3200.				
Stack Annie F. 23 Babcock st.	. .	. . . .	16,000	192 00
House 6000, stable 1500, lot 12241 ft. 8500.				
Stack James H. 23 Babcock st.	2	5,000	. . .	62 00
Stackhouse Sumner S. 8 Cypress Apts.	2	500	. . . .	8 00
Stackpole Minna J. [Boston]	. .	. . . .	15,000	180 00
Lot Washington st. 10658 ft. 9000.				
Lot do. 8100 ft. 6000.				
Stahl Mrs. C. C. F. 1501 Beacon st.	. .	500	. . . .	6 00
Standish Adelaide, 67 Clinton rd.	. .	11,000	. . . .	132 00
Stanfield Robert, 16 School st.	2	. . . .	6,900	84 80
House 28 White pl. 1500, do. 26 do. 2000, do. 26a do 900, lot 4918 ft. 2500.				
Stanton Catherine, 1470 Beacon st.	. .	7,600	. . . .	91 20
Stanton Charles S. 1470 Beacon st.	2	7,600	. . . .	93 20
Stanton William S. 1470 Beacon st.	. .	. . . .	3,000	36 00
Lot 48 Evans rd. 7748 ft. 3000.				
Stanwood Annie I 322 Tappan st.	. .	. . . .	16,000	192 00
House 14000, lot 2300 ft. 2000.				
Stanwood Edward, 76 High st.	2	6,000	. . . .	74 00
Stanwood Edward jr. 76 High st.	2	500	. . . .	8 00
Stanwood Eliza T. 76 High st.	. .	1,000	21,500	270 00
House 12000, lot 20526 ft. 9500.				
Stanwood Sarah N.	. .	4,900	. . . .	58 80
Stark Louis K. 120 Boylston st.	2	500	. . . .	8 00
Stearns Anna M. 265 Harvard st.	. .	. . . .	26,700	320 40
Apartment house 16 High st. 15000, do. 5 Elm pl. 2500, lot 4744 ft. 3200.				
House 1–3 Elm pl. 2500, lot 4916 ft. 3500.				

Name, Location and Description.	Poll.	Personal.	Total Real.	Total Tax
Stearns Charles H. 265 Harvard st.	$2	$13,000	$210,700	$2686 40
House 5000, stable 1500, office 5500, lot 109638 ft. 146000.				
House Perrin rd. 2500, lot 15619 ft. 2300.				
House 64 Babcock st. 4500, lot 15474 ft. 8500.				
House Charles st. 6500, lot 6500 ft. 8000.				
House 380 Washington st. 4000, lot 8856 ft. 8500.				
House Littell rd. 1200, lot 5160 ft. 2500.				
Lot cor. Littell and Stearns rds. 5850 ft. 3500.				
Lot Stearns rd. 1455 ft. 700.				
Stearns Charles H. and heirs of Marshall Stearns	. .	. . . . .	90,900	1,090 80
House 83 Longwood av. 6500, stable 1000, lot 19250 ft. 13000.				
Block 101–105 do. 20000, lot 8519 ft. 6300.				
Lot do. 23905 ft. 13800.				
Lot do. 6200 ft. 3500.				
Lot do. 8734 ft. 4800.				
Lot Stearns rd. 10038 ft. 5000.				
Lot do. and St. Paul st. 73258 ft. 17000.				
Stearns Charles H. and Walter C. Cabot . .	. .	. . . . .	9,000	108 00
House 27 Brookline av. 900, lot 2050 ft. 1800.				
House 33–35 do. 1200, lot 5830 ft. 5100.				
Stearns Edward B. 27 Longwood av.	2	7,500	. . . .	92 00
Stearns Frank A. 15 John st.	2	1,000	13,500	176 00
House 8000, lot 6400 ft. 5500.				
Stearns Frederic B. 641 Washington st. . .	2	500	. . . .	8 00
Stearns Frederick M. 37 Circuit rd.	2	3,500	3,000	80 00
Lot off Circuit rd. 14340 ft. 3000.				
Stearns George M. 641 Washington st. . . .	2	3,000	. . . .	38 00
Stearns James P. 31 Pleasant st.	2	25,000	184,500	2,516 00
House 10000, stable 2300, greenhouse 300, lot 157165 ft. 155000.				
House 49 Pleasant st. 4000, stable 500, lot 24826 ft. 12400.				
Stearns John G. 24 Pleasant st.	2	37,500	33,000	848 00
House 9000, lot 14449 ft. 14500.				
Lot Green st. 15846 ft. 9500.				
Stearns John G. trustee, 24 Pleasant st. . .	. .	12,000	. . . .	144 00
Stearns John G. trustee, 24 Pleasant st. . .	. .	12,000	. . . .	144 00
Stearns John G. *et al.*	. .	. . . . .	21,700	260 40
House 28 John st. 4500, stable 1200, lot 19749 ft. 16000.				
Stearns John G. and James P.	. .	. . . . .	59,000	708 00
House 10 John st. 8000, do. 14 Pleasant st. 9500, do. 10 do. 9500, do. 11 Waldo st. 8000, lot 19316 ft. 24000.				
Stearns Julia M.	. .	. . . . .	13,700	164 40
House off Circuit rd. 10000, lot 13897 ft. 3700.				
Stearns Marshall, heirs, 100 Sewall av. . . .	. .	. . . . .	56,500	678 00
Lot 54720 ft. 55700.				
Lot off Beacon st. 2610 ft. 800.				
Stearns Russell, 100 Sewall av.	2	1,000	. . . .	14 00

Name, Location and Description.	Poll.	Personal.	Total Real.	Total Tax.
Stearns William, devisees, 100 Sewall av. . .	. .	. . . .	$46,500	$558 00
House 6000, stable 500, lot 33720 ft. 20000.				
Cottage 106 Sewall av. 1500, lot 33042 ft. 18500.				
Stearns Mrs. William, 100 Sewall av. . . .	. .	$2,500	. . . .	30 00
Stearns William, heirs, James P. Stearns *et al.* trustees	. .	. . . .	6,200	74 40
Lot Flora st. 17884 ft. 6200.				
Stearns William, heirs and Charles H. Stearns	. .	. . . .	15,600	187 20
Lot St. Paul st. and Stearns rd. 9300 ft. 5400.				
Lot Stearns rd. 13440 ft. 3000.				
Lot do. 1650 ft. 400.				
Lot do. 13700 ft. 6800.				
Stearns William B. 43 Pleasant st.	$2	2,200	13,000	184 40
House 8000, lot 7513 ft. 5000.				
Stearns William B. trustee under will of Charles Stearns.	. .	600	. . . .	7 20
Stebbins George F. 1069 Beacon st.	2	4,000	. . . .	50 00
Stedman Henry R. South st.	2	7,500	41,700	592 40
House 7000, barn 1700, hospital 9000, do. 9000, lot 18.04 acres 15000.				
Steele George F. 1056 Beacon st.	2	1,500	. . . .	20 00
Steere Carl E. 265 St. Paul st.	2	4,000	. . . .	50 00
Steinmetz Spencer J. 37 Kenwood st.	2	500	. . . .	8 00
Stephenson Anson D. 1726 Beacon st. . . .	2	1,000	. . . .	14 00
Stephenson Benjamin T. Sewall av.	2	2,100	. . . .	27 20
Stephenson Harris G. Sewall av.	2	500	. . . .	8 00
Stern Jacob L. 64 University rd.	2	500	. . . .	8 00
Stern Louis, 64 University rd.	2	1,000	. . . .	14 00
Stetson Ada, 93 Thorndike st.	. .	5,000	. . . .	60 00
Stetson Florence G. 93 Thorndike st.	. .	5,000	. . . .	60 00
Stetson John A. 36 Francis st.	2	7,700	. . . .	94 40
Stetson Joshua, heirs [Boston]	. .	. . . .	17,800	213 60
House 32 Centre st. 15000, lot 3497 ft. 2800.				
Stetson Susan R. 93 Thorndike st.	. .	15,000	. . . .	180 00
Stevens Alfred, 1060 Beacon st.	2	1,500	. . . .	20 00
Stevens Edith K. 1011 Beacon st.	. .	. . . .	23,700	284 40
House 17500, lot 2879 ft. 6200.				
Stevens Frederick T. 39 Columbia st. . . .	2	500	. . . .	8 00
Stevens George C. 367 Harvard st.	2	1,500	. . . .	20 00
Stevens George O. 20 Winchester st.	2	1,000	. . . .	14 00
Stevens Horace H. executor and trustee estate of C. E. Stevens.	. .	61,300	. . . .	735 60
Stevens Horace H. 2d, 1011 Beacon st. . . .	2	2,500	6,200	106 40
Lot 2929 ft. 6200.				
Stevens James W. 58 Winchester st. . . .	2	1,000	. . . .	14 00
Stevens Joseph C. [N. R.]	. .	. . . .	28,500	342 00
Lot St. Paul st. 4651 ft. 5000.				
Lot Beacon st. 8747 ft. 12500.				
Lot do. 7500 ft. 11000.				
Stevens Lester F. 32 Manchester rd.	2	500	7,000	92 00
House 5000, lot 4800 ft. 2000.				
Stevens Mary L. 39 Columbia st.	. .	1,000	10,700	140 40
House 7500, lot 6124 ft. 3200.				
Stevens Willard H. 32 Vernon st.	2	500	. . . .	8 00
Stevenson Charles R. 519 Washington st. .	2	2,500	. . . .	32 00

Name, Location and Description.	Poll.	Personal.	Total Real.	Total Tax.
Stevenson Grace	. .	. . . .	$34,500	$414 00
House 1478 Beacon st. 4000, stable 500, lot 38400 ft. 30000.				
Stevenson Martha C. *et al.* 94 Upland rd.	. .	$25,800	12,500	459 60
House 8500, lot 9530 ft. 4000.				
Steverman & Gibbons, 264 Washington st.	. .	200	. . . .	2 40
Stewart Edward J. 58 University rd.	$2	500	. . . .	8 00
Stewart James, 23 Hurd rd.	2	. . . .	5,600	69 20
House 3500, lot 4080 ft. 2100.				
Stewart Ralph A. 324 Tappan st.	2	2,000	. . . .	26 00
Stiebel Hiram H. 62 Cypress st.	2	2,000	. . . .	26 00
Stillings E. B. 70 Clark rd.	2	500	. . . .	8 00
Stillings Oscar L. heirs [N. R.]	. .	. . . .	7,000	84 00
Lot Commonwealth av. 5276 ft. 7000.				
Stillman Joseph F. [New York]	. .	. . . .	27,500	330 00
House 11 Garrison rd. 20000, lot 8256 ft. 7500.				
Stillman Lewis G. 4 Cypress Apts.	2	500	. . . .	8 00
Stillman Mary, 88 University rd.	. .	24,000	9,900	406 80
House 7000, lot 5738 ft. 2900.				
Stimpson Donald, Sewall av.	2	1,000	. . . .	14 00
Stimson Harry P. 15 Williams st.	2	1,100	. . . .	15 20
Stitt Lizzie J. 16 White pl.	. .	. . . .	2,200	26 40
House 800, lot 2804 ft. 1400.				
Stitt William J. 16 White pl.	2	. . . .	4,800	59 60
House 54 Brook st. 3500, lot 2600 ft. 1300.				
St. John Charles E. 22 Cypress pl.	2	1,200	. . . .	16 40
St. John Elizabeth *et al.* executors will of James A. St. John	. .	18,000	. . . .	216 00
St. John James A. devisees, 1842 Beacon st.	. .	. . . .	23,000	276 00
House 12000, lot 10461 ft. 11000.				
Stockton Howard *et al.* trustees [N. R.]	. .	. . . .	61,500	738 00
House 89 Carlton st. 3500, lot 23779 ft. 28000.				
House 108 Ivy st. 7000, lot 26500 ft. 23000.				
Stoddard Bela, heirs, 19 Harvard st.	. .	. . . .	11,000	132 00
House 25 Harvard st. 2000, lot 13628 ft. 9000.				
Stoddard George H. [N. R.]	. .	. . . .	8,000	96 00
House 30 Coolidge st. 5200, lot 5175 ft. 2800.				
Stodder Frank F. 6 Stedman st.	2	1,500	. . . .	20 00
Stone Carrie M. 59 Buckminster rd.	. .	. . . .	54,000	648 00
House 15000, stable 4500, lot 39659 ft. 15500.				
Lot Clinton rd. 72046 ft. 19000.				
Stone Galen L. 59 Buckminster rd.	2	15,000	. . . .	182 00
Stone Galen L. gd'n for Katherine Stone	. .	4,100	. . . .	49 20
Stone Galen L. gd'n for Margaret Stone	. .	2,100	. . . .	25 20
Stone Galen L. gd'n for Robert Stone	. .	2,100	. . . .	25 20
Stone Galen L. gd'n for Barbara Stone	. .	1,000	. . . .	12 00
Stone Lewis F. 117 Thorndike st.	2	500	. . . .	8 00
Stone Sallie E. [New York]	. .	. . . .	8,500	102 00
House Milton rd. 6000, lot 5157 ft. 2500.				
Stone Walter E. 80 Harvard av.	2	1,000	. . . .	14 00
Storer Oscar [N. R.]	. .	. . . .	83,500	1,002 00
House 471 Washington st. 75000, lot 8504 ft. 8500.				
Storey Brainard B. 103 Francis st.	2	1,000	. . . .	14 00

Name, Location and Description.	Poll.	Personal.	Total Real.	Total Tax.
Stormer Henry, 113 Harvard st.	$2	$500	. . . .	$8 00
Storrow Charles, 112 High st.	2	64,000	$48,400	1,350 80
House 20000, stable 2000, lot 29860 ft. 14500.				
House 16 Edgehill rd. 7000, lot 12208 ft. 4900.				
Storrow Martha C. 112 High st.	. .	1,200	. . . .	14 40
Storrs Leonard K. 130 Aspinwall av.	2	2,500	. . . .	32 00
Storrs Leonard K. ex'r will of Sophia K. Burgess	. .	19,600	. . . .	235 20
Storrs Leonard K. ex'r estate Eliza K. Storrs	. .	10,900	. . . .	130 80
Stoughton Emma G. Clinton rd.	. .	. . . .	16,500	198 00
House 8500, lot 12563 ft. 8000.				
Stoughton James E. M. 73 Dean rd.	2	2,000	. . . .	26 00
Stowe Griswold, 6 Stedman st.	2	1,100	. . . .	15 20
Stowell Eugene A. 1459 Beacon st.	2	500	. . . .	8 00
Stowell Helen L.	. .	. . . .	8,300	99 60
House 108 University rd. 6500, lot 3828 ft. 1800.				
Stowell Henry B. 10 Regent cir.	2	7,500	17,200	298 40
House 14000, lot 3995 ft. 3200.				
Strachan G. Duthie, 375 Harvard st.	2	500	. . . .	8 00
Strain Alexander, 225 High st.	2	. . . .	4,500	56 00
House 3500, lot 2049 ft. 1000.				
Strain Charles, 166 Chestnut st.	2	. . . .	5,500	68 00
House 4000, lot 3195 ft. 1500.				
Stranahan Elizabeth A. 12 Park st.	. .	1,000	. . . .	12 00
Stranahan Frank D. 12 Park st.	2	500	. . . .	8 00
Strater Francis A. 50 Sumner rd.	2	11,000	17,000	338 00
House 9500, lot 17745 ft. 7500.				
Stratton Charles E. conservator for Sarah A. Harris [N. R.]	. .	1,800	. . . .	21 60
Strecker Charles B. 127 Thorndike st. . .	2	800	. . . .	11 60
Strecker Fannie M. 127 Thorndike st. . . .	. .	. . . .	9,500	114 00
House 7000, lot 5975 ft. 2500.				
Strickland Clara T. 15 Hedge rd.	. .	1,300	12,200	162 00
House 8000, lot 10481 ft. 4200.				
Strong Abby J. [N. R.]	. .	. . . .	38,500	462 00
House 219 Gardner rd. 15000, stable 3500, lot 43203 ft. 20000.				
Strong George [Boston]	. .	. . . .	19,500	234 00
House 30 Centre st. 15500, lot 5084 ft. 4000.				
Stuart Charles S. 57 Kenwood st.	2	500	. . . .	8 00
Sturdy James H. [No. Attleboro]	. .	. . . .	9,800	117 60
Lot 9, Commonwealth av. 3770 ft. 4900.				
Lot 10 do. 3770 ft. 4900.				
Sturtevant Edward L. 96 Ivy st.	2	1,500	. . . .	20 00
Sturtevant John D. estate, 105 Gardner rd. .	. .	123,000	126,700	2,996 40
House 35000, lot 43710 ft. 22500.				
Stable Winthrop rd. 5000, lot 25800 ft. 10500.				
House 42–44 Cypress st. 12000, do 58–60 Waverly st. 6500, do. 48–50 do. 6500, do. 44–46 do. 6500, lot 44278 ft. 22200.				
Sullivan Ellen heirs, 89 Pearl st.	. .	. . . .	2,500	30 00
House 500, lot 3600 ft. 2000.				
Sullivan Ellen E. 57 Aspinwall av.	. .	. . . .	6,100	73 20
House 4500, lot 2301 ft. 1600.				
Sullivan John, 1064 Beacon st.	2	2,000	. . . .	26 00

Name, Location and Description.	Poll.	Personal.	Total Real.	Total Tax.
Sullivan Mrs. John, 1064 Beacon st.	. .	$2,000	. . . . .	$24 00
Sullivan John H. and Daniel McGuire . . .	. .	. . . . .	$600	7 20
Lot 77, Garardus av. 5000 ft. 300.				
Lot 78 do. 5000 ft. 300.				
Sullivan Katherine [Boston]	. .	. . . . .	5,100	61 20
House 120 Brook st. 4500, lot 1118 ft. 600.				
Sullivan Michael H. executor, will of Daniel Murphy [N. R.]	. .	5,000	. . . . .	60 00
Sullivan Mortimer, 14 Pearl st.	$2	100	. . . . .	3 20
Sullivan Mortimer and Penelope, 14 Pearl st.	. .	. . . . .	10,800	129 60
House and store 6000, lot 4282 ft. 4000.				
Lot 23, Dale st. 4522 ft. 200.				
Shop Clyde st. 100, lot 4522 ft. 500.				
Sullivan Penelope, 12 Pearl st.	. .	200	. . . . .	2 40
Sullivan Susan C. Winslow rd.	. .	. . . . .	40,000	480 00
Lot 2, Clinton rd. 10500 ft. 2500.				
Lot 4 do. 9500 ft. 2300.				
Lot 1, Clark rd. 10000 ft. 2700.				
Lot 3 do. 9500 ft. 2500.				
Lot 5 do. 15000 ft. 4000.				
Lot 23 do. 8440 ft. 2400.				
Lot 22 do. 8101 ft. 2400.				
Lot 21 do. 7458 ft. 2300.				
Lot 18 do. 6292 ft. 1800.				
Lot 17 do. 6352 ft. 1800.				
Lot 16 do. 6591 ft. 1900.				
Lot 15 do. 6534 ft. 1900.				
Lot 12 do. 6583 ft. 1900.				
Lot 10 do. 6001 ft. 1800.				
Lot 6 do. 5991 ft. 1800.				
Lot 5 do. 5521 ft. 1500.				
Lot 4 do. 5484 ft. 1500.				
Lot 2 do. 5516 ft. 1500.				
Lot 1 do. 5734 ft. 1500.				
Sullivan T. Russell, trustee, estate of William L. Chase	. .	10,000	48,200	698 40
House 58 Alton pl. 12000, stable 1200, lot 73134 ft. 35000.				
Sullivan William, 1501 Beacon st.	2	2,000	. . . .	26 00
Sullivan William J. 51 Winslow rd.	2	5,000	37,400	510 80
House 8500, stable 1500, lot 16920 ft. 7500.				
House 51 Winslow rd. 4500, stable 1500, lot 7046 ft. 3600.				
Lot 18 do. 6600 ft. 3800.				
Lot 19 do. 5951 ft. 3000.				
Lot 21 do. 7000 ft. 3500.				
Sundell Sadie E, 74 Winchester st.	. .	. . . . .	36,900	442 80
House 22 Homer st. 9500, lot 3775 ft. 2200.				
House 74 Winchester st. 3300, stable 400, lot 16395 ft. 8200.				
House 33 Cypress pl. 7500, lot 11051 ft. 5800.				
Sundell William, 74 Winchester st.	2	1,000	. . . . .	14 00
Sutherland Robert, 5 Mulford st.	2	. . . . .	5,300	65 60
House 4000, lot 2788 ft. 1300.				
Swain W. N. [N. R.]	. .	200	. . . . .	2 40
Swan Charles A. [N. R.]	. .	. . . . .	55,000	660 00
House 8 Verndale st. and 514–516 Harvard st. 45000, lot 10172 ft. 10000.				

Name, Location and Description.	Poll.	Personal.	Total Real.	Total Tax.
Swan Charles W. 1073 Beacon st.	$2	. . . .	$20,000	$242 00
House 15000, lot 2448 ft. 5000.				
Swan Mrs. Charles W. 1073 Beacon st. . . .	. .	$1,000	. . . .	12 00
Swan Daniel [Lowell]	.	. . . .	58,900	706 80
Lot Babcock st. 22050 ft. 9000.				
Lot 4 do. 58443 ft. 25000.				
Lot Stetson st. 7232 ft. 3000.				
Lot 3 do. 8800 ft. 3500.				
Lot 5 do. 7480 ft. 3100.				
Lot 6 do. 6775 ft. 2800.				
Lot 7 do. 6082 ft. 2500.				
Lots 8–11 do. 24213 ft. 10000.				
Swan Edward W. 128 Kent st.	2	500	. . . .	8 00
Swan Emma A. 91 Babcock st.	. .	. . . .	12,000	144 00
House 7500, lot 7448 ft. 4500.				
Swan Helen G. 27 Irving st.	. .	. . . .	18,000	216 00
House 12000, lot 12001 ft. 6000.				
Swan Laura P. 1015 Beacon st.	.	. . . .	22,800	273 60
House 17500, lot 2530 ft. 5300.				
Swan Reuben S. 91 Babcock st.	2	3,000	. . . .	38 00
Swan Robert T. 1015 Beacon st.	2	1,000	. . .	14 00
Swan Robert T. *et. al.* trustees for Mary C. E. Barnard.	. .	2,500	. . . .	30 00
Swan William W. 27 Irving st.	2	6,500	. . . .	80 00
Swansbourne Walter W. 28 Brook st. . . .	2	500	. . . .	8 00
Sweeney Ellen, Ackers av.	. .	. . . .	3,500	42 00
House 500, lot 13322 ft. 3000.				
Sweetser Susan J. and Isaac H. ex'rs will of Frank E.	. .	55,000	32,000	1,044 00
House Warren st. 12000, stable 5000, lot 36570 ft. 15000.				
Swett Charles W. 1362 Beacon st.	2	17,500	. . . .	212 00
Swett E. G. Miss, 50 Davis av.	. .	2,500	. . . .	30 00
Swett E. L. Miss, 50 Davis av.	. .	2,500	. . . .	30 00
Swift E. O. Sewall av.	2	1,000	. . . .	14 00
Taber Arthur H. 10 Circuit rd.	2	500	19,100	237 20
House 5500, lot 12244 ft. 3100.				
House Dunster rd. 8000, lot 8252 ft. 2500.				
Taber Horace M. Boylston st.	2	500	. . . .	8 00
Taff Agnes C. Manchester rd.	. .	. . . .	2,500	30 00
Lot 5560 ft. 2500.				
Taff William W. 58 Manchester rd.	2	3,000	12,600	189 20
House 9000, lot 7200 ft. 3600.				
Taft L. Herbert, 117 Naples rd.	2	6,000	19,200	304 40
House 9000, stable 3000, lot 14450 ft. 7200.				
Tainter Addison R. 31 Verndale st.	2	1,000	8,000	110 00
House 6000, lot 5275 ft. 2000.				
Talbot Charles R. 180 Buckminster rd. . . .	2	12,500	. . . .	152 00
Talbot Florence D. 131 Sewall av.	. .	. . . .	86,000	1,032 00
House 20000, stable 10000, lot 51480 ft. 36000.				
House 12–14 Stearns rd. 10000, lot 15000 ft. 10000.				
Talbot Fritz B. 131 Sewall av.	2	1,500	. . . .	20 00
Talbot George N. 131 Sewall av.	2	50,000	84,200	1,612 40
House 83 Stearns rd. 4000, lot 5500 ft. 2000.				
House and store 262–266 Washington st. 3500, lot 2861 ft. 5700.				

Name, Location and Description.	Poll.	Personal.	Total Real.	Total Tax.
Talbot George N.—*continued.*				
Building 287–289 do. 2500, lot 2328 ft. 4800.				
House 297 do. 3500, lot 5488 ft. 8000.				
House 305 do. 3500, lot 6151 ft. 9000.				
Lot do. 5800 ft. 5800.				
House and store 91–93 Harvard st. 4000, lot 6637 ft. 6600.				
Building 8 School st. and 82–90 Harvard st. 15000, lot 6298 ft. 6300.				
Talbot Nellie E. 54 Green st.	. .	. . . . .	$55,000	$660 00
House Buckminster rd. 25000, stable 5000, lot 58610 ft. 25000.				
Talbot Thomas H. 12 Webster pl.	$2	$5,000	. . . .	62 00
Tallack Montigue, 67 Toxteth st.	2	2,000	. . . .	26 00
Tallman George, 80 Harvard av.	2	1,500	. . . .	20 00
Tapley & Greenwood, trustees Union Land Co.	. .	. . . . .	97,100	1,165 20
Lot 1, Commonwealth av. 3780 ft. 4900.				
Lot 2 do. 3770 ft. 4900.				
Lot 3 do. 2860 ft, 3700.				
Lot 4 do. 2846 ft. 3700.				
Lot 11 do. 3770 ft. 4900.				
Lot 12 do. 3770 ft. 4900.				
Lot 13 do. 3770 ft. 4900.				
Lot 14 do. 3770 ft. 4900.				
Lot 15 do. 3770 ft. 4900.				
Lot 16 do. 3770 ft. 4900.				
Lot 17 do. 3770 ft. 4900.				
Lot 18 do. 3770 ft. 4900.				
Lot 19 do. 2846 ft. 3700.				
Lot 20 do 3106 ft. 4100.				
Lot 21 do. 3890 ft. 5000.				
Lot 22 do. 3646 ft. 4200.				
Lot 24 do. 2835 ft. 3600.				
Lot 25 do. 2734 ft. 3600.				
Lot 26 do. 7157 ft. 4000.				
Lot 27 do. 3605 ft. 2500.				
Lot 28 do. 17392 ft. 10000.				
Tappan Elizabeth W. 29 Edgehill rd.	. .	1,000	. . . .	12 00
Tappan George H. 27 Kilsyth rd.	2	1,000	. . . .	14 00
Tappan Mary S. 29 Edgehill rd.	. .	1,000	. . . .	12 00
Tappan Mary S. and Elizabeth W. 29 Edgehill rd.	. .	. . . . .	6,300	75 60
House 4500, lot 4131 ft. 1800.				
Tarrant John, 25 Winthrop pl.	. .	. . . . .	300	3 60
Lot 72, Garardus av. 5000 ft. 300.				
Taussig Felix, 184 Naples rd.	2	5,000	. . . .	62 00
Taussig Frances L. 184 Naples rd.	. .	. . . . .	14,800	177 60
House 12000, lot 3125 ft. 2800.				
Taylor Ann E. 294 Walnut st.	. .	5,000	. . . .	60 00
Taylor Annie B. [N. R.]	. .	. . . . .	12,000	144 00
House 34 Babcock st. 5000, stable 1000, lot 11271 ft. 6000.				
Taylor Ellen H. 439 Harvard st.	. .	. . . . .	14,800	177 60
House 7500, shed 300, lot 8811 ft. 7000.				
Taylor Frederick L. 336 Washington st. . .	2	500	. . .	8 00
Taylor Henry M. 163 Tappan st.	2	2,500	22,800	305 60
House 6000, stable 2000, lot 29248 ft. 14800.				

Name, Location and Description.	Poll.	Personal.	Total Real.	Total Tax.
Taylor Henry M. and W. I. ex'rs will of Geo. W.	. .	$15,000	. . . .	$180 00
Taylor J. George, 439 Harvard st.	$2	1,500	. . . .	20 00
Taylor Jessie, devisees	. .	. . . . .	$64,700	776 40
House 216 Chestnut Hill av. 2000, lot 251932 ft. 40000.				
Lot Reservoir lane 24200 ft. 1400.				
Cottage off do. 300, lot 67250 ft. 4000.				
Lot off do. 274831 ft. 17000.				
Taylor John F. Glenland rd.	2	. . . . .	3,600	45 20
House 3000, lot 4500 ft. 600.				
Taylor Sara R. 186 Naples rd.	. .	. . . . .	16,400	196 80
House 13000, lot 3750 ft. 3400.				
Taylor Simeon, 195 Babcock st.	2	2,000	16,600	225 20
House 9000, stable 2500, lot 10172 ft. 5100.				
Taylor Washington I. 294 Walnut st. . . .	2	3,000	35,500	464 00
House 8000, lot 14566 ft. 8000.				
House 302 do. 3000, lot 6528 ft. 3300.				
House 153 Cypress st. 5500, lot 8045 ft. 4200.				
Lot Cypress st. 7640 ft. 3500.				
Taylor Washington I. *et al.* trustees for M. T. Fisher	. .	13,500	. . . .	162 00
Teele John O. [Waltham]	. .	. . . . .	9,600	115 20
House Circuit rd. 6000, lot 12357 ft. 3600.				
Temby Agnes T. 29 Park st.	. .	. . . . .	14,000	168 00
House 7000, lot 10871 ft. 7000.				
Temby Henry B. 29 Park st.	2	1,000	. . . .	14 00
Temple Sarah G. Richmond Court	. .	2,000	. . . .	24 00
Tenney Albert B. 9 Vernon st.	2	500	. . . .	8 00
Tenney Henry W. 1470 Beacon st.	2	1,500	. . . .	20 00
Tenney William H. 1470 Beacon st.	2	3,500	. . . .	44 00
Terhune Nellie E. [N. R.]	. .	. . . . .	40,000	480 00
Apartment Addington rd. 35000, lot 10950 ft. 5000.				
Teshemacher Philip E. 5 Park vale	2	2,000	. . . .	26 00
Tew Willis, adm'r Grace T. Wilbur estate, 227 Aspinwall av.	. .	190,000	. . . .	2,280 00
Tewksbury Joseph H. 94 Addington rd. . .	2	2,000	12,600	177 20
House 9500, lot 6126 ft. 3100.				
Thacher Thomas W. 21 Dwight st.	2	1,000	10,600	141 20
House 6500, lot 6861 ft. 4100.				
Thayer Arthur E. 43 Westbourne ter. . . .	2	1,000	. . . .	14 00
Thayer Beatrice. Richmond Court	. .	7,000	. . . .	84 00
Thayer Charles E. [Boston]	. .	. . . . .	32,200	386 40
House 1085 Beacon st. 17000, lot 2760 ft. 5500.				
House 93 Thorndike st. 6500, lot 5239 ft. 3200.				
Thayer Charles I., Herbert Nash and William H. Thayer trustees, will of Charles E. Thayer, benefit of Edward K. and Wm. H. Thayer and Jennie W. Bliss	. .	6,400	. . . .	76 80
Thayer Ella S. 336 Tappan st.	. .	2,000	13,800	189 60
House 12000, lot 2100 ft. 1800.				
Thayer Frank B. 1668 Beacon st.	2	1,500	. . . .	20 00
Thayer George A. 336 Tappan st.	2	2,000	. . . .	26 00
Thayer Lucy R. 30 Stearns rd.	. .	. . . . .	14,500	174 00
House 7000, lot 10303 ft. 5500.				
Lot Coolidge st. 5016 ft. 2000.				

Name, Location and Description.	Poll.	Personal.	Total Real.	Total Tax.
Thayer William H. 30 Stearns rd.	$2	$12,500	. . . .	$152 00
The New England Trust Co. trustees under will of Charles H. James	. .	. . . .	$6,200	74 40
House 41 Waverly st. 4500, lot 2804 ft. 1700.				
The Roman Catholic Archbishop of Boston (St. Lawrence Parish)	. .	. . . .	16,100	193 20
Rectory 774 Boylston st. 6500, lot 5000 ft. 2500.				
Lot Pound lane 28980 ft. 6000.				
Lot 4, Lincoln st. 7723 ft. 400.				
Lot 3 do. 11250 ft. 700.				
The Roman Catholic Archbishop of Boston (St. Mary's Parish)	. .	. . . .	62,200	746 40
Building Homer st. 7000, lot 26275 ft. 15300.				
Lot do. 17856 ft. 8900.				
Lot 1, Hurd rd. 4323 ft. 2100.				
Lot 2 do. 4137 ft. 2000.				
Lot 3 do. 3951 ft. 2000.				
Lot 4 do. 3765 ft. 1800.				
Lot 5 do. 3579 ft. 1800.				
Lot 6 do. 3392 ft. 1600.				
Lot 7 do. 4852 ft. 3000.				
House 4 Linden pl. 12500, lot 7498 ft. 4200.				
Thing Samuel B. heirs, 246 Harvard st. .	. .	. . . .	37,000	444 00
House 8000, stable 2000, lot 26716 ft. 27000.				
Thomas Anna A. 225 Babcock st.	. .	. . . .	9,700	116 40
House 3500, stable 200, lot 8871 ft. 6000.				
Thomas Charles U. 1016 Beacon st.	2	15,000	. . . .	182 00
Thomas Mrs. Edward A. 112 Winthrop rd. .	. .	1,000	. . . .	12 00
Thomas Edward I. heirs	. .	. . . .	81,700	980 40
House 63 Francis st. 7000, do. 65 do. 7000, do. 71 do. 7000, lot 18150 ft. 10500.				
Casino 9000, lot 18150 ft. 10500.				
House 67 Perry st. 6000, lot 7125 ft. 3700.				
House 63 do. 5500, lot 7125 ft. 3700.				
House 66 Toxteth st. 6000, lot 10500 ft. 5800.				
Thomas Emeline, 17 Thayer pl.	. .	. . . .	1,200	14 40
House 600, lot 1550 ft. 600.				
Thomas John E. 20 Marion st.	2	1,000	. . . .	14 00
Thomas Josiah A. 225 Babcock st.	2	100	. . . .	3 20
Thomas Reuen, 63 Rawson rd.	2	9,000	16,100	303 20
House 8000, stable 1200, lot 9000 ft. 4100.				
Lot Colbourne cres. 7000 ft. 2800.				
Thompson Harry P. 284 Walnut st.	2	500	. . . .	8 00
Thompson Henry B. 62 Greenough st. . . .	2	800	. . . .	11 60
Thompson Mrs. James L. 87 Francis st. . .	. .	1,000	. . . .	12 00
Thompson Nelson C. 17 Davis av.	2	300	6,100	78 80
House 2000, do. 17a do. 500, stable 100, lot 4993 ft. 3500.				
Thomson Arthur C. 31 Sumner rd.	2	3,800	6,500	125 60
Lot Clinton rd. 13515 ft. 6500.				
Thomson Lillian C. 31 Sumner rd.	. .	. . . .	20,500	246 00
House 13500, lot 14452 ft. 7000.				
Thorndike Augustus L.	. .	300	9,500	117 60
House 159 Aspinwall av. 5000, lot 7941 ft. 4500.				
Thornton Thomas E. 1605 Beacon st. . . .	. .	200	. . . .	2 40

Name, Location and Description.	Poll.	Personal.	Total Real.	Total Tax.
Thorpe J. Henry, 54 Atherton rd.	$2	$1,000	$7,500	$104 00
House 6000, lot 3625 ft. 1500.				
Thurlow Clarence E. 22 Toxteth st.	2	500	. . . .	8 00
Thurlow Pascall M.	. .	. . . .	7,000	84 00
House 22 Toxteth st. 4500, lot 5000 ft. 2500.				
Tierney Charles A. F. 1124 Commonwealth av.	2	200	. . . .	4 40
Tierney Mary H. 132 Naples rd.	. .	. . . .	13,300	159 60
House 8000, lot 10694 ft. 5300.				
Tierney Michael, 132 Naples rd.	2	1,000	. . . .	14 00
Tilden Alice C. and Myra E. 34 Coolidge st.	. .	. . . .	7,400	88 80
House 4500, lot 5175 ft. 2900.				
Tilden James A. 2 Regent cir.	2	37,000	16,800	647 60
House 14000, lot 3627 ft 2800.				
Tilton Charles W. 71 Toxteth st.	2	1,500	. . . .	20 00
Tilton Hubbard W. 1483 Beacon st.	2	5,000	. . . .	62 00
Tilton Stephen W. 16 Elm st.	2	1,000	. . . .	14 00
Tilton Willis P. 16 Elm st.	2	500	. . . .	8 00
Tinkham Jeremiah [Boston]	. .	. . . .	11,800	141 60
House 99–101 Harvard st. 3500, stable 300, lst 15765 ft. 8000.				
Tobey Edward S. devisees, 23 Harris st. . .	. .	. . . .	6,200	74 40
House 4000, lot 4176 ft. 2200.				
Tobey James W. [N. R.]	. .	. . . .	19,200	230 40
Apartment house 38 Linden st. 15000, lot 7000 ft. 4200.				
Tobey Miriam, 1223 Beacon st.	. .	2,500	. . . .	30 00
Todd Judith M. estate, Geo. H. Perkins, ex'r	. .	2,000	. . . .	24 00
Tompson Anne W.	. .	. . . .	9,100	109 20
House 22 Kent sq. 6500, lot 6646 ft. 2600.				
Tompson Edward S. 1353 Beacon st.	2	500	. . . .	8 00
Tompson Edward W. E. heirs, 262 Kent st. .	. .	. . . .	31,000	372 00
House 64 Francis st. 3500, lot 12000 ft. 6500.				
House 70–72 do. 5000, lot 11000 ft. 5500.				
House 78–80 do. 5000, lot 10072 ft. 5500.				
Tooey Rose A, 105 Brookline av.	. .	. . . .	400	4 80
Lot Nyhen pl. 3952 ft. 400.				
Toombs William H. 659 Washington st. . .	2	500	. . . .	8 00
Toomey Michael, 19 Hurd rd.	2	. . . .	4,900	60 80
House 2800, lot 3893 ft. 2100.				
Torrey Benjamin B. 55 Marion st.	2	800	. . . .	11 60
Torrey Charles, 88 Centre st.	2	1,000	13,000	170 00
House 5500, lot 11875 ft. 7500.				
Torrey Charles [N. R.]	. .	. . . .	19,500	234 00
House 36 Edgehill rd. 11000, lot 25819 ft. 8500.				
Torrey Josephine H. [Winchester]	. .	. . . .	11,300	135 60
House 11 Abbottsford rd. 8000, lot 6660 ft. 3300.				
Torrey Mark A. est. 11 Abbottsford rd. . .	. .	1,500	. . . .	18 00
Torrey Sabra, heirs	. .	. . . .	9,000	108 00
House 15 Williams st. 4500, lot 7500 ft. 4500.				
Torrey Thomas D. 1853 Beacon st.	2	700	. . . .	10 40
Toulmin Alice M. 44 Sumner rd.	. .	. . . .	21,000	252 00
House 10000, stable 2500, lot 18041 ft. 8500.				
Toulmin Alice M. *et al.* ex'rs John E. Toulmin est.	. .	21,000	. . . .	144 00

Name, Location and Description.	Poll.	Personal.	Total Real.	Total Tax.
Toussaint Emma, 203 Aspinwall av.	. .	. . . . .	$5,000	$60 00
House 2000, lot 5012 ft. 3000.				
Tower Benjamin L. M. and Frank Tent trustees	. .	. . . .	167,000	2,004 00
Apartment house 1481–1483 Beacon st. 75000, do. 1477–1479 do. 75000, lot 14672 ft. 17000.				
Tower Eliza C.	. .	. . . . .	45,100	541 20
House 8–10 Homer st. 9000, lot 3387 ft. 2000.				
House 12–14 do. 9000, lot 3775 ft. 2000.				
House 15–17 Aspinwall av. 9000, lot 3483 ft. 2300.				
House 23–25 do. 9000, lot 4090 ft. 2800.				
Towle Amos, 70 Coolidge st.	$2	$2,000	9,200	136 40
House 6000, lot 4943 ft. 3200.				
Towle George N. [N. R.]	. .	. . . . .	19,000	228 00
House 45 Garrison rd. 15000, lot 4362 ft. 4000.				
Towle Nathaniel C. heirs, Mary T. Palmer, administratrix	. .	. . . . .	5,700	68 40
House 30 Upland rd. 3300, lot 4284 ft. 2400.				
Towne Margaret A.	. .	. . . . .	3,100	37 20
House 146 High st. 1500, lot 4284 ft. 1600.				
Townley E. A. 83 St. Paul st.	2	2,000	. . . .	26 00
Townsend Annie R. 5 Irving st.	. .	2,500	. . . .	30 00
Townsend David, 396 Harvard st.	2	1,500	. . . .	20 00
Townsend Edward B. Hawthorne rd. . . .	2	25,000	. . . .	302 00
Townsend Edward B, trustee will of Sarah B. Caznove	. .	12,500	. . . .	150 00
Townsend Frank A. 371 Walnut st.	2	101,000	20,700	1,462 40
House 6000, stable 1200, lot 42000 ft. 13500.				
Townsend Howard R. 1595 Beacon st. . . .	2	1,000	. . . .	14 00
Townsend Kate W. Hawthorne rd.	. .	800	. . . .	9 60
Townsend Lucy M. 5 Irving st.	. .	7,500	. . . .	90 00
Townsend Luther, 59 Marion st.	2	1,000	. . . .	14 00
Tracy Nathaniel K. 1 Winchester st.	2	3,000	. . . .	38 00
Train Frances G. heirs, Chestnut pl.	. .	. . . . .	22,900	274 80
House 4000, stable 400, house 9000, lot 52400 ft. 9500.				
Train Franklin M. Evans rd.	2	1,000	. . . .	14 00
Train Minna, Chestnut pl.	. .	1,000	. . . .	12 00
Train Minna H. Evans rd.	. .	2,500	11,300	165 60
House 8000, lot 8466 ft. 3300.				
Train Minna H. gd'n of Elizabeth Train . .	. .	7,300	. . . .	87 60
Train Sarah B. Chestnut pl.	. .	1,000	. . . .	12 00
Train Stephen G. Chestnut pl.	2	15,000	. . . .	182 00
Trainer Arthur C. 5 Park vale	2	500	. . .	8 00
Trainer Henry R. 42 Vernon st.	2	2,500	. . . .	32 00
Trainor James, 154 Boylston st.	2	200	. . . .	4 40
Treadwell Sanford L. 50 York ter.	2	1,100	13,200	173 60
House 7000, stable 1200, lot 12082 ft. 5000.				
Trickey Cyrus P. 471 Washington st. . . .	2	500	. . . .	8 00
Trickey Fordyce P. hrs. 28 Vernon st. . . .	. .	3,000	7,900	130 80
House 4000, stable 500, lot 6761 ft. 3400.				
Trowbridge Alexander H. 15 Beals st. . . .	2	500	. . . .	8 00
Troy Patrick and Michael W. O'Brien [Boston]	. .	. . . . .	11,200	134 40
House 1804 Beacon st. 8000, lot 2968 ft. 3200.				

Name, Location and Description.	Poll.	Personal.	Total Real.	Total Tax.
Trudel Mary D. 43 Walter av.	. .	. . . . .	$5,000	$60 00
House 3000, lot 3600 ft. 2000.				
Truette Everett E. [Boston]	. .	. . . . .	15,500	186 00
House (unf.) Dean rd. 10000, lot 11070 ft. 5500.				
Trull John heirs	. .	. . . . .	5,300	63 60
House and store 294–298 Washington st. 2500, lot 1492 ft. 2800.				
Trull Washington B. [Concord]	. .	. . . . .	24,600	295 20
House and store 286–288 Washington st. 2500, lot 1477 ft. 2800.				
House 7 Harvard av. 4500, lot 4961 ft. 3200.				
House 3–5 do. 6000, lot 6835 ft. 5600.				
Trunkett Frederick G. 1651 Beacon st.	$2	$1,500	. . . .	20 00
Tubbs Frederick A. 20 Verndale st.	2	500	. . . .	8 00
Tucker Emma H. 765 Washington st.	. .	. . . . .	24,500	294 00
House 35 Garrison rd. 20000, lot 4767 ft. 4500.				
Tucker Fannie A. 47 Addington rd.	. .	. . . . .	10,800	129 60
House 8000, lot 5404 ft. 2800.				
Tucker Frederick M. 779 Washington st.	2	8,600	. . . .	105 20
Tucker William H. 765 Washington st.	2	1,500	14,700	196 40
House 10000, lot 7866 ft. 4700.				
Tuckerman J. Willard, 60 Waverly st.	2	500	. . . .	8 00
Tuckerman Leverett S. and Francis Peabody jr. trustees for Wm. G. Saltonstall est.	. .	. . . . .	10,800	129 60
House 112 Beals st. 8000, lot 5921 ft. 2800.				
Tuckerman Newcome, 64 Cypress st.	2	500	. . . .	8 00
Tudor Frederic, 17 Regent cir.	2	10,000	1,200	136 40
Dove-cote on land of Whitney 600, conservatory do. 600.				
Tudor Louisa S. 17 Regent cir.	. .	. . . . .	18,000	216 00
House 15000, lot 3975 ft. 3000.				
Tufts Eugene, 12 Kent st.	2	1,000	. . . .	14 00
Tufts Frederick C. 346 Clinton rd.	2	1,500	. . . .	20 00
Tufts Helen L. 71 Francis st.	. .	2,000	. . . .	24 00
Tufts Mary R. 346 Clinton rd.	. .	. . . . .	9,700	116 40
House 6200, lot 6600 ft. 3500.				
Tufts William F. 48 Kent st.	2	1,200	. . . .	16 40
Tully John F. and Mary A. 32 Pearl st.	. .	. . . . .	1,300	15 60
House 500, lot 913 ft. 800.				
Tuohy Joseph H. Houlihan av.	2	. . . .	2,200	28 40
House 1200, lot 4387 ft. 1000.				
Turley Thomas [Boston]	. .	. . . . .	300	3 60
Lot 88, Forrest st. 4562 ft. 300.				
Turley Thomas J. & Son, 217 Washington st.	. .	300	. . . .	3 60
Turner Alfred T. 96 Dean rd.	2	2,000	. . . .	26 00
Turner Alfred T. *et al.* trustees will of Alfred T. Turner	. .	50,000	. . . .	600 00
Turner Alfred T. heirs	. .	. . . . .	4,900	58 80
Lot Dean rd. 9678 ft. 4900.				
Turner Esther, 96 Dean rd.	. .	. . . . .	15,200	182 40
House 10000, lot 10019 ft. 5200.				
Turner Fannie I. 26 Circuit rd.	. .	. . . . .	10,000	120 00
House 7000, lot 12040 ft. 3000.				
Turner Fergus S. 26 Circuit rd.	2	2,500	. . . .	32 00
Turner Helen, 1689 Beacon st.	. .	1,000	18,000	228 00
House 12000, lot 5270 ft. 6000.				

Name, Location and Description.	Poll.	Personal.	Total Real.	Total Tax.
Turner Lucy L. 69 Gorham av.	. .	. . . . .	$4,300	$51 60
House 1500, lot 5636 ft. 2800.				
Turner Maurice W. 127 Harvard st.	$2	$800	. . . .	11 60
Turner Sarah, 1469 Beacon st.	. .	5,000	. . . .	60 00
Turner William B. 1470 Beacon st.	2	3,000	. . . .	38 00
Turner William D. Chestnut pl.	2	2,000	25,500	332 00
House 6500, stable 700, lot 50268 ft. 10500.				
House 65 Colchester st. 1500, lot 6950 ft. 6300.				
Tuscher John R. heirs, 47 White pl.	. .	. . . . .	2,300	27 60
House 1200, lot 2379 ft. 1100.				
Tuxbury Cora, 48 Stedman st.	. .	10,000	. . . .	120 00
Tweed Mary, 36 Thorndike st.	. .	. . . . .	6,800	81 60
House 4000, lot 5335 ft. 2800.				
Tweed Orrin R. 36 Thorndike st.	2	1,000	. . . .	14 00
Twitchell Theolotia H. by attorney	. .	. . . . .	20,100	241 20
Shop Station st. 700, lot 3300 ft. 2500.				
Lot Kent st. 7585 ft. 4400.				
Lot do. and Station st. 4459 ft. 5000.				
Lot Kent st. 8971 ft. 7500.				
Twombly John F. 34 Green st.	2	4,000	. . . .	50 00
Twombly John S. Hotel Beaconsfield	2	5,000	. . . .	62 00
Twombly Mabel W. 34 Green st.	. .	. . . . .	23,300	279 60
House 10000, stable 2500, lot 17782 ft. 10800.				
Tyler Carrie A. 66 Longwood av.	. .	. . . . .	16,000	192 00
House 9000, lot 7453 ft. 7000.				
Tyler Clifford M. 327 Harvard st.	2	500	. . . .	8 00
Tyler Daniel, 109 Babcock st.	2	500	. . . .	8 00
Tyler Edwin N. *et al.* 327 Harvard st.	. .	. . . . .	46,000	552 00
House 8000, stable 1000, lot 46853 ft. 37000.				
Tyler Ethel W. 109 Babcock st.	. .	. . . . .	9,800	117 60
House 6500, lot 6000 ft. 3300.				
Tyler Grenville C. 327 Harvard st.	2	1,000	. . . .	14 00
Tyler Harriet N. 327 Harvard st.	. .	5,000	. . . .	60 00
Tyler Henry C. 107 University rd.	2	5,000	. . . .	62 00
Tyler William B. 66 Longwood av.	2	500	. . . .	8 00
Tyler William C. heirs	. .	. . . . .	15,500	186 00
House 62 Pleasant st. 4000, lot 18000 ft. 11500.				
Tynan James and Margaret, Kendall pl.	. .	. . . . .	7,200	86 40
House Kendall pl. 1500, do. 3500, stable 400, lot 5000 ft. 1800.				
Ulman George R. Norfolk rd.	2	500	13,100	165 20
House 6500, lot 22728 ft. 6600.				
Ulman Lizzie L. 1059 Beacon st.	. .	2,000	. . . .	24 00
Ulman William C. 1059 Beacon st.	2	4,300	22,800	327 20
House 17500, lot 2346 ft. 5300.				
Underhill Elizabeth A. 15 Kenwood st.	. .	. . . . .	8,700	104 40
House 5500, lot 5400 ft. 3200.				
Underhill William W. 15 Kenwood st.	2	500	. . . .	8 00
Underwood Etta P. 326 Tappan st.	. .	1,500	. . . .	18 00
Union Institution for Savings [Boston]	. .	. . . . .	42,000	504 00
House Newton st. 25000, stable (unfinished) 2000, lot 203815 ft. 15000.				
Untersee F. Joseph. 23 Thayer st.	2	1,000	. . . .	14 00
Untersee Stella H. 161 Davis av.	. .	. . . . .	8,200	98 40
House 5000, lot 5375 ft. 3200.				

Name, Location and Description.	Poll.	Personal.	Total Real.	Total Tax.
Upham Isabella W. 53 Marion st.	. .	$1,000	. . . .	$12 00
Utley Charles H. 23 Regent cir.	$2	40,000	$42,200	988 40
House 80 Toxteth st. 5500, lot 12610 ft. 6700.				
House 52 St. Paul st. 7500, lot 25226 ft. 16000.				
Stable do. 500, lot 11730 ft. 6000.				
Vail Frederick R. [Malden] and George M. Vail [Boston]	. .	. . . .	26,000	312 00
House 106 Westbourne ter. 7500, lot 6516 ft. 2000.				
House 115–119 Westbourne ter. 7000, do. 7000, lot 9500 ft. 2500.				
Valpey George H. 122 Naples rd.	2	2,000	11,500	164 00
House 7000, lot 9883 ft. 4500.				
Van Horn Clara, 12 Abbottsford rd.	. .	2,500	16,000	222 00
House 8500, stable 2500, lot 10568 ft. 5000.			. . . .	122 00
Van Horn Isaac, 12 Abbottsford rd.	2	10,000	. . . .	14 00
Van Iderstein Charles, 12 Kent st.	2	1,000	. . . .	32 00
Van Ness Thomas, 11 Carlton st.	2	2,500	. . . .	14 00
Vanstaagen H. H. Sewall av.	2	1,000	6,700	80 40
Vant Lavinia T. [N. R.]	. .	. . . .		
House 26 Thorndike st. 4000, lot 5272 ft. 2700.				
Varney Henry A. 100 Davis av.	2	1,200	. . . .	16 40
Vass Harriet, 197 Cypress st.	. .	. . . .	42,800	513 60
House 2800, stable 500, lot 23655 ft. 9700.				
House 195 Cypress st. 4500, lot 2663 ft. 1500.				
Lot Edwin st. 3208 ft. 1100.				
House do. 4000, lot 3206 ft. 1300.				
House do. 4000, lot 3207 ft. 1200.				
Lot do. 3698 ft. 1600.				
House Mulford st. 4000, lot 2874 ft. 1300.				
House do. 4000, lot 2873 ft. 1300.				
Vaughan Wanton, 5 Gorham av.	2	1,500	. . . .	20 00
Vaughn Patrick J. 1463 Beacon st.	2	1,000	. . . .	14 00
Vaughn R. W. Sewall av.	2	500	. . . .	8 00
Venable George R. 6 Stedman st.	2	500	. . . .	8 00
Venner C. H. Co. [Boston]	. .	. . . .	10,100	121 20
House 44 Coolidge st. 6000, lot 6900 ft. 4100.				
Verney Osavius [Dedham]	. .	. . . .	4,600	55 20
House 22 Searle av. 3000, lot 3606 ft. 1600.				
Ver Planck Edward D. Dean rd.	2	5,000	. . . .	60 00
Ver Planck Florence P. Dean rd.	. .	. . . .	16,000	192 00
House 10000, lot 11495 ft. 6000.				
Vickery Herman F.	. .	. . . .	19,600	235 20
House 5 Irving st. 10000, lot 7150 ft. 3600.				
Lot Walnut st. 9872 ft. 6000.				
Victorson Moses, 10 Beals st.	2	500	. . . .	8 00
Viganotti John, 315 Boylston st.	2	1,500	. . . .	20 00
Vignoles Arthur T. 61 Brook st.	2	1,000	. . . .	14 00
Vigus Suson M. [Boston]	. .	. . . .	20,100	241 20
House 111 Stedman st. 5500, lot 4090 ft. 1600.				
House 113 do. 5000, lot 3517 ft. 1400.				
House 115 do. 5000, lot 4100 ft. 1600.				

Name, Location and Description.	Poll.	Personal.	Total Real.	Total Tax
Vile Anna F. 1223 Beacon st.	. .	$1,000	$6,900	$94 80
House 193 Aspinwall av. 4500, lot 3978 ft. 2400.				
Viles Clinton, 406 Harvard st.	$2	48,000	. . . .	578 00
Viles Clinton, ex'r est. Jacob Hall	. .	4,300	. . . .	51 60
Viles Susan A.	. .	. . . .	15,500	186 00
House 406 Harvard st. 7500, stable 1500, lot 8516 ft. 6500.				
Vinal Warren D. 17 Addington rd.	2	500	. . . .	8 00
Vining Edward P. 149 Harvard st.	2	5,000	. . . .	62 00
Vogel Annie, 169 Davis av.	. .	. . . .	8,500	102 00
House 31 Harvard st. 6000, lot 2504 ft. 2500.				
Vogel August, 169 Davis av.	2	1,000	14,500	188 00
House and store 29 Harvard st. 4000, stable 800, lot 2528 ft. 2500.				
House 169 Davis av. 4500, lot 4500 ft. 2700				
Vogel Joseph, 248 Cypress st.	. .	100	. . . .	1 20
Volkmann Arthur L. K. Hawthorn rd. .	2	2,500	. . . .	32 00
Von Arnim Alfred K. 108 Ivy st.	2	2,000	. . . .	26 00
Vorenberg Felix, 169 Naples rd.	2	500	. . . .	8 00
Vose Almira H. 34 Park st.	. .	. . . .	38,000	456 00
House 18000, stable 4000, lot 39000 ft. 16000.				
Vose Emma B. 65 Sewall av.	. .	. . . .	9,700	116 40
House 29 Longwood av. 7000, lot 2752 ft. 2700.				
Vose Willard A. 65 Sewall av.	2	10,000	31,500	500 00
House 20000, lot 11721 ft. 11500.				
Vose Willard A. *et al.* ex'rs James W. Vose estate, 34 Park st.	. .	50,000	. . . .	600 00
Wachtel Sidney, 17 Winslow rd.	2	1,000	. . . .	14 00
Wadsworth H. Grace [Boston]	. .	. . . .	16,700	200 40
House 1119 Beacon st. 12000, lot 3150 ft. 4700.				
Wadsworth P. Briggs [N. R.]	. .	. . . .	165,400	1,984 80
Lot Beacon st. 23737 ft. 24000.				
Lot off Winchester st. 2933 ft. 1500.				
Lot Lancaster ter. 4870 ft. 2400.				
House 1600 Beacon st. 70000, stable 7500, lot 67363 ft. 60000.				
Wadsworth Susan E.	. .	. . . .	35,200	422 40
House 135 Park st. 4200, do. 139 do. 8500, lot 15171 ft. 22500.				
Wadsworth Susan E. trustee	. .	. . . .	134,800	1,617 60
House 1050 Beacon st. 5500, lot 16684 ft. 37500.				
Apt. 1382 do. 45000, lot 5602 ft. 11200.				
Apt. (unf.) do. 25000, lot 5281 ft. 10600.				
Waite Harry W. 549 Washington st.	2	1,500	5,000	80 00
House on land of Griggs 5000.				
Waldron Anthony, 254 Cypress st.	2	300	. . . .	5 60
Waldron Thomas, 254 Cypress st.	2	. . . .	2,300	29 60
House 600, stable 500, lot 2139 ft. 1200.				
Wales Charles O. [Boston]	. .	. . . .	9,200	110 40
House 147 Brook st. 6000, lot 5639 ft. 3200.				
Wales Ellery A. 315 Boylston st.	2	. . . .	4,900	60 80
House 3000, lot 3300 ft. 1900.				
Wales George, 64 Aspinwall av.	2	500	. . . .	8 00

Name, Location and Description.	Poll.	Personal.	Total Real.	Total Tax.
Wales George R. 22 Carlton st.	$2	$9,000	$42,800	$623 60
House 18000, stable 800, lot 30376 ft. 24000.				
Wales Thomas B. jr. 70 Perry st.	2	1,000	. . . .	14 00
Walker Addison J. 77 Thorndike st.	2	500	. . . .	8 00
Walker Arthur L. 13 Cypress st.	2	10,000	. . . .	122 00
Walker Mrs. Arthur L. 13 Cypress st. . . .	. .	6,500	. . . .	78 00
Walker David H. 14 Monmouth ct.	2	1,000	. . . .	14 00
Walker Edward F. [Arlington]	. .	. . . .	9,500	114 00
House Walnut st. 6500, lot 4748 ft. 3000.				
Walker Mrs. F. A. 11 Park st.	. .	1,000	. . . .	12 00
Walker Fred J. 1390 Beacon st.	2	2,500	. . . .	32 00
Walker Helen D. 25 Buckminster rd. . . .	. .	. . . .	21,000	252 00
House 12000, stable 2000, lot 18615 ft. 7000.				
Walker Joseph, 108 Upland rd.	2	5,000	15,400	246 80
House 10000, lot 10865 ft. 5400.				
Walker Lizzie R. ex'r Ridgeway estate . . .	. .	36,700	. . . .	440 40
Walker Nathaniel U. 25 Buckminster rd. . .	2	4,500	. . . .	56 00
Walker Stuart, 47 Cypress st.	2	500	. . . .	8 00
Walker William H. Beaconsfield	2	2,000	. . . .	26 00
Wallace Joseph E. 285 Washington st. . . .	2	100	. . .	3 20
Wallace Levi, 78 Fuller st.	2	1,000	. . .	14 00
Wallace William, 55 Garrison rd.	2	5,000	. . . .	62 00
Walsh Margaret A. 15 Hurd rd.	. .	. . . .	6,000	72 00
House 4000, lot 3707 ft. 2000.				
Walsh Michael, 86 Chestnut Hill av. . . .	2	. . . .	4,600	57 20
House 244 Cypress st. 1600, do. 246 do. 1600, lot 2827 ft. 1400.				
Walter Franklin, 89 Winthrop rd.	2	1,000	10,300	137 60
House 7000, lot 6650 ft. 3300.				
Walter Franklin estate, 89 Winthrop rd. . .	. .	3,000	. . . .	36 00
Walworth Caleb C. estate, Osborne B Hall *et al.* ex'rs	. .	15,000	29,600	535 20
House 9 Francis st. 9500, lot 8648 ft. 6500.				
House 147 Kent st. 7500, stable 2500, lot 7239 ft. 3600.				
Ward Andrew J. 156 Tappan st.	2	5,000	9,600	177 20
Block 9–15 Winthrop pl. 8000, lot 3792 ft. 1600.				
Ward Apparatus Co. 308 Washington st. . .	. .	300	. . . .	3 60
Ward Charles W. 67 Colchester st.	2	6,000	20,300	317 60
House 11000, lot 10413 ft. 9300.				
Ward Clarence S. 12 Cypress pl.	2	1,500	. . . .	20 00
Ward Clarence S. trustee for Reginald H. Ward	. .	5,700	. . . .	68 40
Ward Elizabeth B. 156 Tappan st.	. .	. . . .	20,100	241 20
House 4000, stable 1000, lot 25172 ft. 7800.				
Lot Tappan st. 12005 ft. 5500.				
Lot Kent st. 6900 ft. 1800.				
Ward Fanny, 19 Shailer st.	. .	. . . .	15,300	183 60
House 10500, lot 7002 ft. 4800.				
Ward Maria A. 5 Kendall st.	.	200	. . . .	2 40
Ward Mary E. 203 Kent st.	. .	5,000	27,500	390 00
House 9000, stable 1000, lot 36284 ft. 17500				
Wardwell Minna A. 36 Vernon st.	. .	. . . .	9,800	117 60
House 6500, lot 5560 ft. 3300.				
Ware Charles P. 52 Allerton st.	2	6,000	15,100	255 20
House 10000, lot 10246 ft. 5100.				

Name, Location and Description.	Poll.	Personal.	Total Real.	Total Tax.
Ware Eugene G. 49 Thorndike st.	$2	. . . .	$7,500	$90 00
House 4500, lot 5175 ft. 3000.				
Ware Miss Harriot, 9 Summit av.	. .	$2,500	. . . .	30 00
Ware M. Everett, 1834 Beacon st.	2	500	. . .	8 00
Ware Henry, Perrin rd.	2	500	. . . .	8 00
Warner Robert L. Corey rd.	2	1,000	. . . .	14 00
Warr William, 103 Sewall av.	2	500	. . . .	8 00
Warren Albert C. Egmont st.	2	500	. . . .	8 00
Warren Edward R. Walnut pl.	2	10,000	5,500	188 00
House 3000, lot 10220 ft. 2500.				
Warren Flora E. [Newton]	. .	. . . .	19,500	234 00
House 127 Egmont st. 11000, lot 12250 ft. 8500.				
Warren Harold B. Milton rd.	2	100	. . . .	3 20
Warren Hugh M. [Pembroke, N. H.] . . .	. .	. . . .	59,700	716 40
House 1463 Beacon st. 50000, lot 8428 ft. 9700.				
Warren Lydia R. Walnut pl.	. .	10,000	23,500	402 00
House 8000, stable 1000, studio 500, greenhouse 300, lot 55000 ft. 13700.				
Warren Peter R. 120 Coolidge st.	2	1,500	8,600	123 20
House 6500, lot 5626 ft. 2100.				
Warren William F. 131 Davis av.	2	3,100	. . . .	39 20
Warshauer Isadore, 25 Beals st.	2	500	. . . .	8 00
Wasgatt Oscar E. 1834 Beacon st.	2	500	. . . .	8 00
Washburn Andrew, 68 Dudley st.	2	1,500	13,000	176 00
House 9000, lot 26200 ft. 4000.				
Washburn Cyrus W. heirs [Wellesley] . . .	. .	. . . .	29,400	352 80
House Washburn pl. 6000, lot 10437 ft. 6200.				
House do. 6000, do. do. 6000, lot 10274 ft. 5200.				
Washburn Gardner, Dudley st.	2	5,000	27,400	390 80
House Dudley st. 15000, stable 4000, lot . 28880 ft. 8400.				
Washburn Grace B. Druce rd.	. .	1,000	20,500	258 00
House 10000, lot 19608 ft. 10500.				
Wason Leonard C. 199 Harvard st.	2	2,500	. . . .	32 00
Wason Mary I. 199 Harvard st.	. .	8,500	136,900	1,744 80
House 6500, stable 800, lot 50146 ft. 37500.				
House 84 Coolidge st. 6000, lot 5010 ft. 2600.				
House 1402 Beacon st. 11000, lot 2183 ft. 3700.				
House 1 Summit av. 3000, lot 2506 ft. 3500.				
House 2 do. 2500, lot 2061 ft. 2700.				
House 3 do. 2500, lot 2061 ft. 2500.				
House 127–129 Park st. 3500, lot 6447 ft. 6000.				
House 22 Perry st. 5000, lot 1843 ft. 1000.				
House 116 Brook st. 4500, lot 1059 ft. 600.				
Three houses 54–58 Harvard st. 15000, do. 69–71 Prospect st. 5500, do. 71a do. 2500, lot 11231 ft. 8500.				
Wason Robert S. 10 Sewall av.	2	10,000	. . . .	122 00
Waterbury Frank S. 88 Thorndike st. . . .	2	1,500	. . . .	20 00
Waterbury Lavinia L. 88 Thorndike st. . .	.	. . . .	8,500	102 00
House 5500, lot 5700 ft. 3000.				

Name, Location and Description.	Poll.	Personal.	Total Real.	Total Tax.
Watson Charles H. 1710 Beacon st.	$2	$11,000	. . . .	$134 00
Watson Charles H. *et al.* executors will of Charles Darrow	. .	60,000	. . . .	720 00
Watson Eliza T. Goddard av.	. .	30,000	. . . .	360 00
Watson G. Alice, 1710 Beacon st.	. .	. . . .	$40,600	487 20
House 20000, lot 5562 ft. 6400.				
Stable Williston rd. 7000, lot 8776 ft. 7200.				
Watson Henry L. 135 Winthrop rd. . . .	2	5,000	12,300	209 60
House 8500, lot 7310 ft. 3800.				
Watson Nicholas, Fay pl.	2	. . . .	8,700	106 40
House and store 115 Washington st. 1500, lot 3320 ft. 4900.				
House Fay pl. 1000, lot 2000 ft. 1300.				
Watt George W. 483 Washington st.	2	1,500	. . . .	20 00
Watts Emily E. 1589 Beacon st.	. .	5,000	. . . .	60 00
Way Charles G. 73 Longwood av.	2	16,000	33,500	596 00
House 16000, stable 4000, lot 17500 ft. 13500.				
Way William T. 104 Coolidge st.	2	. . . .	8,500	104 00
House 6500, lot 5175 ft. 2000.				
Wead Kate H. 220 Aspinwall av.	. .	. . . .	13,000	156 00
House 7500, lot 10095 ft. 5500.				
Wead Leslie C. 220 Aspinwall av.	2	4,500	. . . .	56 00
Weatherby Frederick S. 387 Harvard st. . .	2	500	. . . .	8 00
Webb Daisy M. [Newton]	. .	200	3,000	38 40
Waiting station Boylston st. 1800, lot 8089 ft. 1200.				
Webb Martha B. 49 Harris st.	. .	2,500	. . . .	30 00
Webb Melville E. jr. 220 Walnut st. . . .	2	500	. . . .	8 00
Webber Charles F. Reservoir lane	2	. . . .	14,600	177 20
House 1000, barn 200, lot 12 acres 8000.				
Building 182–184 Washington st. 800, store 100, lot 2854 ft. 4500.				
Webber John P. 1530 Beacon st.	2	35,000	135,600	2,049 20
House 55000, stable 15000, lot 36763 ft. 45000.				
House 197–199 Longwood av. 14000, lot 8320 ft. 6600.				
Webber William O. 7 Wellington ter. . . .	2	2,000	9,400	138 80
House 6500, lot 5852 ft. 2900.				
Weber August, 359 Boylston st.	. .	100	. . . .	1 20
Webster Adelaide L. 37 Addington rd. . . .	. .	. . . .	11,400	136 80
House 8000, lot 6704 ft. 3400.				
Webster Frank G. [Boston]	. .	. . . .	17,600	211 20
House 21 Garrison rd. 15000, lot 2860 ft. 2600.				
Webster Hanson H. 1481 Beacon st.	2	500	. . . .	8 00
Webster William H. [Boston]	. .	. . . .	4,600	55 20
Lot 53, Beals st. 5975 ft 2300.				
Lot 51 do. 5993 ft. 2300.				
Weed Charles F. 487 Washington st.	2	500	. . . .	8 00
Weeks Nelson E. 103 Longwood av.	2	3,000	. . . .	38 00
Weeks Robert S. 112 Winthrop rd.	2	500	. . . .	8 00
Weil Isaac, 88 Coolidge st.	2	800	. . . .	11 60
Weinberg Caroline, Richmond Court	. .	1,000	. . . .	12 00
Weinberg Israel, 182 Washington st.	. .	200	. . . .	2 40
Welch Francis C. trustee for Henry D. Bennett	. .	1,200	. . . .	14 40
Welch Francis C. trustee for Elizabeth D. Bennett	. .	900	. . . .	10 80

Name, Location and Description.	Poll.	Personal.	Total Real.	Total Tax.
Welch Francis C. trustee for Stephen D. Bennett	. .	$7,400	. . . .	$88 80
Welch Francis C. trustee for Hetty S. Cunningham	. .	115,000	. . . .	1,380 00
Welch Francis C. *et al.* trustees for Arthur W. Hooper	. .	1,700	. . . .	20 40
Welch Francis C. ex'r will of Charles E. Guild	. .	25,000	. . . .	300 00
Welch Francis W. devisees	. .	. . . .	$15,000	180 00
Lot Warren st. 84566 ft. 15000.				
Welch John [Boston]	. .	. . . .	200	2 40
Lot 94 Forrest st. 4060 ft. 200.				
Welch Patrick E. 73 Pearl st.	$2	. . . .	2,200	28 40
House 600, lot 2592 ft. 1600.				
Welch Thomas F. 1857 Beacon st.	2	400	. . . .	6 80
Weld Aaron D. heirs	. .	. . . .	61,000	732 00
Lot Grove st. 13.25 acres 6000.				
Lot South st. 9.61 acres 9000.				
Lot do. 48.75 acres 35000.				
Lot off South st. 28.17 acres 11000.				
Wells Harriet E. 46 Waverly st.	. .	5,000	. . . .	60 00
Welsh Willard	. .	. . . .	13,000	156 00
House 34 Stearns rd. 6000, lot 15000 ft. 7000.				
Welsh Willard (tax-title)	. .	. . . .	33,200	398 40
Lot 34 Beals st. 6105 ft. 2500.				
Lot 13 Mason ter. 5430 ft. 2500.				
Lot 17 Addington rd. 10245 ft. 5000.				
House 1728 Beacon st. 11000, lot 3171 ft. 3500.				
House 22 Atherton rd. 6500, lot 5100 ft. 2200.				
Wentworth Lavania F. 63 Babcock st.	. .	. . . .	22,500	270 00
House 10000, stable 2000, lot 22690 ft. 10500.				
Wentworth Walter A. 63 Babcock st.	2	3,000	. . . .	38 00
Werner Julius G. W. 352 Tappan st.	2	1,500	16,100	213 20
House 13500, lot 2600 ft. 2600.				
Wesner Frank W. 12 Kent st.	2	1,000	. . . .	14 00
Wesson Mrs. Frank L. 3 Englewood av.	. .	2,500	. . . .	30 00
Wesson Frederick L. 72 Powell st.	2	6,000	. . . .	74 00
Wesson Lillie R. 72 Powell st.	. .	. . . .	17,300	207 60
House 10500, lot 7728 ft. 6800.				
West Stillman A. 2 Wellington ter.	2	1,000	. . . .	14 00
Westbrook John B. Clinton rd.	2	7,500	35,000	512 00
House 20000, stable 4000, lot 23500 ft. 11000.				
Westcott Everett [Boston]	. .	. . . .	3,600	43 20
Lot Winslow rd. 6050 ft.				
West End Land Co.	. .	. . . .	117,700	1,412 40
Lot Williston rd. 8186 ft. 5000.				
Lot Salisbury rd. 7755 ft. 4000.				
Lot do. 7755 ft. 4000.				
Lot do. 7755 ft. 4000.				
Lot do. 7780 ft. 3500.				
Lot do. 8250 ft. 3500.				
Lot do. 9950 ft. 4000.				
Lot do. 10200 ft. 4000.				
Lot do. 12300 ft. 4500.				

Name, Location and Description.	Poll.	Personal.	Total Real.	Total Tax.
West End Land Co.—*continued.*				
Lot do. 13200 ft. 6000.				
Lot Warwick rd. 13027 ft. 11700.				
Lot 6 do. 2450 ft. 2100.				
Lot 7 do. 2450 ft. 2100.				
Lot 8 do. 2450 ft. 2100.				
Lot 9 do. 2450 ft. 2100.				
Lot 10 do. 2450 ft. 2100.				
Lot Kilsyth rd. 26000 ft. 10400.				
Lot Englewood av. 12296 ft. 8200.				
Lot Beacon st. 18000 ft. 17500.				
Lot Beacon st. 14146 ft. 12000.				
Lot off Clinton rd. 10500 ft. 1500.				
Lot Salisbury rd. 2150 ft. 1700.				
Lot Salisbury rd. 2121 ft. 1700.				
West End Street Railway Co.	. .	. . . . .	$27,500	$330 00
Lot Cypress and Henry sts. 30462 ft. 12000.				
Lot off Beacon st. 62377 ft 15500.				
Westing Frederick, 229 Harvard st.	$2	$400	. . . .	6 80
Wetherbee John F. 1501 Beacon st.	2	5,000	. . . .	62 00
Wetzler Bertha, 36 Columbia st.	. .	. . . . .	9,500	114 00
House 6500, lot 6000 ft. 3000.				
Wetzler Louis, 36 Columbia rd.	2	1,500	. . . .	20 00
Whalen Joseph P. [Boston]	. .	. . . . .	8,000	96 00
Lot Green st. 10101 ft.				
Whalon Michael, 33 White pl.	2	. . . .	2,300	29 60
House 800, stable 100, lot 2850 ft. 1400.				
Wheatland George [Boston]	. .	. . . . .	15,600	187 20
Lot Beacon st. 15641 ft. 15600.				
Wheeler Charles D. 1455 Beacon st.	2	1,000	. . . .	14 00
Wheeler Charles H. 1455 Beacon st.	2	500	. . . .	8 00
Wheeler Howard, 9 Park vale	2	500	. . . .	8 00
Wheeler Mary, 87 Perry st.	. .	1,000	. . . .	12 00
Wheeler Miss Rosalind, 12 Park st.	. .	2,500	. . . .	30 00
Whidden Mabel W. 2 Lancaster ter.	. .	. . . . .	14,200	170 40
House 7000, lot 10000 ft. 3700.				
Lot 82, Lancaster ter. 12000 ft. 3500.				
Whidden Renton, 2 Lancaster ter.	2	8,000	. . . .	98 00
Whigham Robert, 29 Babcock st.	2	. . . .	6,000	74 00
House 2000, lot 6132 ft 4000.				
Whipple Louise C. Warren st.	. .	. . . . .	61,000	732 00
House 15000, stable 6000, lot 5.75 a. 40000.				
Whipple Sherman L. Warren st.	2	60,000	91,100	1,815 20
House Clyde st. 1200, lot 500858 ft. 50000.				
House 138 Clyde st. 5000, stable 1000, lot 8.9 acres 12000.				
House 1738 Beacon st. 11000, 3208 ft. 3500.				
House Walnut pl. 3000, lot 21891 ft. 4400.				
Whitbeck Andrew J. 1223 Beacon st.	2	2,500	. . . .	32 00
Whitcomb James A. Pond av.	. .	200	500	8 40
Building on land of Joyce, 500.				
Whitcomb Lawrence, Crafts rd.	2	4,500	11,300	191 60
House Crafts rd. 7000, stable 800, lot 17500 ft. 2000.				
Lot Crafts rd. 12500 ft. 1500.				
Whitcomb William W. Crafts rd.	2	500	. . . .	8 00
White Abby E. 62 Clinton rd.	. .	115,000	. . . .	1,380 00

Name, Location and Description.	Poll.	Personal.	Total Real.	Total Tax.
White Andrew, 779 Boylston st.	$2	. . . .	$26,500	$320 00
House 2000, do. 781 do. 2500, do. 783 do. 2500, do. 771 do. 3500, 773 do. 4000, lot 47192 ft. 12000.				
White Augusta S. 117 Babcock st.	. .	. . . .	13,000	156 00
House 9000, lot 7500 ft. 4000.				
White Charles F. Warren st.	2	$200	. . . .	4 40
White Clarissa L. 34 Stearns rd.	. .	1,000	. . . .	12 00
White Eliza O. 222 High st.	. .	5,000	. . . .	60 00
White Elizabeth H. *et al.* executors will of Isaac D. White	. .	2,000	. . . .	24 00
White Everett A. 40 Auburn st.	2	1,500	. . . .	20 00
White Francis A. Warren st.	2	12,000	47,200	712 40
House 6000, stable 500, greenhouse 700, house 5000, lot 232600 ft. 35000.				
White Frank G. adm'r Herbert G. White estate, 1571 Beacon st.	. .	600	. . . .	7 20
White Frank O. 25 Park st.	2	1,000	. . . .	14 00
White Frederick, 148 Fuller st.	2	500	. . . .	8 00
White Frederick J. [Boston]	. .	. . . .	5,900	70 80
Lot Reservoir lane 4456 ft. 600.				
House do. 300, lot 24420 ft. 3000.				
Lot off do. 24911 ft. 2000.				
White Grace G. and Mary A. 319 Tappan st.	.	1,600	9,200	129 60
Building 8 Flora st. 4000, lot 8459 ft. 5200.				
White Henrietta H. 60 Gardner rd.	. .	19,000	31,000	600 00
House 10,000, lot 18239 ft. 9000.				
Lot Mason ter. 12865 ft. 6000.				
Lot York ter. 12865 ft. 6000.				
White Henrietta H. by trustee William H. Hill estate	. .	186,300	. . . .	2,235 60
White Henry, 60 Gardner rd.	2	5,700	. . . .	70 40
White Henry P. 1060 Beacon st.	2	500	. . . .	8 00
White Herbert H. 34 Stearns rd.	2	7,500	. . . .	92 00
White Isaac D. devisees, 319 Tappan st.	. .	. . . .	40,800	489 60
House 14000, stable 800, house 1000, lot 49673 ft. 25000.				
White James C. 640 Washington st.	2	500	. . . .	8 00
White John, 89 Naples rd.	2	500	9,200	118 40
House 6000, lot 12844 ft. 3200.				
White Joseph F. 36 Edge Hill rd.	2	1,000	. . . .	14 00
White Mrs. Joseph F. 36 Edge Hill rd.	. .	1,000	. . . .	12 00
White Joseph H. 535 Boylston st	2	275,000	328,500	7.244 00
House 45000, do. 531 do. 32500, stable 8500, shed 1000, greenhouse 12000, house Seaver st. 40000, do. Clinton rd. 4500, lot 596600 ft. 185000.				
White Joseph H. 535 Boylston st.	. .	. . . .	123,000	1,476 00
House 62 Clinton rd. 40000, stable 3000, lot 195324 ft. 80000.				
White Joseph H. trustee, 535 Boylston st.	. .	30,000	. . . .	360 00
White Max [Boston]	. .	. . . .	9,500	114 00
House 65 Colbourne cres. 6500, lot 6000 ft. 3000.				
White Nora K. Walnut pl.	.	. . . .	8,400	100 80
House 4500, lot 13000 ft. 3900.				
White Norman H. 105 Gardner rd.	2	5,000	. . .	62 00
White Samuel, 117 Babcock st.	2	500	. . . .	8 00

Name, Location and Description.	Poll.	Personal.	Total Real.	Total Tax.
White William H. 93 Dean rd.	$2	$63,800	$18,000	$983 60
House 9500, lot 16890 ft. 8500.				
White William H. 164 Chestnut Hill av. . .	2	2,000	. . . .	26 00
White William H. ex'r Lucy D. Comstock .	. .	8,300	. . . .	99 60
White William H. trustee	. .	. . . .	4,500	54 00
House 84 Chestnut Hill av. 600, lot 6116 ft. 2000.				
Barn off do. 100, lot 11400 ft. 1800.				
White William O. 222 High st.	2	25,000	22,700	574 40
House 4500, stable 200, lot 94535 ft. 18000.				
Whitford Edward D. 385 Harvard st. . . .	2	3,000	. . . .	38 00
Whiting John K. 44 Longwood av.	2	3,500	27,000	368 00
House 11000, stable 1000, lot 19905 ft. 15000.				
Whiting Mary C. 92 Buckminster rd.	. .	. . . .	30,200	362 40
House 15000, stable 4000, lot 27938 ft 11200.				
Whiting Warren M. 145 Essex st.	2	12,000	. . . .	146 00
Whiting William S. 92 Buckminster rd. . .	2	12,500	. . . .	152 00
Whitman Frank E. 80 University rd.	2	1,500	. . . .	20 00
Whitman William, Goddard av.	2	55,000	77,000	1,586 00
House 30000, stable 6000, house 1000, lot 22.75 acres 40000.				
Whitmore James C. [N. R.]	. .	. . . .	5,500	66 00
Lot Kilsyth rd. 9920 ft. 5500.				
Whitmore Sarah J. 19 Naples rd.	. .	. . . .	9,500	114 00
House 6000, lot 5085 ft. 3500.				
Whitney Charles L. B. estate, 186 Gardner rd.	. .	5,000	17,500	270 00
House 8000, lot 21561 ft. 9500.				
Whitney Hammond M. 39 Carlton st. . . .	2	4,000	. . . .	50 00
Whitney Harriet M. 8 Cypress st.	. .	. . . .	7,800	93 60
House 1800, lot 9640 ft. 6000.				
Whitney Henry M. 619 Boylston st. . . .	2	175,000	567,500	8,912 00
Lot York ter. 12124 ft. 5000.				
House 1 Regent cir. 13000, lot 4754 ft. 3200.				
House 13 do. 10800, lot 2300 ft. 1800.				
House 11 do. 12800, lot 2333 ft. 1800.				
House 15 do. 10000, lot 2300 ft. 1800.				
Power house 1000, lot 5466 ft. 3300.				
Hotel Beaconsfield 225000, castle 75000, lot 50505 ft. 50000.				
Lot off Beacon st. 59574 ft. 25000.				
House 1723 Beacon st. 15000, lot 12281 ft. 14000.				
Casino 3500, lot 47530 ft. 15000.				
Lot Beacon st. next Dickinson 22986 ft. 25000.				
Lot Dean rd. and R. R. 234138 ft. 25000.				
Stable off Tappan st. 20000, cottage 400, do. 400, barn 200, garage 5000, lot 30918 ft. 4500.				
Whitney Henry M. (Beaconsfield furnishings)	. .	50,000	. . . .	600 00
Whitney Henry M. and Robert W. Lord trustees, benefit of Alice Bowman . . .	.	2,600	. . . .	31 20
Whitney Henry M. and Robert W. Lord trustees. benefit of Ella J. Bowman . .	. .	10,400	. . .	124 80
Whitney Henry M. and Robert W. Lord trustees, benefit of Sarah W. Bowman .	. .	10,400	. . . .	124 80

Name, Location and Description.	Poll.	Personal.	Total Real.	Total Tax
Whitney James S. heirs, 2 Pleasant st. . . .	. .	$25,000	$117,700	$1712 40
House 6500, stable 1200, lot 68700 ft. 110000.				
Whitney Katharine R 39 Carlton st.	. .	10,000	20,000	360 00
House 15500, lot 2760 ft. 4500.				
Whitney Lottie J. 186 Gardner rd.	. .	7,500	. . . .	90 00
Whitney Margaret F. G. 619 Boylston st. .	. .	5,500	. . . .	66 00
Whitney Margaret F. G. and Ella G. Lord .	. .	. . . .	14,300	171 60
House 32 Pleasant st. 3500, lot 15011 ft. 10800.				
Whitney Theodore D. 1359 Beacon st. . . .	$2	5,000	. . . .	62 00
Whittemore Mrs. 1223 Beacon st.	. .	2,500	. . . .	30 00
Whittemore Augustus, estate, 21 Carlton st.	. .	10,000	19,500	354 00
House 6000, lot 15000 ft. 13500.				
Whittemore W. P. [Jamaica Plain]	. .	200	. . . .	2 40
Whitten Grace E. [Boston]	. .	. . . .	21,700	260 40
House 25 Francis st. 6000, stable 700, lot 22800 ft. 15000.				
Whittier Francis F. 575 Washington st. . .	2	1,500	116,700	1,420 40
Lot Linden pl. 4702 ft. 3200.				
Lot Linden st. 3634 ft. 2500.				
Lot Linden st. 3742 ft. 2600.				
Lot Linden pl. 4061 ft. 2800.				
House 94 Harvard av. 9000, lot 1885 ft 1900.				
House 92 do. 9000, lot 1877 ft. 1900.				
House 88 do. 9000, lot 1861 ft. 1900.				
House 86 do. 9000, lot 1853 ft. 1900.				
House 84 do. 9000, lot 1845 ft. 1800.				
House 78 do. 9000, lot 1821 ft. 1800.				
Lot Perry st. 800 ft. 400.				
House 92 Toxteth st. 3800, stable 500, lot 15000 ft. 7800.				
House 142 Summit av. 10000, stable 2000, lot 22493 ft. 10000.				
House off Linden pl. 2000, lot 1429 ft. 700.				
Lot Linden pl. 4432 ft. 3200.				
Whittier Francis F. *et al.* trs. Boston Apartment Trust	. .	. . . .	66,000	792 00
House 385 Harvard st. 14500, lot 2909 ft. 3600.				
House 387 do. 13000, lot 2012 ft. 2300.				
House 389 do. 13000, lot 2196 ft. 2300.				
House 6 Perry st. 15000, lot 3696 ft. 2300.				
Whittier Jay G. 22 Linden pl.	2	500	. . . .	8 00
Whittier Katie E. 575 Washington st. . . .	. .	. . . .	16,100	193 20
House 6000, lot 6130 ft 3700.				
House 5 Osborn rd. 4500, lot 3541 ft. 1900.				
Whittredge Edgar H. 1834 Beacon st. . .	2	500	. . . .	8 00
Whitwell Samuel H. [N. R.]	. .	. . . .	94,900	1,138 80
House 1016 Beacon st. 16000, lot 3600 ft. 8000.				
House 1018 do. 16000, lot 3600 ft. 8000.				
House 1404 do. 10000, lot 2184 ft. 3700.				
House 1406 do. 11000, lot 2186 ft. 3700.				
House 1412 do. 13000, lot 3387 ft. 5500.				
Whyte Susan G. Goodwin pl.	. .	. . . .	3,400	40 80
House 1800, lot 2150 ft. 1600.				
Wieberg Alex. E. 150 Babcock st.	2	500	. . . .	8 00

Name, Location and Description.	Poll.	Personal.	Total Real.	Total Tax.
Wiggin Edward H. 1687 Beacon st.	$2	$2,500	. . . .	$32 00
Wight E. L. Capin, 121 Colbourne cres. . .	2	500	$13,000	164 00
House 8500, lot 9905 ft. 4500.				
Wight Lewis, 106 Rawson rd.	2	4,000	18,300	269 60
House Circuit rd. 6500, lot 12731 ft. 3600.				
House 82 Naples rd. 6000, lot 5043 ft. 2200.				
Wight Sarah C. 106 Rawson rd.	. .	. . . . .	26,500	318 00
House 12000, stable 1500, lot 33241 ft. 13000.				
Wightman George H. 43 Hawes st.	2	125,000	154,000	3,350 00
House 75000, lot 69571 ft. 60000.				
Lot Monmouth st. 18560 ft. 19000.				
Wightman Gertrude E.	. .	. . . . .	17,300	207 60
House 12–14 Perry st. 6000, lot 3522 ft. 2000.				
Apartment house 33 Aspinwall av. 7500, lot 2831 ft. 1800.				
Wilber Sumner F. 1353 Beacon st.	2	500	. . . .	8 00
Wilbor Albert G. 59 St. Paul st.	2	1,000	. . . .	14 00
Wilbor Alexander B. 1487 Beacon st. . . .	2	500	. . .	8 00
Wilbur Addie V. [Everett]	. .	. . . . .	17,800	213 60
House 127 Winthrop rd. 9000, stable 2000, lot 13500 ft. 6800.				
Wilbur Jacob W. 127 Winthrop rd.	2	2,000	12,400	174 80
House 33 Longwood av. 8500, lot 3433 ft. 3900.				
Wilcock Agnes M. 1017 Beacon st.	. .	. . . . .	22,800	273 60
House 17500, lot 2530 ft. 5300.				
Wilcock Edwin, 1017 Beacon st.	2	7,500	. . . .	92 00
Wilder Hannah W. 85 Park st.	. .	. . . . .	27,000	324 00
House 3500, stable 250, carriage-house 250, lot 38040 ft. 23000.				
Wiley Jesse S. 1 Summit av.	2	500	. . . .	8 00
Wilkins Mrs. Caroline J. 24 Winchester st. .	. .	1,500	. . . .	18 00
Wilkinson William H. 219 Fisher av. . . .	2	6,000	27,400	402 80
House 16000, stable 2000, lot 18863 ft. 9400.				
Willard George A. 120 Centre st.	2	1,500	. . . .	20 00
Willard John W. 25 Regent cir.	2	500	. . . .	8 00
Willard Mrs. John W. 683 Washington st. .	. .	1,000	. . . .	12 00
Willard Joseph and George E. Gilbert, trustees will of A. G. Clark for Mary T. Hollander	. .	7,500	. . . .	90 00
Willard Zabdiel A. 25 Regent cir.	2	1,600	17,600	232 40
House 13000, lot 6775 ft. 4600.				
Willcutt Levi L. 5 Longwood av.	2	8,000	. . . .	98 00
Willcutt Levi L. jr. 5 Longwood av.	2	4,700	. . . .	58 40
Willcutt Mary A. P. heirs, 5 Longwood av.	. .	. . . . .	23,700	284 40
House 11000, lot 12715 ft. 12700.				
Willcutt Sarah E. 5 Longwood av.	. .	4,200	. . . .	50 40
Willett Fannie E. 384 Clinton rd.	. .	. . . . .	12,800	153 60
House 9000, lot 7690 ft. 3800.				
Willett George F. [N. R.]	. .	. . . . .	90,500	1,086 00
House Boylston st. 500, lot 252473 ft. 90000.				
Willett John H. 384 Clinton rd.	2	3,000	. . . .	38 00
Willey George O. 1501 Beacon st.	2	2,500	. . . .	32 00
Willey Mary E. 87 Fuller st.	. .	. . . . .	9,000	108 00
House 6000, lot 5516 ft. 3000.				
Willey Mary E. by trustee, 87 Fuller st. . .	. .	10,000	. . . .	120 00

Name, Location and Description.	Poll.	Personal.	Total Real.	Total Tax.
Williams Alice C. [N. R.]	. .	. . . .	$10,700	$128 40
House Walnut st. 7000, lot 12600 ft. 3700.				
Williams Antoinette O. 70 High st.	. .	. . . .	13,000	156 00
House 5500, lot 12193 ft. 7500.				
Williams Arabella, heirs	. .	. . . .	3,400	40 80
House 11 Thayer pl. 900, do. 13 do. 1300, lot 3000 ft. 1200.				
Williams Armstrong T. 12 Gorham av.	$2	$500	. . . .	8 00
Williams Arthur, 70 High st.	2	2,500	. . . .	32 00
Williams Arthur jr. 50 Edgehill rd.	2	10,000	. . . .	122 00
Williams Charles A. 35 Walnut pl.	2	20,000	57,500	932 00
House 20000, stable 1500, lot 146000 ft. 36000.				
Williams Charles A. and Henry W. Lamb	. .	. . . .	11,500	138 00
House 273 Walnut st. 5000, lot 13464 ft. 6500.				
Williams Charles A. *et al.* trustees, Augustine Shurtleff estate	. .	. . . .	12,500	150 00
House 1678 Beacon st. 8000, lot 3975 ft. 4,500.				
Williams Edward, 78 Thorndike st.	2	1,100	. . . .	15 20
Williams Egerton R. 16 Garrison rd.	2	600	. . . .	9 20
Williams Elizabeth A. 8 Regent cir.	. .	500	12,800	159 60
House 11000, lot 2368 ft. 1800.				
Williams Elizabeth W. 43 Buckminster rd.	. .	. . . .	10,300	123 60
House 5500, lot 12000 ft. 4800.				
Williams Francis C. 278 Walnut st.	2	2,200	. . . .	28 40
Williams Frank P. 51 Auburn st.	2	500	. . .	8 00
Williams Fred H. 41 Coolidge st.	2	5,000	21,100	315 20
House 5000, lot 6025 ft. 3500.				
Stable 1900, lot 5175 ft. 3000.				
House 26 Coolidge st. 5000, lot 5175 ft. 2700.				
Williams Frederick A. 8 Regent cir.	2	2,000	. . . .	26 00
Williams Gardner B. 100 Longwood av.	2	3,000	. . . .	38 00
Williams Mrs. G. B. 100 Longwood av.	. .	500	. . . .	6 00
Williams George F. [Dedham]	. .	. . . .	9,400	112 80
House 36 Allerton st. 4500, lot 9810 ft. 4900.				
Williams Harold jr. Walnut pl.	2	500	. . . .	8 00
Williams Harold P. 41 Coolidge st.	2	. . . .	23,000	278 00
House 1776 Beacon st. 18000, lot 4233 ft. 5000.				
Williams James W. 22 Linden pl.	2	500	. . . .	8 00
Williams John M. 82 Thorndike st.	2	500	9,700	124 40
House 6500, lot 5480 ft. 3200.				
Williams Martha [Boston]	. .	. . . .	9,200	110 40
House 78 Thorndike st. 6000, lot 5260 ft. 3200.				
Williams Martha A. 12 Gorham av.	. .	8,000	. . . .	96 00
Williams Mary A. 112 Babcock st.	. .	. . . .	22,000	264 00
House 10000, stable 3000, lot 19250 ft. 9000.				
Williams Mary A. *et al.* ex'rs, 112 Babcock st.	. .	63,000	. . . .	756 00
Williams Mary G. 278 Walnut st.	. .	700	6,000	80 40
House 3000, lot 6325 ft. 3000.				
Williams Mary J. heirs, Walnut pl.	. .	. . . .	35,000	420 00
Lot 132037 ft. 35000.				

Name, Location and Description.	Poll.	Personal.	Total Real.	Total Tax.
Williams Moses, Warren st.	$2	$65,000	$184,000	$2990 00
House 25000, farmhouse 1000, greenhouse 2000, do. 2000, farmhouse 1000, stable 2000, barn 1000, lot 66 acres 150000.				
William Moses, trustee, will of Thomas E. Curtis	. .	16,600	. . . .	199 20
Williams Moses, trustee, will of Edward D. Peters, benefit of Edward G. Peters . .	. .	6,300	. . . .	75 60
Williams Philip A. jr. 32 Thorndike st. . . .	2	500	. . . .	8 00
Williams S. S. C. 5 Winchester st.	2	2,500	. . . .	32 00
Williams Samuel, 48 Park st.	2	65,000	44,500	1,316 00
House 14000, stable 4000, lot 43289 ft. 18500.				
Lot Park and Auburn sts. 9014 ft. 8000.				
Williams Samuel K. 11 Vernon st.	2	1,000	. . . .	14 00
Williams Stephen H. Hotel Beaconsfield . .	2	5,000	. . . .	62 00
Williams Wallace D. 1808 Beacon st.	2	1,500	11,200	154 40
House 8000, lot 2936 ft. 3200.				
Williams William [Chelsea] tax-title	. .	. . . .	200	2 40
Lot Dale st. 4422 ft.				
Williamson James F. 19 Beals st.	2	1,000	. . . .	14 00
Willis R. Burton, 75 Francis st.	2	2,600	15,000	213 20
House 4000, sheds and stable 2000, lot 22133 ft. 9000.				
Williston Samuel, trustee for Prescott heirs	. .	6,800	. . . .	81 60
Willits Charles A. 125 Kent st.	2	500	. . . .	8 00
Wilson Alexander M. 1 Cypress Apts. . . .	2	500	. . . .	8 00
Wilson Caroline F.	. .	3,500	11,800	183 60
House 82 High st. 7000, lot 12500 ft. 4800.				
Wilson Charles H. 1 Winchester st.	2	2,000	. .	26 00
Wilson Edward C. estate, 161 Harvard st. .	. .	100,000	80,600	2,167 20
House 16000, stable 1500, farmhouse 1000, lot 61664 ft. 30000.				
Lot Harvard ct. 6393 ft. 1000.				
Lot do. 45268 ft. 5600.				
House 113 Harvard st. 6000, lot 6557 ft. 4500.				
Lot do. 36079 ft. 15000.				
Wilson Florence B. 22 Harris st.	. .	. . . .	7,500	90 00
House 5500, lot 4050 ft. 2000.				
Wilson George J. [Boston]	. .	. . . .	15,600	187 20
House Lagrange st. 12000, office 1500, lot 14000 ft. 1100.				
Lot Lagrange st. 19800 ft. 1000.				
Wilson Henry C. 33 Longwood av.	2	500	. . . .	8 00
Wilson Henry L. 22 Harris st.	2	2,000	. . . .	26 00
Wilson Jennie T. [Boston]	. .	. . . .	41,700	500 40
House 46 Vernon st. 4000, do. 42 do. 4000, lot 9131 ft. 4700.				
Lot Harris st. 3924 ft. 2000.				
House 48–50 do. 6000, lot 5886 ft. 3000.				
House 44–46 do. 6000, lot 5912 ft. 3000.				
House 37–39 do. 6000, lot 5331 ft. 3000.				
Wilson William J. 27 White pl.	2	. . . .	2,900	36 80
House 700, lot 2050 ft. 1000.				
House 31 do. 600, lot 1100 ft. 600.				
Wilson William S. heirs, 198 High st. . . .	. .	. . . .	53,800	645 60
House 6500, do. 176 do. 1500, do. 170–172 do. 7000, stable 1500, house 7000, lot 69700 ft. 27500.				
House 25 Emerald st. 1000, lot 2669 ft. 1800.				

Name, Location and Description.	Poll.	Personal.	Total Real.	Total Tax.
Winch George Fred heirs, Longwood av. . .	. .	. . . . .	$15,000	$180 00
Lot 19773 ft. 15000.				
Winch Kate R. administratrix, estate of John F. Winch, 291 Harvard st.	. .	$100,000	. . . .	1,200 00
Winch Kate R. 291 Harvard st.	. .	. . . . .	53,500	642 00
House 11000, stable 2500, lot 48928 ft. 40000.				
Winch Mary C. heirs, 108 Longwood av. . .	. .	. . . . .	30,500	366 00
House 13000, stable 2500, lot 20233 ft. 15000.				
Winchell Frank E. 219 Harvard st.	$2	1,000	. . . .	14 00
Wing Henry T. 53 Monmouth st.	2	500	. . . .	8 00
Wing Joseph, 59 Monmouth st.	2	2,500	. . . .	32 00
Wing Sarah C. 4 Summit av.	. .	. . . . .	6,000	72 00
House 3000, lot 2868 ft. 3000.				
Winslow George A. 32 Webster st.	2	500	. . . .	8 00
Winslow Herbert F. [Beverly]	.	. . . . .	1,100	13 20
Lot Westbourne ter. 4192 ft. 1100.				
Winsor Alfred, 204 Walnut st.	2	45,000	. . . .	542 00
Winsor Alfred, *et al.* ex'rs Martin P. Kennard estate	. .	5,000	. . . .	60 00
Winsor Alfred, trustee for Bailey Loring estate	. .	11,000	. . . .	132 00
Winsor Alfred and Horace D. Chapin, trustees for Edward S. Philbrick estate . .	. .	. . . . .	2,300	27 60
Lot 59, Stedman st. 6542 ft. 2300.				
Winsor Alfred estate, 204 Walnut st. . . .	. .	18,000	. . . .	216 00
Winsor Alfred heirs	. .	. . . . .	23,000	276 00
House 247 Walnut st. 4000, stable 500, lot 58961 ft. 18500.				
Winsor Alfred *et al.* adm'rs, Walter T. Winsor estate	. .	4,300	. . . .	51 60
Winsor Amy S. estate, Alfred Winsor *et al.* executors	. .	10,000	. . . .	120 00
Winter Mary E. 23 Garrison rd.	. .	1,500	. . . .	18 00
Winters Charles E. 54 Kent st.	2	500	. . . .	8 00
Wise John P. 1714 Beacon st.	2	500	. . . .	8 00
Wiswall Alvah, 35 Addington rd.	2	2,000	14,100	195 20
House 9000, lot 10211 ft. 5100.				
Wiswall James M. 35 Addington rd.	2	2,000	. . . .	26 00
Wiswell Andrew B. 48 Columbia st.	2	500	10,000	128 00
House 7000, lot 6045 ft. 3000.				
Wiswell Dexter B. 48 Columbia st.	2	500	. . . .	8 00
Witherell Ella A. P. 133 Salisbury rd. . . .	.	1,500	24,500	312 00
House 13000, stable 1000, lot 15200 ft. 10500.				
Withington Emily W. 24 Auburn st.	. .	2,000	12,000	168 00
House 7500, lot 5950 ft. 4500.				
Withington Robert V. 24 Auburn st.	2	500	. . . .	8 00
Withington Susan E. *et al.* 17 Auburn st. . .	. .	. . . . .	6,700	80 40
House 4000, lot 4175 ft. 2700.				
Withrow John L. 1571 Beacon st.	2	3,000	. . . .	38 00
Wolcott William B. 683 Washington st. . .	2	1,000	. . . .	14 00
Wolf Simon, 46 Flora st.	2	100	. . . .	3 20
Wolfson Joseph, 91 Coolidge st.	2	500	. . . .	8 00
Wolters Miss C. H. 1611 Beacon st.	. .	1,000	. . . .	12 00
Wood Ada W.	. .	. . . . .	11,500	138 00
House Clinton rd. 7500, lot 6775 ft. 4000.				

Name, Location and Description.	Poll.	Personal.	Total Real.	Total Tax.
Wood Alice G. 284 Walnut st.	. .	. . . . .	$26,500	$318 00
House Walnut st. 20000, lot 22790 ft. 6500.				
Wood Anna B. 81 Perry st.	. .	. . . . .	9,200	110 40
House 5500, stable 300, lot 6750 ft. 3400.				
Wood Anna D. 71 Perry st.	. .	. . . . .	14,600	175 20
House 7500, lot 14250 ft. 7100.				
Wood Arthur G. 13 Harris st.	$2	$1,500	. . . .	20 00
Wood Charles H. 25 Davis av.	2	4,100	. . . .	51 20
Wood Charles H. and Edward L.	. .	. . . . .	41,700	500 40
Lot Mason ter. 56200 ft. 21500.				
Lot York ter. 27318 ft. 12700.				
Lot Summit av. 14400 ft. 7500.				
Wood Edward L. 44 Cypress st.	2	7,800	. . . .	95 60
Wood Franklin H. 49 Gorham av.	2	500	. . . .	8 00
Wood Frederick W. 65 Aspinwall av.	2	500	. . . .	8 00
Wood H. Holton, Welch rd.	2	15,000	2,800	215 60
House Henry st. 1800, lot 2159 ft. 1000.				
Wood Harry H. 285 Clinton rd.	2	500	. . . .	8 00
Wood Henry A. 90 Addington rd.	2	1,000	. . . .	14 00
Wood Herbert A. 53 Winsor rd.	2	500	. . . .	8 00
Wood Josephine H. 97 Longwood av.	. .	. . . . .	21,200	254 40
House 7500, stable 1000, lot 17452 ft. 12700.				
Wood Mary A. 90 Addington rd.	. .	. . . . .	15,000	180 00
House 8000, stable 1500, lot 13746 ft. 5500.				
Wood William heirs	. .	. . . . .	11,500	138 00
House 189 Babcock st. 2500, lot 18000 ft. 9000.				
Wood William A. 97 Longwood av.	2	9,000	. . . .	110 00
Wood William H. [N. R.]	. .	. . . . .	9,700	116 40
House 19 Verndale st. 7000, lot 5358 ft. 2700.				
Wood William H. and John E. Parry [N. R.]	. .	. . . . .	22,100	265 20
Lot 78, Lancaster ter. 9080 ft. 1900.				
Lot 76 do. 9660 ft. 1900.				
Lot 74 do. 9440 ft. 1900.				
Lot 72 do. 10040 ft. 1900.				
Lot 54, Jordan rd. 10360 ft. 2100.				
Lot 53 do. 10400 ft. 2000.				
Lot 52 do. 10250 ft. 1900.				
Lot 84 do. 8530 ft. 1700.				
Lot 85 do. 11150 ft. 2900.				
Lot 83, Lancaster ter. 10780 ft. 2700.				
Lot 82 do. 4640 ft. 1200.				
Wood William W. 19 Verndale st.	2	1,000	. . . .	14 00
Woodbridge William B. Hyslop rd.	2	1,500	. . . .	20 00
Woodbury Hammon, 9 Summit av.	2	1,500	. . . .	20 00
Woodbury Mary E. 12 Naples rd.	. .	. . . . .	10,100	121 20
House 6500, lot 5906 ft. 3600.				
Woodman Andrew W. [N. R.]	. .	. . . . .	14,500	174 00
House 1736 Beacon st. 11000, lot 3209 ft. 3500.				
Woodman Frederick W. 92 Coolidge st.	2	1,000	. . . .	14 00
Woodman Jessie F. 21 Vernon st.	. .	. . . . .	8,800	105 60
House 92 Coolidge st. 6000, lot 5656 ft. 2800.				
Woodman John H. 516 Harvard st.	2	500	. . . .	8 00
Woodman W. W. 260 Harvard st.	2	1,000	. . . .	14 00
Woods Albert H. Warren st.	2	. . . .	5,000	62 00
House 2000, barn 200, greenhouse 800, lot 29200 ft. 2000.				

Name, Location and Description.	Poll.	Personal.	Total Real.	Total Tax.
Woods J. Henry, 167 Salisbury rd.	$2	$2,500	$60,700	$760 40
House 6500, lot 8075 ft. 5500.				
House 54–56 Beals st. 8000, lot 6142 ft. 2600.				
House 12 Linden st. 4500, apartment do. 13 Linden st. 12000, lot 8853 ft. 5500.				
House 17 Bowker st. 3500, lot 2700 ft. 1400.				
House 24–26 do. 5500, lot 4678 ft. 2300.				
Lot 27 Wolcott rd. 17900 ft. 1800.				
Lot 25 do. 15700 ft. 1600.				
Woods James, heirs, Heath st.	. .	. . . . .	2,300	27 60
House 800, lot 7843 ft. 1500.				
Woods James F. Oak pl.	. .	. . . . .	700	8 40
Lot 5709 ft. 700.				
Woods Marion C. 162 Babcock st.	. .	. . . . .	12,100	145 20
House 7500, lot 9000 ft. 4600.				
Woods Sarah C. estate, 1006 Beacon st. . .	. .	. . . . .	28,500	342 00
House 15000, lot 3600 ft. 8000.				
Stable St. Mary's ct. 3000, lot 2823 ft. 2500.				
Woods Solomon A. 1006 Beacon st. . . .	2	10,000	56,800	803 60
House 96 Ivy st. 5000, do. 5000, lot 43851 ft. 43000.				
Stable St. Mary's ct. 2500, lot 1632 ft. 1300.				
Woods Solomon A. adm'r Sarah C. Woods estate	. .	5,000	. . . .	60 00
Woods Walter H. 162 Babcock st.	2	500	. . .	8 00
Woodward James W. 74 Fuller st.	2	1,500	11,500	158 00
House 8500, lot 4979 ft. 3000.				
Woodworth Grace G. 101 Ivy st.	. .	. . . . .	25,500	306 00
House 11500, lot 14300 ft. 14000.				
Woodworth Herbert G. 101 Ivy st.	2	10,000	. . . .	122 00
Worthen Julius E. 219 Harvard st.	2	1,000	. . . .	14 00
Worthley Eliza B. M. 12 St. Paul st.	. .	. . . . .	15,000	180 00
House 6000, stable 1000, lot 14861 ft. 8000.				
Worthley George H. 12 St. Paul st.	2	8,000	. . . .	98 00
Wren James F. 5 Verndale st.	2	1,000	. . . .	14 00
Wright Daniel, 172 Harvard st.	2	1,500	. . . .	20 00
Wright Esther F. *et al.*	. .	. . . . .	39,000	468 00
Lot Reservoir lane 493493 ft. 20000.				
House Upland rd. 7000, lot 26570 ft. 12000.				
Wright Frank G.	. .	. . . . .	8,500	102 00
House 156 Mason ter. 4000, lot 9803 ft. 4500.				
Wright George H. Goddard av.	2	500	. . . .	8 00
Wright George W. *et al.*	. .	. . . . .	68,900	826 80
Lot Boylston st. 660388 ft. 55000.				
Lot Upland rd. 7996 ft. 3500.				
Lot do. 19100 ft. 10400.				
Wright John G. Woodland rd.	2	50,000	88,200	1,660 40
House 40000, stable 10000, lot 483374 ft. 33000.				
Lot Oak st. 11627 ft. 1500.				
Lot Oak pl. 12832 ft. 800.				
House do. 500, lot 23220 ft. 1200.				
House do. 400, lot 12375 ft. 800.				
Wright John G. and William E. Cox heirs .	. .	. . . . .	79,000	948 00
Lot 16 acres 8000.				
Lot Hammond st. 4 acres 6000.				
Lot Woodland rd. 4.66 acres 4600.				
Lot do. 10.43 acres 10000.				

Name, Location and Description.	Poll.	Personal.	Total Real.	Total Tax.
Wright John G. and Wm. E. Cox heirs—*con.*				
Lot 3 do. 2.20 acres 4000.				
Lot 2 do. 6.01 acres 4800.				
Lot 8 do. 3.91 acres 2500.				
Lot 15 do. 2.23 acres 2200.				
Lot 16 do. 5.30 acres 5300.				
Lot 1, Hammond st, .62 acres 1600.				
Lot 17, Heath st. 4.13 acres 4000.				
Lot 14, Woodland rd. 5.64 acres 4000.				
Lot 13 do. 1.40 acres 1400.				
Lot 12 off do. 3.87 acres 1500.				
Lot 11 do. 5.22 acres 2300.				
Lot 10 do. 2.10 acres 2100.				
Lot 9 do. 7.11 acres 4000.				
Lot 7 do 3.57 acres 3500.				
Lot 4 do 1.50 acres 3000.				
Lot 5, Hammond st. 2.17 acres 2500.				
Lot 6 do 1.42 acres 1700.				
Wright John H. heirs [Boston]	.	. . . .	$32,200	$386 40
House Reservoir lane 2000, stable 200, lot 154439 ft. 19000.				
Lot Boylston st. 100164 ft. 11000.				
Wright Margaret L. 47 Vernon st.	. .	. . . .	6,500	78 00
House 3200, lot 6609 ft. 3300.				
Wright Mary E. and Esther F.	. .	. . . .	75,000	900 00
Apartment house 72 Walnut st. 12000, do. 17 High st. 12000, house 21 High st. 6000. lot 11587 ft. 12500.				
Stable High st. 1000, carriage house 500, lot 14936 ft. 6000.				
Lot C, Boylston st. 308658 ft. 25000.				
Wright Mary E. *et al.*	. .	. . . .	40,100	481 20
House Boylston st. 400, stable 100, lot 155995 ft. 22500.				
Lot High st. 28600 ft. 14500.				
Lot Irving and Walnut sts. 4434 ft. 2600.				
Wright Samuel	. .	. . . .	6,600	79 20
House Boylston st. 5500, lot 3413 ft. 1100.				
Wright Sarah K.	. .	. . . .	9,200	110 40
House 100 Coolidge st. 6500, lot 5415 ft. 2700.				
Wright Walter P. 1378 Beacon st.	$2	$1,000	. . . .	14 00
Wright William D. 1469 Beacon st.	2	1,000	. . . .	14 00
Wrightington Charles W. 94 Francis st. . .	2	6,000	14,000	242 00
House 5000, lot 16512 ft. 9000.				
Wrightington Edgar N. 76 Monmouth st. .	2	500	. . . .	8 00
Wrightington Stewart, 44 Brook st.	2	500	. . . .	8 00
Wyeth Edwin A. 316 Tappan st.	2	2,000	20,900	276 80
House 17000, lot 4540 ft. 3900.				
Wylde John, 1834 Beacon st.	2	2,000	. . . .	26 00
Wyman Mrs. Abraham G. 1722 Beacon st. .	. .	1,000	. . . .	12 00
Wyman Almira T. 57 St. Paul st.	. .	1,000	. . . .	12 00
Wyman Charles D. 22 Mason ter.	2	2,500	. . . .	32 00
Wyman Emily J. 22 Mason ter.	. .	. . . .	11,000	132 00
House 7000, lot 9458 ft. 4000.				
Wyman George E. Boylston st.	. .	100	. . . .	1 20
Wyman Mary E. 300 Boylston st.	. .	. . . .	3,500	42 00
Barn Cameron st. 200, shop 800, lot 5600 ft. 2500.				

Name, Location and Description.	Poll.	Personal.	Total Real.	Total Tax.
Yeomans Almeron H. estate, 43 Abbottsford rd.	. .	1,500	13,800	183 60
House 9000, lot 9607 ft. 4800.				
Yerxa Stearling B. 85 Harvard st.	. .	2,000	. . . .	24 00
Young & Brown, 224 Washington st.	. .	5,000	. . . .	60 00
Young Arthur H. 85 Griggs rd.	2	1,500	. . . .	20 00
Young Charles W. Sewall av.	2	500	. . . .	8 00
Young Delia, 109 Franklin st.	. .	. . . .	7,800	93 60
House 800, do. 2500, lot 8475 ft. 4500.				
Young Elizabeth A. 19 John st.	. .	. . . .	15,500	186 00
House 8000, lot 9000 ft. 7500.				
Young Frances A. B. 57 Toxteth st.	. .	. . .	8,400	100 80
House 5500, lot 4966 ft. 2900.				
Young Frank D. 57 Toxteth st.	2	2,000	. . . .	26 00
Young Franklin E. 111 Stedman st.	2	500	. . . .	8 00
Young Henry A. 35 Gardner rd.	2	1,500	. . . .	20 00
Young Isaiah C. 28 Fuller st.	2	75,000	16,500	1,100 00
House 10000, lot 10800 ft. 6500.				
Young James E. Boylston st.	2	1,000	. . . .	14 00
Young John D. 370 Washington st.	. .	4,000	. . . .	48 00
Young Julia E. devisees, 28 Naples rd.	. .	. . . .	9,000	108 00
House 6000, lot 5511 ft. 3000.				
Young Laura F. 51 Sewall av.	. .	5,000	14,000	228 00
House 7000, lot 6462 ft. 7000.				
Young Mary E. 370 Washington st.	. .	. . . .	11,200	134 40
House 5000, lot 6132 ft. 6200.				
Young Philip, 46 Babcock st.	2	500	. . . .	8 00
Young Sarah Abby, estate, Henry A. Young *et al.* executors and trustees	. .	150,000	. . . .	1,800 00
Young William H. 19 John st.	2	1,000	. . . .	14 00
Youngman William S. 1471 Beacon	2	2,000	. . . .	26 00
Zanck Reinhold, 73 Perry st.	2	500	. . . .	8 00
Zeller Bernhard, 7 Cypress Apts.	2	500	. . . .	8 00

ADDITIONAL ASSESSMENTS (POLL TAX ONLY).

NAMES AND RESIDENCES.	NAMES AND RESIDENCES.
Blum Lantie V. 1481 Beacon st.	Jones Edward J. 18 Morss ave.
Boyd John T. Jr. 52 Harrison st.	Joyce John T. 34 Juniper st.
Burke Thomas J. 6 Juniper st.	Lynne John, 3 Elm pl.
Clark Gentry, 17 Kent st.	McCullough Charles, 74 Harvard ave.
Cleary John J. 5 Walnut st.	McCausland Frederick S. 9 Shailer st.
Corbett William, 31 Boylston pl.	Morton Stanley 360 Harvard st.
Costello Thomas F. 140 Washington st.	Meade George A. 237 Washington st.
Coughlin Joseph, 1619 Beacon st.	Meaney William, 87 Brookline ave.
Danforth Lucius N. 236 Cypress st.	Nesbit Harold E. 127 Mason ter.
Dunn George H. 16 High st.	Russell Patrick F. 85 Pearl st.
Edgar James, 6 White pl.	Shiek Edward F. 28 John st.
Gray James M. 16 Greenough st.	Stanford Thomas, 37½ Harvard st.
Hogan Augustine J. 98 Harvard st.	Wright William B. 29 Thayer st.
Hopkins Walter A. 80 Winthrop rd.	Young Ralph H. 6 Perry st.

ADDITIONAL ASSESSMENTS (PROPERTY).

NAME, LOCATION AND DESCRIPTION.	Poll.	Personal.	Total Real.	Total Tax.
Alexander Blanche L. 180 Naples rd.	. .	$2,700	. . . .	$ 32 40
Bigelow Miss J. A. 27 Longwood ave.	. .	2,000	. . . .	24 00
Burt Edward W. 22 Thayer st.	$2	200	. . . .	4 40
Cupples Mrs. H. E. 27 Monmouth ct.	. .	500	. . . .	6 00
Daggett Mary A. 99 Harvard st.	. .	5,000	. . . .	60 00
Flint Albert F. 15 Colbourne cres.	2	500	. . . .	8 00
Fosdick Ann M. 1683 Beacon st.	. .	22,500	. . . .	270 00
Fosdick Nancy H. 1683 Beacon st.	. .	22,500	. . . .	270 00
Hoar D. Blakeley *et al.* trs. benefit of Harriet B. Rice	. .	450	. . . .	5 40
Kopf Annie L. 18 Shailer st.	. .	2,700	. . . .	32 40
Liebmann Fannie 18 Shailer st.	. .	8,000	. . . .	96 00
Liebmann Harry, 180 Naples rd.	. .	1,700	. . . .	20 40
Reno Conrad, 6 Thayer st.	2	500	. . . .	8 00
Rogers Harlow H. Tax title	. .	. . . .	$2,300	27 60
Lot Lagrange st. 28,200 ft.				
Sibley Emory F. 219 Harvard st.	2	1,000	. . . .	14 00
Steere Grace G. 265 St. Paul st.	. .	2,000	. . . .	24 00
Swan Edward W. 128 Kent st.	2	500	. . . .	8 00
Wade Joseph M. *et al.* trs. 10 Tremont st. Boston	. .	400	. . . .	4 80
Wellington Lydia D. 80 Monmouth st.	. .	6,800	. . . .	81 60
White Everett A. 40 Auburn st.	. .	1,500	. . . .	18 00

INDEX.

INDEX.

NOTE.—Pages 1–64 inclusive comprise the Town Records for the year 1905–06. The Assessors' Report at the end of the volume, pages *1–*246, gives a list of the poll tax-payers and property tax-payers of the town, as taken by the Assessors May 1, 1905.

Accountant, Town, Report of 485–528
Borrowed Money Account, Summary 522
Debt, Maturing Funded 528
Expenditures from General Fund:
Administration, General Expenses of 514–517
Assessors' Department 515
Auditing and Accounting Department 516
Bath House, Maintenance of 509
Brookline Avenue Widening 503
Brookline Cemetery 499
Building Department 510
Care and Lighting of Streets 501–503
Celebration of the 200th Anniversary 520
Columbia Street 504
Contingencies 520
Cottage Street 504
Cypress Place Widening 504
Cypress Street Playground Improvement 500
Decoration Day 519
Dymoke Street 500
Engineering Department 516
Fire Alarm and Police Telegraph 506
Fire Department 507
Fourth of July 519
General Expenses of Administration 514–517
Griggs Road 504
Gymnasium, Municipal 511
Harvard and Washington Streets Widening 504
Health Department 504
Heath School Lot Improvement 500
Heating, Lighting and Power Plant 511
Highways 501
Hospitals 509
Howe Lot Improvement 504
Interest 514
Land for Public Playgrounds 500
Lee Street 504
Legal Expenses 519
Lighting Streets 503
Middlesex Road 504
Municipal Gymnasium 511
Parks and Public Grounds 497–501

Accountant. Expenditures from General Fund—*continued.*
Pierce Primary School Grounds Improvement 500
Planting Trees 499
Police Department 505
Poor, Support of 512
Printing Town Reports, etc. 519
Public Grounds 497–501
Public Library 493–494, 523–524
Public Safety and Health 505–511
Public Schools 489–493
Repairs of Town Buildings 517
Reservoir Road 504
Selectmen's Department 514
Sewers and Surface-water Drains 511
Sidewalks 503
Soldiers' Relief 512–513
Street Department 501
Surface-water Drains 511
Taxes 514
Town Clerk's Department 515
Town Debt and Interest 514
Town Hall, Maintenance of 517
Town Stable Addition 504
Treasurer and Collector's Department 516
Verndale Street 504
Walnut Hills Cemetery Gateway 499
Washington Street Widening 504
Water Department 495–498
Watering Streets 503
Weights and Measures, Department of 510
Maturing Funded Debt, Classified Statement of 528
Summary, Borrowed Money Account 522
Treasury Receipts 485–488
Borrowed Money 486
Corporation and Bank Taxes 487
Bath House Receipts 488
Cash in Hands of Treasurer 486
Court Fines 488
Interest 488
Licenses 488
Miscellaneous 488
Rents 487
School Tuition Fees 488
Sewer Assessments 487
Taxes 486–487
Water Income 487
Reimbursements 485
Temporary Loans 485
Valuation of Town Property 526–527

Acts of Legislature acted on by Town:
Chap. 327, Acts of 1904—"To provide for pensioning permanent members of Fire and Police Departments, Accepted 29
Chap. 454, Acts of 1903, Relating to Primaries, Inexpedient to take action 30
Anniversary of Brookline's Incorporation, Appropriation for . 36
Appointees, 1905–1906 iii
Appropriations:
Annual, 1905–1906 23–27
"Committee of Thirty" appointed 5
Recommended, 1906–1907 81–82
Appropriations, Specifically by Vote:
Auditing and Accounting 27
Anniversary Celebration 36
Assessing Department, including Salaries 26
Bath House 24
Brookline Cemetery 24
Building Department 25
Celebration of 200th Anniversary of Town 36
Clerk of Walnut Hills Cemetery 26
Columbia Street 55
Committee on Financial Relations 60
Contingencies 27
County Tax 26
Cypress Street Playground Improvement 28
Cypress Place 58
Debt, Maturing 26
Decoration Day 27
Dymoke Street 28
Evening Schools 59
Engineering Department 27
Fire Department 25
Fire and Police Alarm 25
Fourth of July 27
Gas Inspection 25
Gymnasium, Municipal 61
Harvard and Washington Streets, Alteration and Widening 19
Health Department 25
Heath School Lot 29
Heat, Light and Power Plant 61
Highways 25
Interest on Funded Debt 26
Temporary Loans 26
Lawrence School Renovation 28, 59
Legal Expenses 27
Library Maintenance and School Reference Room 24
Lighting Streets 25
Maturing Debt 26
Metropolitan Park Tax 26

Appropriations, Specifically by Vote—*continued.*
Metropolitan Sewer Tax 26
Middlesex Road 56
Overseers of Poor 26
Parks and Public Grounds, Care of 24
Cypress Street Playground Improvement 28
Heath School Grounds 29
Pierce Primary School Grounds 29
Planting and Preserving Trees 24, 59
Playground, Cypress Street, Improvement 28
Police Department 25, 58
Police and Fire Alarm Telegraph 25
Poor 25
Printing Town Reports, Warrants, etc. 27
Public Health 25
Registrars of Voters 26
Repairs, Exterior, of Town Buildings 27, 59
Reservoir Road 34
Schools, Maintenance of 23
Schoolhouses:
Lawrence School Renovation 28, 59
Pierce Grammar Claims 35
Selectmen's Department 26
Sewers and Drains, Construction and Maintenance 25
Sidewalks 25
Soldiers, Relief of 25
State Tax 26
Superintendent of Streets 25
Surface-water Drains 25
Taxes — State, County and Metropolitan 26
Town Clerk's Department 26
Town Debt 26
Town Engineer 27
Town Hall, Maintenance of 27
Treasury Department 27
Washington and Harvard Streets Widening 20, 23
Water Meters, Purchasing and Setting 16
Water Works 24
Extensions 24
Maintenance 24
Salary, Water Board 24
Registrar 24
Superintendent 24
Washington Street Alteration and Widening 20, 23
Watering Streets 25
Weights and Measures Department 25
Verndale Street 53
Assessors, Election of 8
Report of *3–*246

Attorney-General, Vote for 46
Auditor, State, Vote for 46
Auditors, Town, Election of 9
Report of 484

Bacteriologist, Report of 236, 237
Ballot Boxes at Town and State Elections 6, 44
Ballot Clerks and Tellers at Town and State Elections 3, 42
Ballots Cast at Town and State Elections, Disposition of . . . 17, 47
Bath House, Report of Committee on Care and Management . . 199–206
Board of Examincrs of Plumbers, Report of 137
Board of Examiners of Gas-Fitters, Report of 138
Board of Health, Report of 219–221
Bond, Jerry, Contract for Garbage Collection ratified and confirmed 60
Building Commissioner, Report of 129–138
Appropriations 138
Examiners of Gas-Fitters 138
Examiners of Plumbers 137
Gas Fitting 137
New Buildings, etc. 129
Plumbing 134
Building Law Regarding Sky-signs, adopted 60

Caucus Rules and Votes 66–68
Check-lists used at Town and State Elections 6, 43
Collector of Taxes, Election of 8
Report of 480–481
Committee for Planting Trees, Election of 9
Report of 301
Committees Appointed or Chosen:
Appropriations at Annual Meeting 4
Corey Hill Memorial Tower 36
Report of 62
Devotion House, Repairs and Care of 36
Financial Relations with State and Metropolitan District . 60
Constables, Election of 10
Constables' Return on Warrants 3, 19, 39, 41, 50
Councillor, Vote for 46
County Commissioners, Vote for 46

Devotion House:
Repair and Care of 36
Under Charge of Selectmen 62
Dymoke Street, Appropriation for 28

Elected Officers, List of . . . . . i–ii
Elections, State, Nov. 7, 1905 41–47
Town, March 15, 1905 1–18

Elections and Caucuses, Tabulation of Votes, etc. 65–68
Engineer, Town, Report of 147–157
Examiners of Gas-Fitters, Report of 138
Examiners of Plumbers, Report of 137

Fence Viewers, Election of 9
Field Drivers, Election of 10
Financial Relations with State and Metropolitan District, Committees on 60
Fire Department, Report of Selectmen 86
Report of Commissioner 113–126
Appropriations 116
Fire Alarms, Losses and Insurance 117–126
Fire Record 115
Hose 116
Horses 116
Property 116
Recommendations 114

Governor, Vote for 45
Gymnasium, Municipal, Appropriation for 61

Harvard and Washington Streets Widening, Appropriation . . 20, 23
Health, Board of, Report of 219–221
Agent, Report of 227–235
Appropriations and Expenditures 219
Ashes and Rubbish 219
Bacteriologist, Report of 236–237
Cerebro-spinal Meningitis 230
Chicken Pox 229
Collection of Ashes and Rubbish 219
Consumption 220
Diphtheria and Scarlet Fever 228
Garbage 219
Hospital 234
Report of Superintendent 249–250
Report of Matron 251
Infectious Diseases 227
Inspection of Milk 234
Inspector of Animals, Provisions and Milk 241–245
Laboratory 234
Licenses 221
Malarial Fever 229
Measles 229
Medical Inspection of Schools 231
Milk Inspection 234
Mortality 227
Mosquitos 220
Orders of Board of Health 222–226

Health, Board of, Report of — *continued.*
Pulmonary Tuberculosis 228
Report of Sanitary Agent 238–240
Smallpox 229
Typhoid Fever 229
Vital Statistics 253–263
High School Tower Alteration indefinitely postponed 35
Houses formerly occupied by Collins and Chase, Selectmen to remove 60

Inspector of Milk, Report of 241–245
Inspector of Plumbing, Report of 134–137
Inspector, Sanitary, Report of 238–240
Inspector of Animals, Provisions and Milk, Report of 241–245
Interest on Unpaid Taxes and Sewer Assessments to be Charged 27

Jurors, List of, 1905, Accepted 11–15

Land westerly of Lee Street, Selectmen to sell 21, 29
Legislation relating to Brookline:
Act relating to Primaries, Inexpedient to take action . . . 30
Act to provide Pensions for permanent menbers of Fire and Police Departments, accepted 29
Library, Public:
Librarian, Report of 311–316
Accessions 312, 316
Circulation 316
Children's Department 311
Re-classification 313
Sunday Opening 315
The Staff 314
Trustees of, Election of 9
Report of 305–307
Treasurer, Report of 308–310
Licenses for Sale of Liquor, Vote Not to Grant 10
Lieutenant-Governor, Vote for 45
Lights, Wires and, Report of Superintendent of 181–196
Aerial Cables 194
Arc-lights 185
Fire Alarm 187
Fire Alarm and Police Telegraph 188
Inspection of Gas-piping and Gas Fixtures 196
Interior Wiring of Buildings 195
Monthly Expenditures 184
Naphtha Lights 187
Poles and Locations 192
Police Signal 188
Street Lighting 181–183
Underground Wires 189
Welsbach Lights 186, 187

Measurer of Wood and Bark, to be appointed by Selectmen . . 10
Meetings:
Annual Meeting, March 15, 1905 1–18
Adjourned, March 29, 1905 23–37
Special Meeting, March 29, 1905 (7.30 P.M.) 19–21
Special Meeting, March 29, 1905 (9 P.M.) 39–40
State Election, November 7, 1905 41–47
Special Meeting, January 31, 1906 49–63
Milk Inspector, Report of 241–245
Moderators:
Annual Meeting, March 15, 1905, Joseph Walker 4
Special Meeting, March 29, 1905, Joseph Walker 20, 40
Special Meeting, January 31, 1906, Philip S. Parker 51
Money Borrowed:
(See Treasurer authorized to borrow.)

Overseers of Poor, Election of 10
Report of 209–216
Almshouse 209
Appropriation 216
Burials 212
Children 210
District Nurse 216
Inmates of Almshouse 210
Occasional Relief 213
Out-door Relief 209
Sick 210
Support of Poor 212
Support Given in Other Places 214

Park Commissioners, Election of 6
Report of 295–300
Appropriations Recommended, 1906–1907 296
Amory Playground, Longwood 297
Cypress Street Playground 296
Coolidge Playground 299
Cowan Lot 299
Heath School Lot 297
Office Building and Tool House 298
Pierce Primary School Grounds 297
Public Grounds under control of Park Commissioners . 295
Purchase of Land 300
Special Work 296–300
Washington Street Playground 298
Perambulation of Town Line, Brookline and Newton 63, 64
Pensions for Fire and Police Departments, Chap. 327, Acts of 1904, accepted by the town 29
Planting Trees, Committee for, Election of 9
Report of 301–302

Plumbers, Report of Examiners of 137
Plumbing, Report of Inspector of 134–137
Police Department, Report of Selectmen 85
Report of Chief of Police 99–109
Arrests and Causes 102–104
Changes 100
Complimentary mention 109
Crime 107
Days Lost 101–102
Detective Bureau 107
Juvenile Offenders 105
Lodgers 105
Miscellaneous Work 104
Recommendations 109
Roster 99
Signal System 106
Poor, Overseers of, Election of 10
Report of 207–216
Pound Keeper, Election of 10
Presiding Officer, General Election 42
Primaries in accordance with Chap. 454, Acts of 1904, Inexpedient 30
Public Baths, Committee on, Report of 199–206
Classification of Baths Taken 199–200
Employees 203
Estimate of Appropriations for 1906 206
Free Baths 201
General Remarks 203
Gymnasium 203–204
Heating and Lighting 201
Maintenance 201
Non-Residents 201
Private Lessons 202
Repairs and Improvements 202
School Instruction 202
Swimming Club 202
Water 201

Qualification of Town Officers 17

Reports of Town Officers and Committees:
Assessors *1–*246
Auditors 484
Bacteriologist 236, 237
Bath House Committee 199–206
Board of Health 219–221
Agent 227–235
Building Commissioner 129–138
Citizens Caucus, Rules and Votes, 1901–1905 66–68
Collector of Taxes 480–481

Reports of Town Officers and Committees — *continued.*
Committee on Planting Trees 301–302
Elections, Registered Voters and Votes Cast, 1895–1905 . . 65
Examiners of Gas-Fitters 138
Examiners of Plumbers 137
Financial Statement 93–95
Fire Commissioner 113–126
Hospital, Superintendent 249–250
Matron 251
Inspector of Animals, Provisions and Milk 241–245
Inspector of Buildings (See Building Commissioner).
Inspector of Plumbing 134–137
Library, Trustees of 305–307
Librarian 311–316
Lights, Wires and, Superintendent of 181–196
Overseers of the Poor 209–216
Park Commissioners 295–300
Planting Trees, Committee for 301–302
Police, Chief of 99–109
Public Baths, Committee on 199–206
Sanitary Agent 238–240
School Committee 317–373
Sealer of Weights and Measures 141–143
Selectmen 71–95
Superintendent of Hospital 249–250
Superintendent of Schools 329–368
Superintendent of Streets and Sewers 159–178
Superintendent of Water Works 279–281
Superintendent of Wires and Lights 181–19S
Tax Collector 480–481
Town Accountant 485–528
Town Engineer 147–157
Treasurer and Collector 375–483
Truant Officer 373
Trustees of Public Library 303–316
Vital Statistics 253–263
Water Board 271–278
Walnut Hills Cemetery, Trustees of 267–268
Wires and Lights, Superintendent of 181–196
Representative in General Court, Election of 46

Salaries, Rates of, fixed from May 1 27
Sanitary Agent, Report of 238–240
School Committee, Election of 9
Report of 319–328
Appointments 373
Buildings, Construction and Repairs 319
Cost of Conducting Schools 325
Estimated Expenses for 1906–1907 322

School Committee, Report of—*continued.*
Financial 321
Gifts 320
High School 319
"In Memoriam" Joseph Arthur Frizzell 368
Janitors 372
Officers and Special Teachers 372
Moral Training 334
Penny Savings 321
Resignations 373
School Buildings 319, 324
Schools and Teachers 369–372
Sub-Committees 319
Summary of Expenditures 328
Summary of Statistics 324
Superintendent of Schools, Report of 329–367
Age Conditions in Ninth Grade 347
Attendance 346
Bi-Centennial Celebration 358
Enrollment in Schools 344
Evening Schools 357
High School 355
Membership 345
Physical Training 361
Population 344
Renovation of Buildings 366
School Gardens 349
School Year, 1904–05 343
Vacation Schools 348
Truant Officer, Report of 373
Vacation Schools 323
Schools, Report of Superintendent of 329–367
Sealer of Weights and Measures, Report of 141–143
Secretary of State, Vote for 45
Selectmen, Election of 8
Report of 71–95
Appropriations 79–83
Annual 81, 82
New Special, Proposed 83
Special, Condition of 73, 74
Contracts 90
County Tax 76
Exterior Repairs of Town Buildings 87
Finances 71–73
Fire Department 86
Fire Alarm and Police Telegraph 85
Gipsy and Brown-tail Moths 87
Highway Department (See also report of Superintendent) 83
Licenses 91

Selectmen, Report of — *continued.*
Lighting Streets 84
Metropolitan Park Tax 77
Metropolitan Sewer Tax 76
Organization, 1905–06 70
Police Department 85
Receipts and Expenditures, Comparative Statement . . 93–95
Repairs of Town Buildings 87
Sewers and Drains 86
Special Appropriations 82
State Tax 75
Suits against the Town 88
Town Debt 71, 72
Senator, Second Norfolk District, Vote for 46
Sewers and Drains Laid in 1905 150–151
Streets:
Columbia Street, Location and Acceptance 55, 56
Elm Street, Location and Acceptance 32, 33
Middlesex Road, Location and Acceptance 56, 59
Oakland Road, Location and Acceptance 51, 52
Reservoir Road, Location and Acceptance 34, 35
Spring Road, Discontinuance 30, 31
Verndale Street, Location and Acceptance 53, 54
Streets and Sewers, Superintendent of, Report of 159–178
Assistant Superintendent and Clerk 164
Bridges 166
Collecting Ashes and Waste Material 177
Expenditures in detail 159–164
New Streets and Street Widening 168, 169
Pavements 165
Permits 167
Sewers 176
Sidewalks 172–175
Stable and Shed Accommodations 165
Surface Drainage 176
Sundries 178
Watering Streets 171
Superintendent of Schools, Report of (see Schools) 329–367
Superintendent of Streets and Sewers, Report of (see Streets and Sewers) 159–178
Superintendent of Water Works, Report of (see Water Works) 279–281
Superintendent of Wires and Lights, Report of 181–196

Taxation of Town, Condensed Statement of *5
Taxes, Interest to be Charged on those Unpaid 27
Tellers at State Election 42
Town Election 4
Tellers on Votes taken by count 16, 20, 28, 29
Tower on High School Building, alteration indefinitely postponed 35

Town Accountant, Report of (see Accountant) 485–528
Town Clerk, Election of 8
Town Engineer, Report of 147–157
Appropriations and Expenditures 147
Assistants 157
Expenditures for the year 155
Heath School Grounds 156
Miscellaneous 157
Parks 153
Sewers laid in 1905 150
Sewers and Drains 152
Streets 149
Surface-water Drains laid in 1905 151
Town Finances, Comparative Statement 93–95
Town Officers, 1905, Election of 8–10
Qualification of 17
Town Records of 1905–06 1–63
Treasurer (State), Vote for 45
Treasurer (Town), Election of 8
Treasurer authorized to Borrow Money for:
Anticipation of Taxes 16
Dymoke Street 28
Harvard and Washington Streets Widening 20
Water Meters, Purchasing and Setting 16
Treasurer and Collector, Election of 9
Report of 375–483
Brookline Cemetery 441
Classification of Interest Rates 401
Collector's Report 480–481
Debt of Town, Statement of 382–400
Exhibit of Expenditures 402–404
Financial Condition 483
General Summary 374–375
Insurance Policies 479
Interest Rates 401
Limit of Indebtedness 381
Money Borrowed, Statement of 380–381
Outstanding Obligations 395–400
Payments, General Summary of 379
Payments in Detail 410–472
Accounting and Auditing Department 466
Assessors' Department 463
Auditors 1904 466
Bath House Maintenance 456
Brookline Avenue Widening 446
Building Department 457
Cemeteries 441
Contingencies 472
Cottage Street 447

Treasurer and Collector. Payments in Detail — *continued.*
County Tax 461
Cypress Place 447
Cypress Street Playground Improvement 442
Decoration Day 469
Dymoke Street 442
Engineering Department 466
Fire Alarm and Police Telegraph 450
Fire Department 451
Fourth of July Celebration 469
Freight Yard 447
Funded Debt Matured 462
Griggs Road 447
Harvard and Washington Streets Widening 447
Health Department 453
Heath School Lot Improvement 441
Highways 443
Interest 461–462
Land for Public Playgrounds 441
Lee Street 447
Legal Expenses 469
Lighting Streets 446
Loans in Anticipation of Taxes 462
Metropolitan Park Tax 461
Metropolitan Sewer Tax 461
Overseers of Poor 459
Park Department 440
Park Construction—Dymoke Street 442
Pierce School Grounds, Grading 442
Police 447
Poor 459
Printing Town Reports and Warrants 470
Public Library Maintenance 432
New Library Plans 435
Schools:
Evening Schools 429
General School Expenses 427
Grammar and Primary Schools 413–420
High School 410
Kindergartens 420
Manual Training and Domestic Arts 423
Vacation Schools 430
Schoolhouses:
Heath School Lot Improvement 442
Lawrence School Renovation 432
Manual Training High School Furnishing . . . 431
Pierce Grammar School Claims 432
Pierce School Grounds, Grading 442
Pierce Primary, Enlargement 430
Furnishings 431

Treasurer and Collector. Payments in Detail — *continued.*
Selectmen's Department 462
Sewers, Care of 459
Extensions of 458
Sidewalks 445
Soldiers' Relief 461
State Tax 461
Surface-water Drains 458
Town Buildings, Repairs of 468
Town Clerk's Department 464
Town Hall, Care of 467
Treasury Department 465
Tree Planting 441
Two Hundredth Anniversary 470
Walnut Hills Cemetery Gateway 441
Washington and Harvard Streets Widening . . . 447
Water Board 435
Watering Streets 446
Water Works:
Extensions 438
Maintenance 435
New Water Meters 439
Registrar 435
Superintendent 435
Weights and Measures Department 457
Receipts, General Summary of 378
Receipts in Detail 405–409
Bath House 406
Borrowed Money 405
Corporation and Bank Taxes 405
Fines 406
Interest 406
Licenses, etc. 406
Miscellaneous 406
Reimbursements 407
Rents 406
Schools 406
Sewer Assessments 405
Tax Levy, 1905, and previous years 405
Water Meters, etc. 405
Report of Collector 480–481
Sewer Assessments 481
Taxes 480
Water Rates 481
Securities held by Treasurer 479
Synopsis 377
Town Debt, Statement of 382–400
Trial Balance 482
Walnut Hills and Brookline Cemeteries 474–478
Brookline Cemetery 478

Treasurer and Collector:
Brookline and Walnut Hills Cemeteries — *continued.*
General Fund 474
Perpetual Care Fund 476
Summary 478
Warren Tree Fund 478
Trial Balance 482
Trustees of Public Library, Election of 10
Report of 305–307
Trustees of Walnut Hills Cemetery, Election of 10
Report of 267–268
Turnstiles used at Town Meetings 21, 37, 40, 62

Valuation of Town Property 526–527
Valuation, Expenditures, etc., Table of *6
Vital Statistics 253–263

Walnut Hills Cemetery, Trustees of, Election of 10
Report of Trustees 267–268
Warrant to Summon Officers Elected 17
Warrant for Annual Meeting, March 15, 1905 1
Special Meeting, March 29, 1905 . . . . . 19, 39
General Election, November 7, 1905 41
Special Meeting, January 31, 1906 49
Warren Tree Fund, Report of Treasurer 474
Washington and Harvard Streets Widening, Appropriation . . 20–23
Water Board to Contract for Pipe for 1906 59
Vote on Continuance of 27
Water Board, Election of 10
Report of 271–278
Appropriations Required for Year 1906–07 276
Consumption of Water, Record of 284
Drinking Fountains 283
Extensions 275, 279
Engineer's Report, High Service 290
Low Service 286
Financial Statement 276–278
Hydrants 283
Maintenance 275
Meters 271–273
Pumping Record, High Service 291
Low Service 288, 289
Quality of Water 286
Stop-gates 282
Superintendent's Report 279–281
Water-cart Feeders 283
Water, Consumption of 282
Water Pipes, Location of 285
Water Meters, Appropriation for Purchasing and Setting . . 16
Water Rates, Reduced to 12 cts. per 100 cubic feet 61
Wires and Lights, Superintendent of, Report of 181–196

A

WELLS BINDERY INC.
WALTHAM, MASS.
APR. 1965

THIS BOOK IS FOR USE IN
THE LIBRARY BUILDING ONLY

64-4

3 1712 01366 5768